



District Disaster Preparedness and Response Plan

(2022-23)

Name of the District: Majuli (ASSAM)

Telephone: +91-03775-274424

Fax: +91-03775-274475, E-Mail: dcmajuli@gmail.com

Prepared by :- District Administration.



FOREWORD

The District Administration of Majuli has been publishing a compilation of disaster specific history with experiences and best practices for the use of administrators in improving the disaster preparedness, response and recovery. Disaster mitigation and management of the affected people are the primary responsibility of District Administration in a welfare state. Relevant information has been collected from all heads of departments in the district. The dynamic information such as annual plan, communication plan with contact numbers, email id etc, are given as annexures as updated every year.

I hope this document will be used like a Manual and a ready Reckoner and would help the administrators in understanding the local needs, local practices, the strengths and vulnerabilities. By providing information on available local resources for immediate relief and rescue operations, I hope this effort would lead to quick response for saving the lives and properties of the affected people in the District. I thank all the persons who are directly and indirectly involved in bringing out this document and I do hope that the DDM plan for 2022-23 shall be of significant use while addressing various disaster related issues in Majuli District.

Sd/-

**(Pulak Mahanta, ACS)
Deputy Commissioner &
Chairman, DDMA, Majuli**

Table of Contents

Foreword	2
Table of Contents	3-5
1 Introduction.....	5
1.1 Background.....	5-6
1.2 Importance of multi hazard management plan.....	6-7
1.3 The main features of multi hazard plan.....	7
1.4 Disaster Management Cycle.....	7
1.5 Pre Disaster or Risk Management Phase.....	7
1.6 Post- Disaster or Crisis Management Phase.....	7
1.7 Necessity of the plan	7-8
1.8 Objective of the plan.....	8-9
2.1 Majuli- Administrative Profile.....	9
2.2 Disasters.....	9
2.3 Flood	10-11
2.4 Erosion	11-13
2.5 Earth-Quake	14
2.6 Cyclone	14
2.7 Boat-Capsizing	14
2.8 Fire and Drowning	14
2.9 Pandemic (Covid-19)	14
3. LEGAL FRAMEWORK	14
3.1 The Assam Relief Manual.....	14
3.2 ASDMA	15
3.3 State Disaster Response Fund (SDRF)	15-26
3.4 Water Resources Department	27
3.5 Brahmaputra Board	27
4. RESPONSE PLAN.....	27
4.1 Response Structure during WarningStage.....	27
4.2 Incident Command System(ICS).....	27-28
4.3 The five command functions in the Incident Command System.....	28
4.3.1 Role and Responsibilities of ICSCOMMANDER.....	28
4.4 District Level Incident Response.....	28-29
4.5 District Relief Committee	30
4.6 Early Warning Team	30-31
4.7 Safety tips to be disseminated to public	31-32
4.8 Search and Rescue Team	32-33
4.9 First Aid and Trauma Counseling Team	33
4.10 Sanitation and Drinking Water Team	34
4.11 Relief and Coordination Team	34-35
4.12 Carcass Disposal Team	36
4.13 Patrolling Team	36
4.14 Quick Response Team	36
4.15 Community Task Force	36
5. RESOURCE INVENTORY, CAPACITY ANALYSIS, VULNERABILITY MAPPING	37-44
5.1 Water Resources Department	45-46
5.1.1 Dyke wise Section Officer & Saction Assistant list & phone Nos.	46-47
5.1.2 Vulnerable Stretches of the Embankment	47-50
5.2 Health Facilities	50-51
5.2.1 Prevention Activities.....	51-52
5.2.2 Response Activities.....	52
5.2.3 Recovery Activities.....	52
5.3 Public Distribution System	53
6. Standared Operating Procudure	53
6.1 Standared Operating Procudure of the line department	53
6.2 Revenue Department	53
6.3 Police Department	53-54
6.4 Health Department	54-55
6.5 Publice Health Enginnering Department	55
6.6 Agriculture Department	55-56
6.7 Public Works Department	56
6.8 Forest Department	56-57
6.9 Electricity Department	57
6.10 District Food & Civil Supplies	57-58
6.11 Telecommunication Department	58
6.12 Transport Department (District Transport Department)	58
6.13 A.H & Verterinary Department	58
7. Check List of various Department	58
7.1 Preparedness Check List for the Deputy Commissioner	58
7.2 Preparedness Check List for the Police Department	59
7.3 Preparedness Check List for the Health Department	59
7.4 Preparedness Check List for the PHE Department	59
7.5 Preparedness Check List for the Telecom Department	59
7.6 Preparedness Check List for the PWD Department	59
7.7 Preparedness Check List for the Agricultural Department	59-60
7.8 Preparedness Check List for the Annimal Husbandry Department.....	60
8. Fire & Emergency Services and SDRF.....	60
8.1 Prevention Activities.....	61
8.2 Response Activities.....	61
9 Civil Defece and Homeguards	61
9.1 Prevention Activities.....	61

9.2 Response Activities	61
10. GPS Coordinates for Air Dropping Relief Materials	61
11. Cluster Resource Center Vulnerability	62
12. Preparedness and Mitigation	62
12.1 Preparedness:	62
12.2 Mitigation:	62
12.3 Preparedness and Mitigation measures:	62
12.4 General Preparedness Measures:	62-63
13. Main Mitigation Measures:	63-65
14. Response Plan:	65
14.1 Aims of disaster response:	65
14.2 Disaster Response Activities:	65
14.2.1) Warning:	65
14.2.2) Search & Rescue (SAR):-	65
14.2.3) Evacuation and Shelter Management:	65-66
14.2.4) Incident Response System & Incident Response Team:-	66
14.2.5) For proper relief management DDMA has adopted the following operation procedure for the district.	66-67
14.2.6) Public Grievances /Missing Persons Search.....	67
14.2.7) Animal Care:	67
14.2.8) Management of Deceased:	67
14.2.9) NGOs and Voluntary Organizations:-	67
14.2.10) Involvement of Defence and Paramilitary Forces:-	67
15. Pandemic (COVID-19) Response.....	67-81
16. Managing flood relief camps in context of COVID -19 outbreak in Assam.....	81-88
17. Child Friendly Spaces in Relief Camps.....	89-93
18. FLOOD CONTINGENCY PLAN OF MAJULI & UJANI MAJULI REVENUE CIRCLE OFFICE.....	93 -197

INFORMATION IN BRIEF:

- 1.1 DISTRICT FLOOD RELIEF COM MITTEE
- 1.2 DISTRICT FLOOD MANAGEMENT TEAM
- 1.3 SEARCH AND RESCUE TEAM
- 1.4 FIRST AID TEAM
- 1.5. SHELTER MANAGEMENT TEAM
- 1.6 RELIEF MANAGEMENT TEAM
- 1.7 DAMAGE ASSESSMENT TEAM
- 1.8. PATROLLING TEAM:
- 1.9 DUTIES AND RESPONSIBILITIES OF THE OFFICIALS:

2 FLOOD CONTINGENCY PLAN OF MAJULI REVENUE CIRCLE 2020-21

INTRODUCTION

- 2.1 PROFILE OF MAJULI REVENUE CIRCLE
- 2.2 LIST OF VILLAGES SHOWING NAME OF LOT MONDALS AND THEIR CONTACT NUMBERS
- 2.2 NAME & CONTACT NUMBER OF S.K. & LOT MANDAL
- 2.4 LIST OF VILLAGES WITH NAMES AND CONTACT NOS. OF GAONBURHAS
- 2.5 VILLAGE WISE POPULATION LIST
- 2.6 KAMALABARI MOUZA
- 2.7 AHATAGURI MOUZA
- 2.8 LUIT KABALU AREA
- 2.9 NAME OF GAON PANCHAYAT WITH NAMES AND CONTACT NOS OF G.P PRESIDENT
- 2.10 NAME OF POLICE STATION WITH NAMES AND CONTACT NOS OF POLICE PERSONNEL
- 2.11 NAME AND CONTACT NUMBERS OF SUPERVISORS OF ANGANBADI WORKERS (SOCIAL WELFARE DEPTT.)

II. CONTINGENCY PLAN

- 3.1 GOAN PANCHAYAT (G.P) WISE ZONE'S NAME
- 3.2 LIST OF ZOAL OFFICER, SECTOR OFFICER, SUB-SECTOR OFFICER, LOT MONDOLS & CQRT MEMBERS IN THE AREAS AS SHOWN AGAINST THEIR NAMES
- 3.3 LIST OF VULNERABLE VILLAGES
- 3.4 GOAN PANCHAYAT (G.P) WISE RAISED PLATFORM
- 3.5 GOAN PANCHAYAT (G.P) WISE RELIEF CAMPS (PRE IDENTIFIED)
- 3.6 NAME AND CONTACT NUMBERS OF RELIEF CAMP (PRE IDENTIFIED) IN-CHARGE AND ANGANWADI WORKERS
- 3.7 CAMPS IDENTIFIED FOR SHELTER FOR PREGNANT WOMEN IN VIEW OF COVID-19
- CAMPS IDENTIFIED FOR SHELTER FOR HOME QUARANTINE PEOPLE IN VIEW OF COVID-19
- 3.7 CAMPS IDENTIFIED FOR SHELTER FOR PEOPLE PRESENTING WITH FEVER IN VIEW OF COVID-19
- 3.9 BOAT LIST
- 3.10 LIST OF GOODS CARRING BOATS OF NEEMATI-KAMALABARI SERVICE
- 3.11 FERRIES OF NEEMATI-KAMALABARI FERRY SERVICE UNDER IWT, JORHAT/MAJULI PRIVATE BOAT.
- 3.12 QUICK RESPONSE TEAM OF NEEMATI & KAMALABARI SIDE FOR FLOOD RESPONSE UNDER IWT
- 3.13 NAME AND CONTACT NUMBERS OF F&ESS PERSONNEL, GARAMUR
- 3.14 AVAILABLE EQUIPMENT DURING FLOOD & RESCUE TIME AT GARAMUR FIRE & EMERGENCY SERVICES.

4. FLOOD CONTINGENCY PLAN OF U J A N I MAJULI REVENUE CIRCLE 2020-21

4.1 INTRODUCTION

- 4.2 PROFILE OF UJANI MAJULI REVENUE CIRCLE
- 4.3 LIST OF VILLAGES SHOWING NAME OF LOT MONDALS AND THEIR CONTACT NUMBERS
- 4.4 LIST OF VILLAGES WITH NAMES AND CONTACT NOS. OF GAONBURHAS
- 4.5 VILLAGE WISE POPULATION LIST
- 4.6 NAME OF GAON PANCHAYAT WITH NAMES AND CONTACT NUMBERS OF G.P SECRETARY

- 4.7 NAME OF POLICE STATION WITH NAMES AND CONTACT NOS OF POLICE PERSONNEL
- 4.8 NAME AND CONTACT NUMBERS OF SUPERVISORS OF ANGANWADI WORKERS (SOCIAL WELFARE DEPARTMENT)
- 4.9 GOAN PANCHAYAT (G.P) WISE ZONE'S NAME
- 4.10 LIST OF ZONAL OFFICERS, SECTOR OFFICERS, SUB-SECTOR OFFICERS, LOT MONDALS & CQRT MEMBERS
- 4.11 LIST OF VULNERABLE VILLAGES
- 4.12 GAON PANCHAYAT (G.P) WISE RAISED PLATFORM
- 4.13 G.P WISE SCHOOL SHELTER PLACES OR RELIEF CAMP (PRE-IDENTIFIED)
- 4.14 NAME AND CONTACT NUMBERS OF RELIEF CAMP IN-CHARGE, GAON PRADHANS AND ASHA WORKERS (PRE IDENTIFIED)
- 4.15 THE FOLLOWING CAMPS ARE IDENTIFIED FOR SHELTER OF PREGNANT WOMEN IN CASE OF PANDEMIC/COVID LIKE SITUATION
- 4.16 THE FOLLOWING CAMPS ARE IDENTIFIED FOR SHELTER OF HOME QUARANTINE PEOPLE IN CASE OF PANDEMIC/COVID LIKE SITUATION
- 4.17 THE FOLLOWING CAMPS ARE IDENTIFIED FOR SHELTER OF PERSON WITH FEVER IN CASE OF PANDEMIC/COVID LIKE SITUATION
- 4.18 LIST OF PRIVATE BOATS AND BOATMAN'S NAME
- 4.19 LIST OF GOODS CARRING BOATS OF NEAMATI-KAMALABARI-APHALAMUKH FERRY SERVICE
- 4.20 FERRIES OF NEAMATI – APHALAMUKH FERRY SERVICE UNDER IWT, JORHAT/MAJULI
- 4.21 QUICK RESPOSE TEAM OF NEAMATI AND MAJULI SIDE FOR FLOOD RESPONSE, UNDER IWT, JORHAT/MAJULI
- 4.22 NAME AGAINST CONTACT NUMBERS OF GARAMUR F&ESS PERSONNEL DURING FLOOD & RESCUE TIME
- 4.23 EQUIPMENTS AVAILABLE FOR FLOOD & RESCUE OPERATION AT JENGERAIMUKH F&ESS
5. CONTINGENCY PLAN OF WATER RESOURCE DEPARTMENT, MAJULI
6. CONTINGENCY PLAN OF IRRIGATION DEPARTMENT, MAJULI
7. FLOOD CONTINGENCY PLAN OF A.H.& VETERINARY DEPTT.MAJULI DISTRICT, 2022
8. CONTINGENCY PLAN FOR FLOOD PREPARDNESS FOR THE YEAR 2022-23 OF PWRD, MAJULI DISTRICT TERRITORIAL ROAD DIVISION, GARAMUR, MAJULI
9. Flood Contingency Plan of PWD, Majuli Territorial Building Sub-Division, Majuli.
10. Flood contingency Plan of Education Dptt., Majuli
11. Database of vulnerable groups of people- Children, Pregnant and lactating Women, Persons with Disability
12. FLOOD CONTINGENCY PLAN OF HEALTH & FAMILY WELFARE DEPARTMENT, MAJULI
13. FLOOD CONTINGENCY PLAN OF DISTRICT TRANSPORT OFFICE, MAJULI
14. CONTINGENCY PLAN OF APDCL, MAJULI
15. NAME AGAINST CONTACT NUMBERS OF GARAMUR F&ESS PERSONNEL DURING FLOOD & RESCUE TIME
16. EQUIPMENTS AVAILABLE FOR FLOOD & RESCUE OPERATION AT GARAMUR F&ESS
17. CONTACT DIARY OF MAJULI DISTRICT (AS OF 01st May/2022)

1. Introduction

1.1 Background:

A dangerous condition or events that threaten or have the potential for causing injury to life or damage to property or the environment is called **Hazard**. Hazards can be categorised in many ways. But based on their origin, worldwide they are basically grouped in two broad headings:-

- Natural Hazard:** Hazards with Meteorological, geological or even biological origin.
- Un-Natural Hazard:** Hazards with Human Caused or Technological origin.

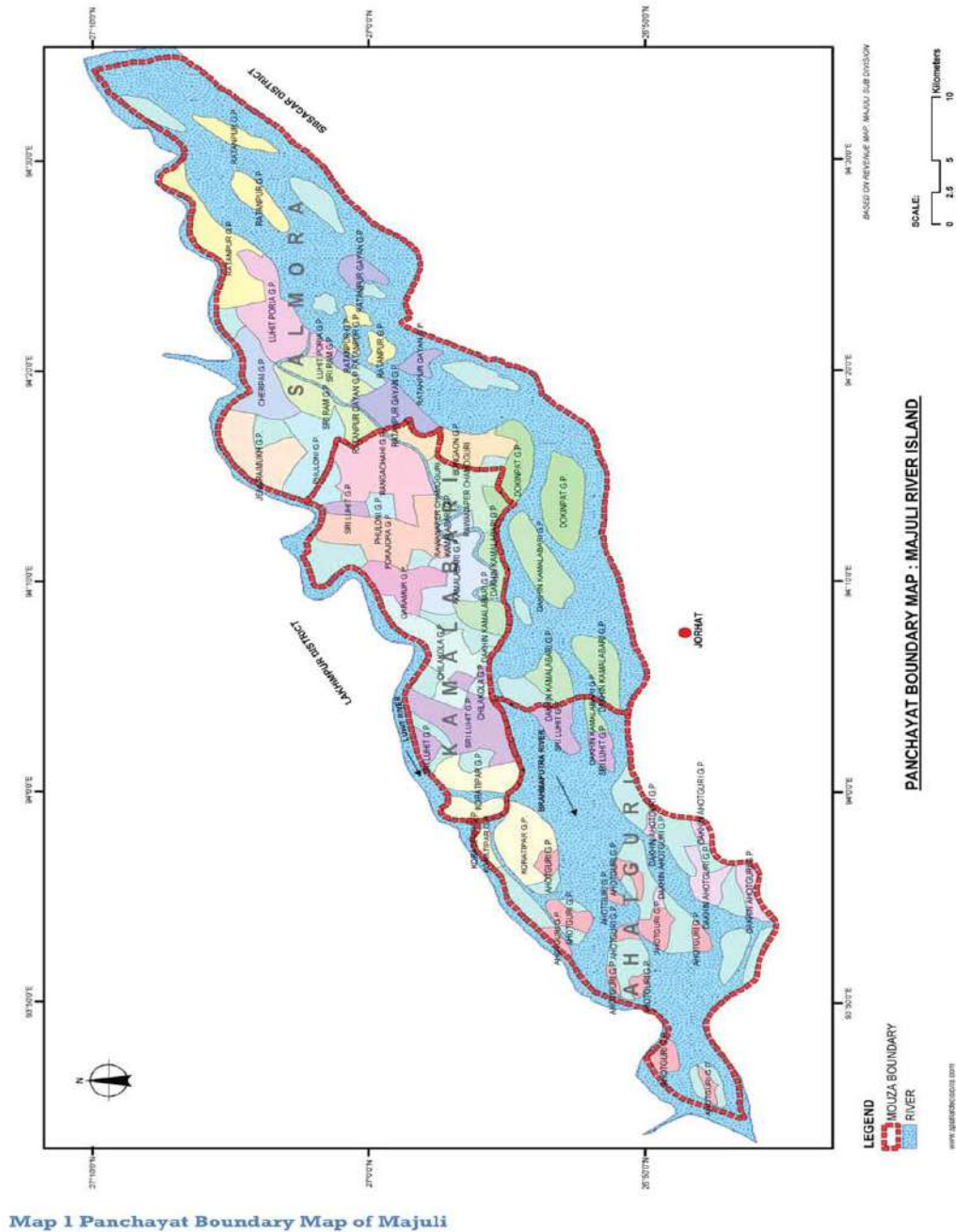
It is also important to know that Natural Phenomena are extreme Climatological, Hydrological or Geological processes that do not pose any threat to human or property. For example, a massive earthquake in an unpopulated area is a natural phenomena but not a hazard. It is when these natural phenomena interact with human population or fragile areas which cases wide spread damage. The population which are prone to these natural phenomena are called **Vulnerable** to hazards.

A disaster is the output of a hazard such as earthquake, flood, landslide or cyclone coinciding with a vulnerable situation, which may include communities, cities or villages. Without vulnerability or hazard there is no disaster. A disaster happens when vulnerability and hazard meet.

India is a vast country and is prone to many hazards. In the meantime India has experienced the disaster like tsunami in 2008, great earthquakes like Assam-1950, Gujarat- 1992, Sikkim-2011, Super cyclones of Orissa, unexpected flash flood of Mumbai ect. Considering such situation Government of India already has passed the Disaster Management Act on 23rd December, 2005 in the Parliament. After this Act, disaster is no more confined to any particular department rather it is confined to all departments. This act enables the state government to form disaster management authority at the state level and make it more effective and specific.

Majuli-the largest river island of the world, is a riverine tract in the state of Assam. The island is located within the bounds of the Mighty Brahmaputra. It is a unique fluvial landform formed as a result of dynamic river system. The island is bound by river Brahmaputra in the South and river Subansiri in the North- West and the Kherkotia suti in the North-East. The total geographical area of Majuli district is 1,245.12 sq.k.m (9, 30,712 Bigha, 3 katha, 4 lessa) in the year of 1956-57, but having lost significantly to erosion it had an area of only 703.16 sq. k.m (5, 25,712 Bigha, 3 katha, 4 lessa) in 2017. The island has a length of about 80 K.M and 20-25 K.M width in North-South direction. There are many chapories around the main mass of Majuli island which are also inherent parts of the Majuli. The chapories along with main land of Majuli district

is highly prone to flood and erosion. The total no. of revenue villages in eighties was 210, but presently only 141 villages exist, due to rampant erosion in last three decades. Out of total existing 141 villages, 103 villages are vulnerable to flood and erosion. There have 43 Chapories and out of all these, 23 Chapories are inhabited and rest are uninhabited.



1.2 Importance of multi hazard management plan:

Any kind of disaster is it man made or natural leads to immense loss of life including that of animal being and property. It causes serious disruption in the existing trend in the society and thereby causes serious social disorder. It poses severe threats to the developmental process of state or a country. Apprehending such kind of disaster a proper disaster preparedness and mitigation plan is very essential. Such a plan will not only help for disaster mitigation but at the same time it seeks to help in preventing some kind of disasters indeed. A meaningful developmental project or even a plan can then only sustain when it is people oriented i.e. a community based plan with every support from administration. A DISTRICT LEVEL DISASTER MANAGEMENT PLAN seeks to help in-

- Economizing of existing resources
- Quick and speedy response by administration as well as individuals

- Help us in understanding strength, weakness, opportunity and threat within the district and thereby help us in strategizing and implementing timely preparedness and mitigation activities
- Help us to learn from the past.
- Long term impact
- To know the vulnerability of the district
- Mapping of the vulnerable zones
- To strengthen information and communication system for better management
- Resources – to be controlled and maximize
- Local resources utilization

1.3 The main features of multi-hazard plan are: -

- a. It gives importance to all the disasters equally and helps to mitigate the situation beforehand.
- b. All the departments are assigned with their proper role and responsibilities, which are clearly indicated in the SOPs.
- c. The District administration has to be alert round the year as disasters may occur anytime, anywhere in the district, irrespective of time and location.

1.4 Disaster Management Cycle:-

In multi-hazard response plan, the disaster management cycle has a significant role to play. The four stages of disaster cycle have their own importance in terms of their implementation during, after and before the occurrence of any disaster.

The Disaster Management Cycle:

1.5 Pre-Disaster or Risk Management Phase:-

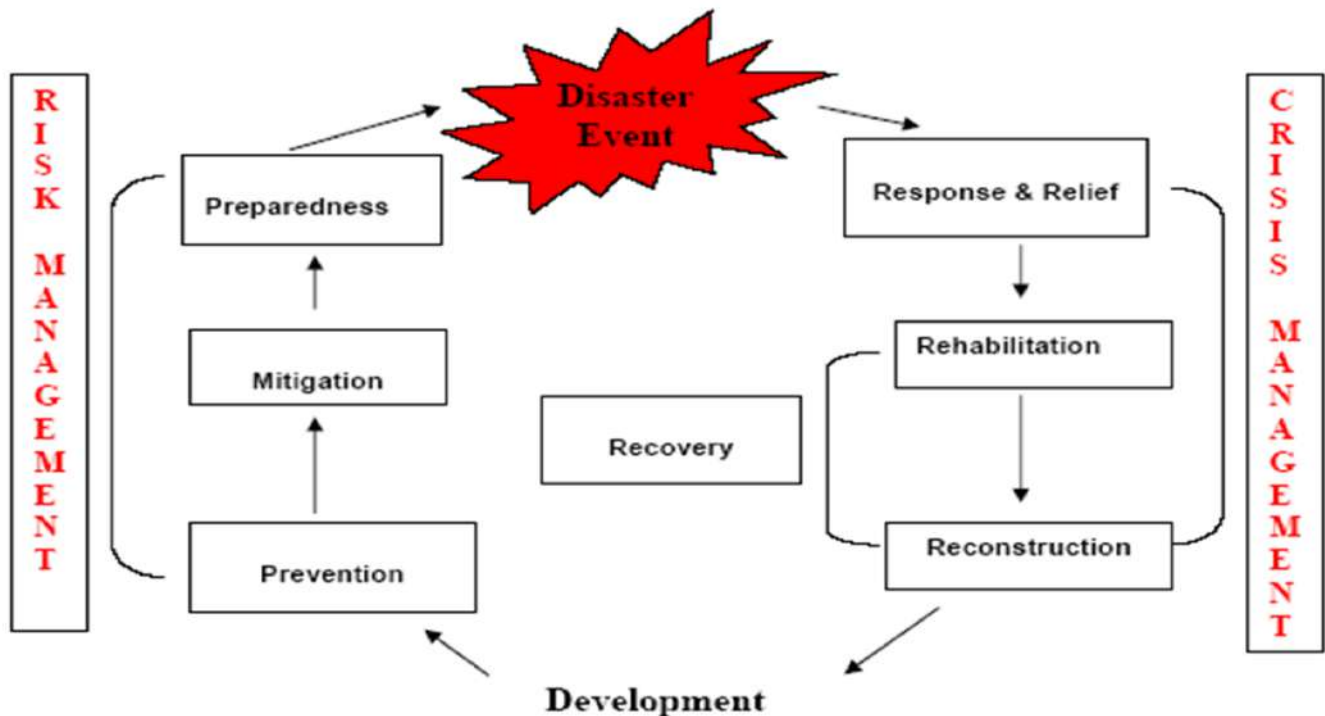
Risk reduction activities, preparedness and mitigation come before disaster occurs. Preparedness and mitigation largely deals with the issues that reduce the risk of loss of life and property caused by the disasters by capacity building programmes. These activities take place during the normal time.

1.6 Post- Disaster or Crisis Management Phase:-

Response and recovery phases start after the occurrence of any disaster. Response basically deals with relief and rescue operations that take place immediately after disaster. Whereas, reconstruction and rehabilitation includes in recovery phase and continues immediately after relief and rescue operations, till the life of people becomes normal.

1.7. Necessity of the Plan:

Basic Concepts of Emergency Management suggests that the same management strategies can be applied to all emergencies. Emergencies do not just appear one day, rather they exist throughout the time and have a life-cycle of occurrence, and hence the management strategy should match the phases of an emergency in order to mitigate, prepare, respond and recover from its effect. There are four phases in Emergency Management: Mitigation, Preparedness, Response and Recovery. The four phases are visualized as having a circular relationship to each other (Emergency Management Cycle).



The activities in one phase may overlap those in the previous one. Hence the plan establishes an administrative structure for a systematic, co-ordinated and effective response at the district level. The purpose of the plan is to:-

- Ensure that the areas in district vulnerable to disasters are identified and measures for prevention and mitigation are undertaken by the department at the district level as well as by the local authorities promptly and effectively.
- Develop a system of coordination, collaboration and integrated approach at the district level.
- Identify the capacities of the responder agencies at the district level and assign functional responsibilities to each of them.
- Establish a central facility in the district, which enables all the responder agencies to interact and coordinate their efforts.
- Suggest hazard specific preparedness, response and mitigation measures.
- Plan resource requirements and coordinate with the state government for requisitioning the need based resources.
- Provide an inventory of resources, key facilities and addresses for deployment and assistance towards preparedness and mitigation.
- Build the capacity of the responder agencies and communities for better preparedness and mitigation.

Considering the present global disaster scenario, the traditional disaster management that focused on crisis management has now given emphasis on risk management ensuring involvement of people and communities at every state and in each process.

1.8 Objectives of the plan:

The objectives behind the preparation of the District Disaster Management Plan is

- a) To mitigate impact of natural and man-made disasters through preparedness at District, Block and Village level.
- b) The District Disaster Management Plan (DDMP) helps to bring together the information related to equipments, skilled manpower and critical supplies available in the district.
- c) It helps to know the standard operating procedures of various departments at the time of disaster. The role and responsibility of each and every line department as well as the officers can be detected at the time of disaster.
- d) It helps the district administration to assess its own capacity in terms of available resources and get ready to mitigate any unexpected disaster effectively and to prevent the loss of human lives and property through preparedness, prevention & mitigation of disasters.
- e) To assist the line departments, block administration, communities in developing compatible skills for disaster preparedness and management.
- f) To disseminate factual information in a timely, accurate and tactful manner while maintaining necessary confidentiality.
- g) To develop immediate and long-term support plans for vulnerable people in/during disasters.

h) To have response system in place to face any eventuality.

Function of The District Disaster Management Plan:

2.1 Majuli- Administrative Profile :-

Majuli is a newly created District. It has population of about 2,19,781 nos (Database collected from the Gaonburhas through a local census, 2022) As per 2011 Census it was 1,67,304 nos. It is bounded by North Lakhimpur District in the north and Jorhat in the south. Sivsagar district lies towards its east and Golaghat district lies toward its south-west. There are some villages of Majuli which are located around 70 km away from mainland and can be reached only via Golaghat district. Another islet called Sadhu Chapori is also part of Majuli district which is 142 km away in the river from district head quarter and can be reached via Lakhimpur District. Thus, although Majuli has less population, it is very widely spread across the river Brahmaputra.

Some important information about the District:

1. District	: Majuli
2. Revenue Circle	: Two, i.e. Majuli Revenue Circle & Ujani Majuli Revenue Circle
3. Development Blocks	: Majuli Dev.Block (Kamalabari) and Ujani Majuli Dev.Block (Jengraimukh)
4. Assembly Constituency	: entirely covered by 99 Majuli (ST) LAC
5. Total Geographical area	: 578.926 sq. k.m (432743.58 B) (Before 950 the area was 1250 Sq KM)
6. Highest Elevation	: 84.5 M
7. Geographical location	: Latitude-26`45 to 27`22 Longitude-93`39 to 94`45
8. Total revenue village	: 138 at present though initially it was 210 villages
9. Total No. of Population	: 2,19,781,nos (Database collected from the Gaonburhas through a local census, 2022) As per 2011 Census it was 1,67,304 nos
10. No. of lots in the Rev Circle	: 32Nos
11. No of Lot Mandals presently available (including S.K)	: 31 Nos
12. No of Mouza in the Rev Circle	: 3
13. Name of the Mouzas	: Kamalabari Mouza Salmora Mouza Ahotguri Mouza
14. Total Gaonburah Lots	: 121
15. Number of Gaon Panchayats	: 21 Nos.
16. Police Stations	: 4 Nos Majuli PS Garamur PS Jengraimukh PS Dakhin Majuli PS
17. Police Out Posts	: 2 Nos Bongaon Out post Noyabazar Out post Balichapori Out Post Phuloni Out post
18. Maximum Temperature	: Summer-22` to 38` Winter-10` to12`
19. Average Rainfall	: 173 cm
20. Location above sea level-	: 84`6 M above sea level

2.2 Disasters

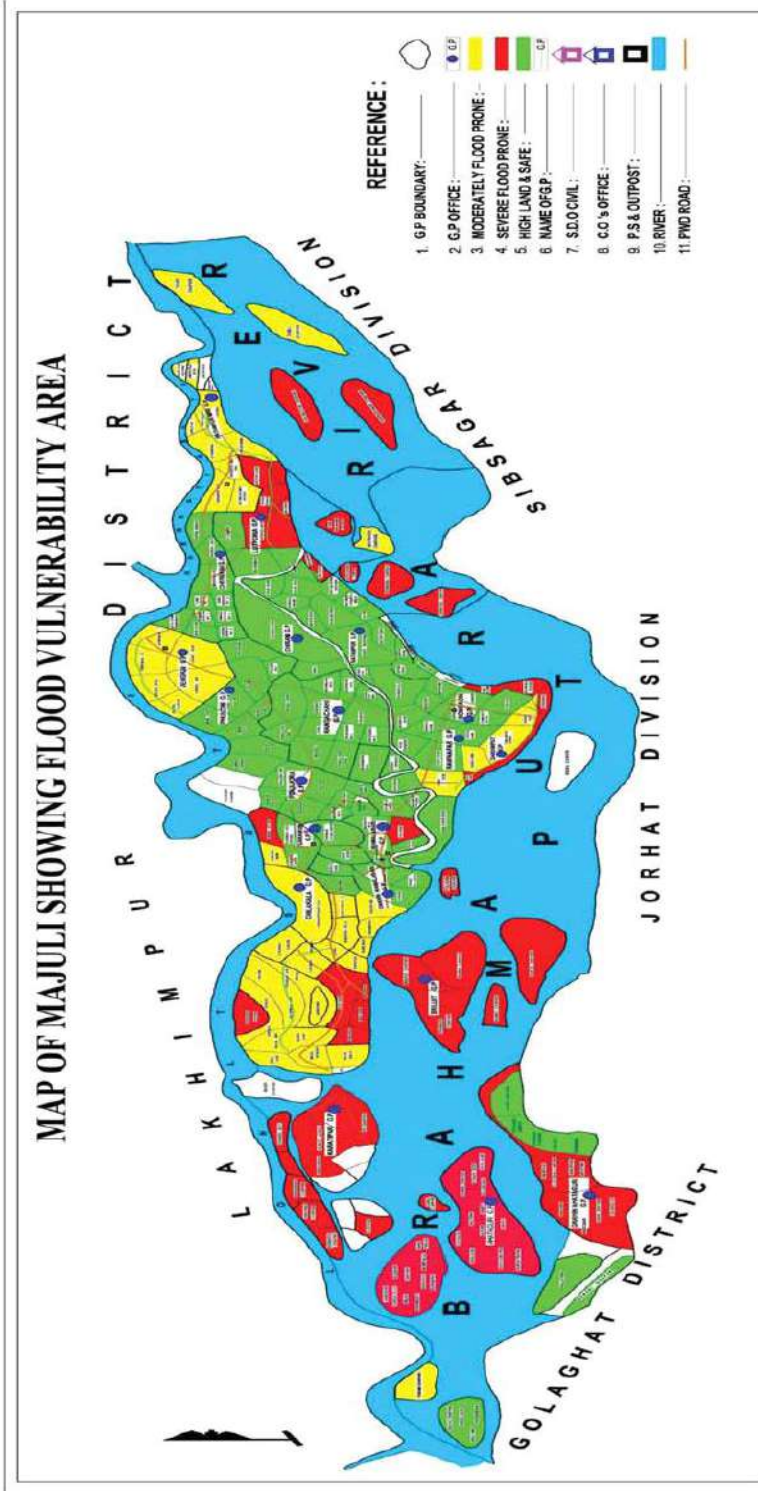
Flood and Erosion are two recurrent natural calamities in Majuli. However, there are other disasters such as Storm, Earth Quake which are less frequent yet have caused considerable damage to people and property in the past. Other disasters like Fire Accidents, Drowning, Boat Capsizing, Elephant depredation etc. are also common in Majuli where immediate rescue and relief operations are essential.

2.3 Flood

Flood is a perennial problem affecting people of Majuli every year during monsoon season. Majuli gets inundated not only in severe floods but also in normal flood cycles. Every year, at least three waves of floods affect Majuli with different intensities. The island has been experiencing floods for a long time as it is integral part of the active floodplain of River Brahmaputra. Floods here are associated with huge loss of life and property such as houses, crops etc., spread of epidemic, non-availability of essential commodities, artificial price-rise, nonavailability of sufficient medicines, drinking water etc. At times, schools, anganwadi centers, medical centers get completely inundated and are closed for days together. This causes huge direct and indirect loss to all sections of people. A severe flood can cause huge damage to many roads, bridges and culverts. Reconstruction of these flood damaged structures takes years together for sanction of fund and implementation to be complete. Often it leads to huge discontentment among people resulting in several law and order problems. The recent flood scenario reveals that nature of flooding, frequency, and extent of flood damage has been increasing over the years. Although flood is an integral part of life here, the untimely and severe floods in the recent years make the community highly vulnerable and less resilient compared to earlier days.

VULNERABILITY MAPPING

All the villages in Majuli are mapped according to its vulnerability and enlisted in annexure II.

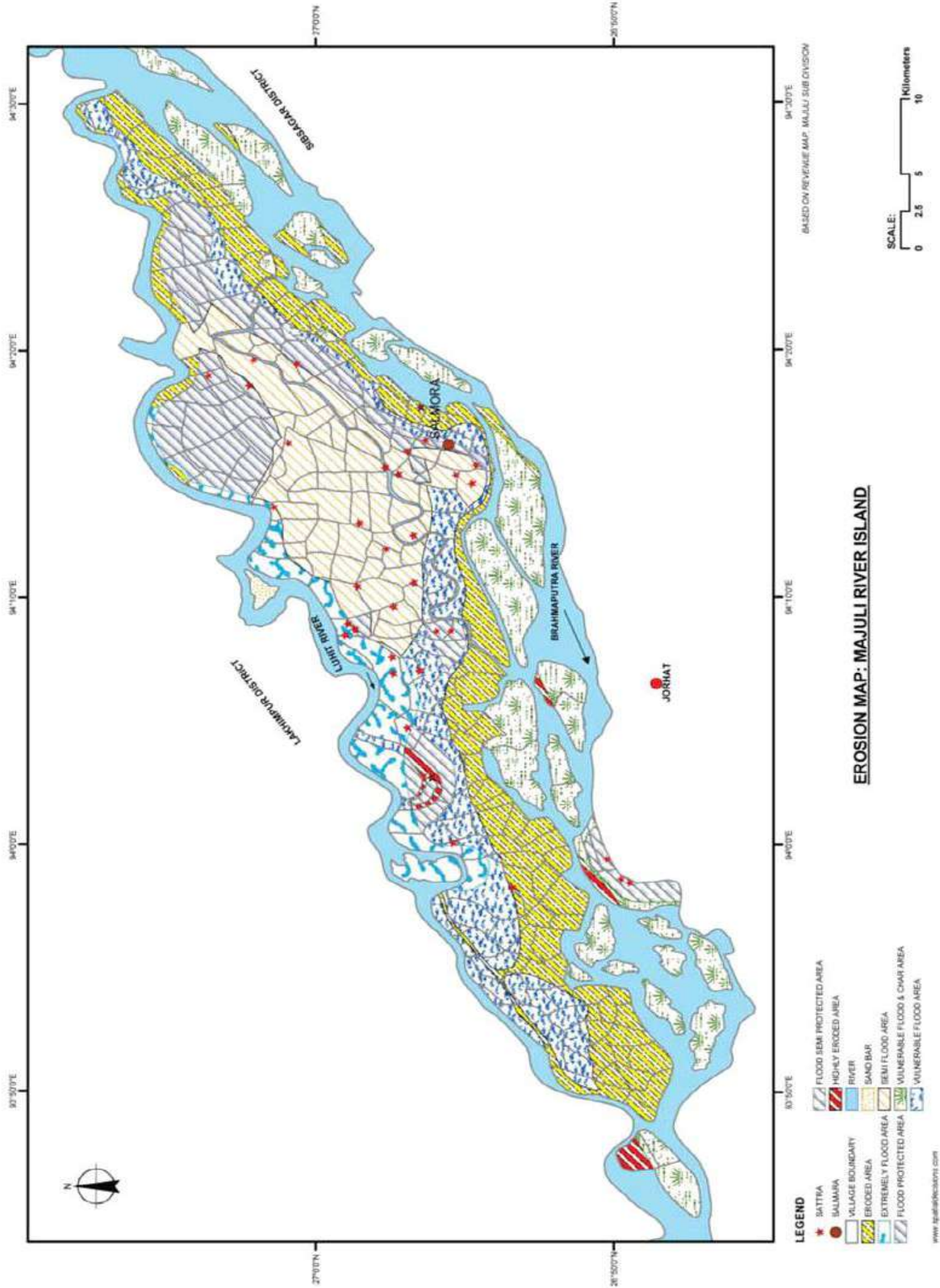


Map 2 Flood Vulnerability Map

2.4 Erosion

Erosion is the most severe problem that affects Majuli. Since it is not considered as a natural disaster, no relief is prescribed under SDRF/NDRF guidelines except a compensation clause for loss of substantial portion of land caused by change of course of river. Unfortunately, families affected by erosion have tough time to cope with loss. Suddenly they lose entire agricultural land, homestead land. Due to flood, extensive erosion has been taking place in various sites of the island. Severe erosion has been occurring in areas like Kamalabari, Haldibari, Sonowal-Kacharigaon, Salmora, Kamargaon, Bessamera, Dakhinpat, Chumaimari, Kaniajan and Ahatguri due to flood water. Several Gaon Panchayats like Ahotguri, Dakhin Ahotguri of Majuli have lost school buildings and panchayat office building owing to severe erosion of Brahmaputra banks. Dozens of families have moved to embankment with makeshift structures. Every year these families are rehabilitated by giving alternate land. But presently there is no suitable land in Ahotguri, Dakhin Ahotguri Gaon Panchayats. Thus many families have started shifting towards Dergaon revenue circle of Golaghat district. These erosion affected families within Majuli have settled on either side of embankment in several places without basic amenities. There is a need for taking up projects phase-wise for construction of colonies for rehabilitation of such erosion-affected families. Such schemes may be taken up under NLCPR or

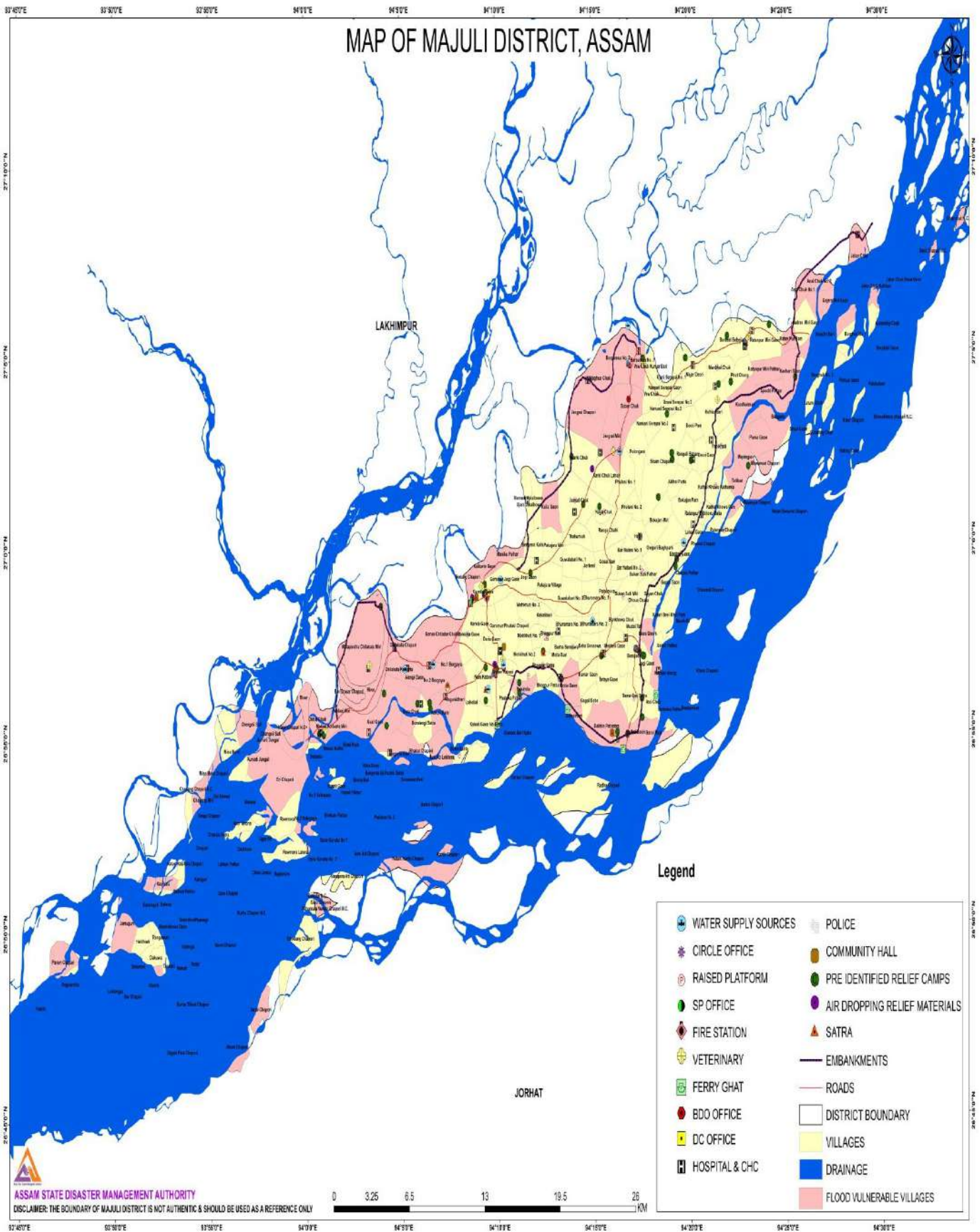
any other suitable funds. An effort is being made to construct raised platforms in low lying areas for rehabilitation of such families under MGNREGS.



Map 3 Erosion Map of Majuli

Majuli District Flood Resources Map:

MAP OF MAJULI DISTRICT, ASSAM



2.5 Earth-Quake

The entire Brahmaputra basin is marked by numerous active faults because of which occurrence of earthquake in this region is very frequent. Some of the recent major Earthquakes of this region are Great Indian Earthquake of 1897 (8.7), Dhubri Earthquake of 1930 (7.0), Assam Earthquake of 1950 (8.6) and Indo-Burma Earthquake of 1988 (7.0). Earthquake in this region has a long-lasting impact as river flows through erodible formations. With a high-intensity Earth-Quake, the whole river course can get upset causing large-scale erosion; the river-bed may rise increasing the flood-proneness of this region. The Earthquake of 1950 majorly affected the upper Brahmaputra valley including Majuli. It was the most severe disaster causing tremendous changes in the riverine topography and sudden rise in the river bed. Such an upstream phenomenon was highly responsible for channel instability and severe floods downstream in the Dibrugarh-Nemati reach along Majuli. From this time Majuli island has come in to the grip of severe flood and erosion.

2.6 Cyclone

The bardoichila, a cyclonic wave from the Southwesterly monsoon hits the island and most parts of Assam. This uproots vegetation and often weakens structures. Traditionally the bamboo and cane ties are strengthened during this time, or new houses are constructed, thereby making the houses stronger to withstand the strong wind. Wide publicity on impending cyclone and advisory to take necessary measures in the rural areas usually helps in mitigating the damage. It is essential to assess the damage caused, immediately after such storm/cyclone to provide temporary relief as well as compensation for house damage, loss of livestock etc. During cyclone and storm, other accidents occur due to turbulence in the river. It is essential to warn people from plying in small boats in the river Brahmaputra during this period. If situation warrants, public ferry service may also need to be suspended until storm clears.

2.7 Boat-Capsizing

Although it cannot be called as natural disaster, as the only connectivity to the river island is through ferry service, it is likely to cause huge man-made disaster district Disaster Management Plan- Majuli | INTRODUCTION 11 if necessary safety measures are not followed. Although no such large-scale disaster took place in Majuli, such accidents have occurred elsewhere in Assam causing huge loss to human life. In 2012 April, a ferry carrying around 250 people capsized in Brahmaputra near Dhubri. 103 persons have lost their lives in this tragedy. Inland Water Transport Department is the supervising authority to ensure safety of the boats. There are several ferry ghats on Majuli Island. While some ghats are controlled by local bodies such as gaon panchayats, others are operated by IWT through lease system. Often, the ferry operators flout the safety guidelines and run ferries beyond optimum carrying capacity. These rules are codified in Control and Management of Ferries Rules 1968. Regular check on Ferries for compliance could avoid major accidents. Further, there is need for modernizing navigation system in these ferries by providing GPS and echosounders etc.

2.8 Fire and Drowning

Fire accidents and drowning of people who go to swim in the river Brahmaputra and its innumerable tributaries occur occasionally and need immediate rescue operations. Often these cases lead to breach of law and order depending on the circumstance. It is essential to appraise Deputy Commissioner, Jorhat immediately in this regard whenever such accidents occur for necessary support.

2.9 Pandemic (COVID-19)

Coronavirus disease 2019 (COVID-19) is an infectious disease caused by severe acute respiratory syndrome coronavirus 2 (SARS-CoV-2). It was first identified in December 2019 in Wuhan, Hubei, China, and has resulted in an ongoing coronavirus pandemic. On 5 October, the WHO said that one in ten people around the world (around 800 million) may have been infected with COVID-19. As of 14 October 2020, 38.1 million cases have been reported across 188 countries and territories with more than 1.08 million deaths; more than 26.4 million people have recovered.

Common symptoms include fever, cough, fatigue, shortness of breath or breathing difficulties, and loss of smell and taste. While most people have mild symptoms, some people develop acute respiratory distress syndrome (ARDS) possibly precipitated by cytokine storm, multi-organ failure, septic shock, and blood clots. The incubation period may range from one to fourteen days.

The first case of the COVID-19 pandemic in the Indian state of Assam was reported on 31 March 2020.

3 LEGAL FRAMEWORK

3.1 The Assam Relief Manual

The Assam Relief Manual 1976 outlines an integrated plan for relief administration. It incorporates executive instructions issued by the State Government from time to time to deal with emergency situation arising out of natural calamities, particularly floods. In this manual, the role of different authorities is clearly defined, emphasizing the role of co-ordinating authorities. The Flood Control Department, State Government of Assam through the Embankment and Drainage Act, 1953 published in 1954 is responsible for immediate protection to the island from erosion of Brahmaputra and implementing long term plans.

3.2 ASDMA

As mandated by Disaster Management Act 2005, the Government of Assam has adopted the act in 2006. The State Government has established the Assam State Disaster Management Authority (ASDMA) chaired by the Honorable Chief Minister, Assam with Hon'ble Minister Revenue and Disaster Management as its Vice Chairperson. To execute the mandate of the Authority the State Executive Committee with the Chief Secretary, Assam as its Chairperson has also been notified as per provision of the Disaster Management Act. ASDMA has notified the District Disaster Management Authority in all the 27 districts of Assam and placed officers for carrying out disaster management activities at the district. Assam has framed Disaster Management Policy and Disaster Management Rules in 2010 for providing the basic framework for the Disaster Management operations in the State.

3.3 State Disaster Response Fund (SDRF)

Norms are laid out for gratuitous Relief and assistance for different categories of damages caused by natural disasters by Disaster Management Division of Ministry of Home Affairs from time to time. Presently, the list of items and norms for assistance from SDRF and NDRF is accepted as per the recommendations of Thirteenth Finance Commission for the period of 2012-2015. The revised items and norms of assistance from the State Disaster Response Fund and the National Disaster Response Fund is attached as bellow.

No. 32-7/2014-NDM-1
Government of India
Ministry of Home Affairs
(Disaster Management Division)

'C' Wing, 3rd Floor, NDCC- II,
Jai Singh Road, New Delhi-110001,
Dated the 8th April 2015

To

1. Chief Secretaries of all States
2. The Relief Commissioners / Secretaries, Department of Disaster Management of all States

Subject: - Items and Norms of assistance from the State Disaster Response Fund (SDRF) and the National Disaster Response Fund (NDRF) for the period 2015 - 2020.

Sir/ Madam,

I am directed to state that based on consideration of the recommendations of Fourteenth Finance Commission (FFC) on financing of expenditure on immediate relief during natural disasters for the period 2015-2020 and the report of the Expert Group set up by this Ministry, the Government of India has revised the items and norms for assistance from SDRF/NDRF. The approved list of items and norms for assistance from SDRF / NDRF in the wake of identified natural disasters is **Annexed**. The revised norms will be effective from 1st April 2015. However, the farmers affected by hailstorms in different parts of the country during February/ March 2015 will also be given assistance under the new norms.

2. The revised items and norms can also be downloaded from website of Disaster Management Division of Ministry of Home Affairs i.e. www.ndmindia.nic.in.

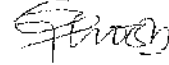
3. As the first charge on SDRF should be on a disaster of severe nature, there has been a requirement to adjust balance amount of SDRF whenever NDRF amount is released. This procedure stands revised as follows:-

50% of SDRF balance, as on 31st March of the preceding financial year, will be adjusted while releasing the assistance from NDRF for the first disaster in a financial year. In case the same State faces another severe disaster during the same year, no adjustment will be made while releasing NDRF assistance.

4. A copy of the communication alongwith their enclosure is also being sent to the Accountants Generals of the States for necessary action.

5. This supersedes this Ministry's earlier letters on this subject, the last being No.32-3/2013-NDM-I dated the 28th November, 2013 and No. 32-3/2013 NDM-I dated 5th March 2014.

Yours faithfully,



(Goutam Ghosh)

Deputy Secretary to the Govt. of India

Telefax: 23438123

Encl: As above.

Copy for information and necessary follow up action to:-

1. Accountants General of all State Governments.
2. Comptroller & Auditor General (CAG), New Delhi.
3. Controller General of Accounts (CGA), New Delhi.
4. Resident Commissioners of all State Governments.

Copy to: -

1. Ministry of Finance, Department of Expenditure [Shri Vivek Joshi, JS (FCD)], North Block, New Delhi.
2. Ministry of Agriculture [Joint Secretary (DM)], Krishi Bhawan, New Delhi.
3. Member Secretary, National Disaster Management Authority, NDMA Bhawan, Safdarjung Enclave, New Delhi.
4. All concerned Central Ministries/ Departments / Organizations.
5. PMO / Cabinet Secretariat.
6. PS to HM/ PS to MOS (R)
7. Sr. PPS to Home Secretary/ Addl. Secretary (P)/ Joint Secretary (DM)/ NIC.

**REVISED LIST OF ITEMS AND NORMS OF ASSISTANCE FROM STATE DISASTER
RESPONSE FUNDS (SDRF) AND NATIONAL DISASTER RESPONSE FUND (NDRF)**

(Period 2015-20, MHA Letter No. 32-7/2014-NDM-I Dated 8th April 2015)

Sl. No.	Items	NORMS OF ASSISTANCE
1	2	3
1.	Gratuitous Relief	
	a) Ex-Gratia payment to families of deceased persons.	Rs.4.00 lakh per deceased person including those involved in relief operations or associated in preparedness activities, subject to certification regarding cause of death from appropriate authority.
	b) Ex-Gratia payment for loss of a limb or eye(s).	Rs. 59100/- per person, when the disability is between 40% and 60%. Rs. 2.00 lakh per person, when the disability is more than 60%. Subject to certification by a doctor from a hospital or dispensary of Government, regarding extent and cause of disability.
	c) Grievous injury requiring hospitalization	Rs. 12,700/- per person requiring hospitalization for more than a week. Rs. 4,300/- per person requiring hospitalization for less than a week.
	d) Clothing and utensils/ house-hold goods for families whose houses have been washed away/ fully damaged/severely inundated for more than two days due to a natural calamity.	Rs.1,800/- per family, for loss of clothing. Rs.2,000/- per family, for loss of utensils/ household goods.
	e) Gratuitous relief for families whose livelihood is seriously affected.	Rs. 60/- per adult and Rs. 45/- per child, not housed in relief camps. State Govt. will certify that identified beneficiaries are not housed in relief camps. Further State Government will provide the basis and process for arriving at such beneficiaries district-wise. Period for providing gratuitous relief will be as per assessment of the State Executive Committee (SEC) and the Central Team (in case of NDRF). The default period of assistance will upto to 30 days, which may be extended upto 60 days in the first instance, if required, and subsequently upto 90 days in case of drought/ pest attack. Depending on the ground situation, the State Executive Committee can extend the time period beyond the prescribed limit subject to that expenditure on this account should not exceed 25% of SDRF allocation for the year.
2.	SEARCH & RESCUE OPERATIONS	
	(a) Cost of search and rescue measures/ evacuation of people affected/ likely to be affected	As per actual cost incurred, assessed by SEC and recommended by the Central Team (in case of NDRF).

		By the time the Central Team visits the affected area, these activities are already over. Therefore, the State Level Committee and the Central Team can recommend actual/near-actual costs.
	(b) Hiring of boats for carrying immediate relief and saving lives.	As per actual cost incurred, assessed by SEC and recommended by the Central Team (in case of NDRF). The quantum of assistance will be limited to the actual expenditure incurred on hiring boats and essential equipment required for rescuing stranded people and thereby saving human lives during a notified natural calamity.
3	RELIEF MEASURES	
	a) Provision for temporary accommodation, food, clothing, medical care, etc. for people affected/evacuated and sheltered in relief camps.	As per assessment of need by SEC and recommendation of the Central Team (in case of NDRF), for a period up to 30 days. The SEC would need to specify the number of camps, their duration and the number of persons in camps. In case of continuation of a calamity like drought, or widespread devastation caused by earthquake or flood etc., this period may be extended to 60 days, and upto 90 days in cases of severe drought. Depending on the ground situation, the State Executive Committee can extend the time period beyond the prescribed limit subject to that expenditure on this account should not exceed 25% of SDRF allocation for the year. Medical care may be provided from National Rural Health Mission (NRHM).
	b) Air dropping of essential supplies	As per actual, based on assessment of need by SEC and recommendation of the Central Team (in case of NDRF). - The quantum of assistance will be limited to actual amount raised in the bills by the Ministry of Defence for airdropping of essential supplies and rescue operations only.
	c) Provision of emergency supply of drinking water in rural areas and urban areas	As per actual cost, based on assessment of need by SEC and recommended by the Central Team (in case of NDRF), up to 30 days and may be extended upto 90 days in case of drought. Depending on the ground situation, the State Executive Committee can extend the time period beyond the prescribed limit subject to that expenditure on this account should not exceed 25% of SDRF allocation for the year.
4.	CLEARANCE OF AFFECTED AREAS	
	a) Clearance of debris in public areas.	As per actual cost within 30 days from the date of start of the work based on assessment of need by SEC for the assistance to be provided under SDRF and as per assessment of the Central team for assistance to be provided under NDRF.
	b) Draining off flood water in affected areas	As per actual cost within 30 days from the date of start of the work based on assessment of need by SEC for the assistance to be provided under SDRF and as per assessment of the Central team (in case of NDRF).
	c) Disposal of dead bodies/ Carcasses	As per actuals, based on assessment of need by SEC and

		recommendation of the Central Team (in case of NDRF).
	AGRICULTURE	
(i)	<i>Assistance farmers having landholding upto 2 ha</i>	
A.	Assistance for land and other loss	
	a) De-silting of agricultural land (where thickness of sand/ silt deposit is more than 3", to be certified by the competent authority of the State Government.)	Rs. 12,200/- per hectare for each item. (Subject to the condition that no other assistance/ subsidy has been availed of by/ is eligible to the beneficiary under any other Government Scheme)
	b) Removal of debris on agricultural land in hilly areas	
	c) De-silting/ Restoration/ Repair of fish farms	
	d) Loss of substantial portion of land caused by landslide, avalanche, change of course of rivers.	Rs. 37,500/- per hectare to only those small and marginal farmers whose ownership of the land is legitimate as per the revenue records.
B.	Input subsidy (where crop loss is 33% and above)	
	a) For agriculture crops, horticulture crops and annual plantation crops	Rs. 6,800/- per ha. in rainfed areas and restricted to sown areas. Rs. 13,500/- per ha. in assured irrigated areas, subject to minimum assistance not less than Rs.1000 and restricted to sown areas.
	b) Perennial crops	Rs. 18,000/- ha. for all types of perennial crops subject to minimum assistance not less than Rs. 2000/- and restricted to sown areas.
	c) Sericulture	Rs. 4,800/- per ha. for Eri, Mulberry, Tussar Rs. 6,000/- per ha. for Muga.
(ii)	<i>Input subsidy to farmers having more than 2 Ha of landholding</i>	Rs. 6,800/- per hectare in rainfed areas and restricted to sown areas. Rs.13,500/- per hectare for areas under assured irrigation and restricted to sown areas. Rs. 18,000/- per hectare for all types of perennial crops and restricted to sown areas. Assistance may be provided where crop loss is 33% and above, subject to a ceiling of 2 ha. per farmer.
6	ANIMAL HUSBANDRY ASSISTANCE TO SMALL AND MARGINAL FARMERS	
	i) Replacement of milch animals, draught animals or animals used for haulage.	<i>Milch animals -</i> Rs. 30,000/- Buffalo/ cow/ camel/ yak/ Mithun etc. Rs. 3,000/- Sheep/ Goat/ Pig <i>Draught animals -</i> Rs. 25000/- Camel/ horse/ bullock, etc Rs. 16,000/- Calf/ Donkey/ Pony/ Mule - The assistance may be restricted for the actual loss of economically productive animals and will be subject to a

		<p>ceiling of 3 large milch animals or 30 small milch animals or 3 large draught animals or 6 small draught animals per household irrespective of whether a household has lost a larger number of animals. (The loss is to be certified by the Competent Authority designated by the State Government).</p> <p>Poultry:- Poultry @ 50/- per bird subject to a ceiling of assistance of Rs 5000/- per beneficiary household. The death of the poultry birds should be on account of a natural calamity.</p> <p>Note: - Relief under these norms is not eligible if the assistance is available from any other Government Scheme, e.g. loss of birds due to Avian Influenza or any other diseases for which the Department of Animal Husbandry has a separate scheme for compensating the poultry owners.</p>
	ii) Provision of fodder / feed concentrate including water supply and medicines in cattle camps.	<p>Large animals- Rs. 70/- per day.</p> <p>Small animals- Rs. 35/- per day.</p> <p>Period for providing relief will be as per assessment of the State Executive Committee (SEC) and the Central Team (in case of NDRF). The default period for assistance will be upto 30 days, which may be extended upto 60 days in the first instance and in case of severe drought up to 90 days. Depending on the ground situation, the State Executive Committee can extend the time period beyond the prescribed limit, subject to the stipulation that expenditure on this account should not exceed 25% of SDRF allocation for the year.</p> <p>Based on assessment of need by SEC and recommendation of the Central Team, (in case of NDRF) consistent with estimates of cattle as per Livestock Census and subject to the certificate by the competent authority about the requirement of medicine and vaccine being calamity related.</p>
	iii) Transport of fodder to cattle outside cattle camps	As per actual cost of transport, based on assessment of need by SEC and recommendation of the Central Team (in case of NDRF) consistent with estimates of cattle as per Livestock Census.
7	FISHERY	
	<p>i) Assistance to Fisherman for repair / replacement of boats, nets – damaged or lost</p> <ul style="list-style-type: none"> -- Boat -- Dugout-Canoe -- Catamaran -- net <p>(This assistance will not be provided if the beneficiary is eligible or has availed of any subsidy/ assistance, for the instant calamity, under any other Government Scheme.)</p>	<p>Rs. 4,100/- for repair of partially damaged boats only</p> <p>Rs. 2,100/- for repair of partially damaged net</p> <p>Rs. 9,600/- for replacement of fully damaged boats</p> <p>Rs. 2,600/- for replacement of fully damaged net</p>
	ii) Input subsidy for fish seed farm	Rs. 8,200 per hectare.

		(This assistance will not be provided if the beneficiary is eligible or has availed of any subsidy/ assistance, for the instant calamity, under any other Government Scheme, except the one time subsidy provided under the Scheme of Department of Animal; Husbandry, Dairying and Fisheries, Ministry of Agriculture.)
8	HANDICRAFTS/HANDLOOM ASSISTANCE TO ARTISANS	
	i) For replacement of damaged tools/ equipment	Rs. 4,100 per artisan for equipments. - Subject to certification by the competent authority designated by the Government about damage and its replacement.
	ii) For loss of raw material/ goods in process/ finished goods	Rs. 4,100 per artisan for raw material. - Subject to certification by Competent Authority designated by the State Government about loss and its replacement.
9	HOUSING	
	a) Fully damaged/ destroyed houses	
	i) Pucca house	
	ii) Kutchra House	Rs. 95,100/- per house, in plain areas.
	b) Severely damaged houses	
	i) Pucca House	Rs. 1,01,900/- per house, in hilly areas including Integrated Action Plan (IAP) districts.
	ii) Kutchra House	
	(c) Partially Damaged Houses -	
	(i) Pucca (other than huts) where the damage is at least 15 %	Rs. 5,200/- per house
	(ii) Kutchra (other than huts) where the damage is at least 15 %	Rs. 3,200/- per house
	d) Damaged / destroyed huts:	Rs. 4,100/- per hut, (Hut means temporary, make shift unit, inferior to Kutchra house, made of thatch, mud, plastic sheets etc. traditionally recognized as hut by the State/ District authorities.) Note: -The damaged house should be an authorized construction duly certified by the Competent Authority of the State Government.
	e) Cattle shed attached with house	Rs. 2,100/- per shed.
10	INFRASTRUCTURE	
	Repair/restoration (of immediate nature) of damaged infrastructure: (1) Roads & bridges (2) Drinking Water Supply Works, (3) Irrigation, (4) Power (only limited to immediate restoration of electricity supply in the affected areas), (5) Schools, (6) Primary Health Centres, (7) Community assets owned by Panchayat.	Activities of immediate nature : Illustrative lists of activities which may be considered as works of an immediate nature are given in the enclosed Appendix. Assessment of requirements : Based on assessment of need, as per States' costs/ rates/

	<p>Sectors such as Telecommunication and Power (except immediate restoration of power supply), which generate their own revenues, and also undertake immediate repair/ restoration works from their own funds/ resources, are excluded.</p>	<p>schedules for repair, by SEC and recommendation of the Central Team (in case of NDRF).</p> <ul style="list-style-type: none"> - As regards repair of roads, due consideration shall be given to Norms for Maintenance of Roads in India, 2001, as amended from time to time, for repairs of roads affected by heavy rains/floods, cyclone, landslide, sand dunes, etc. to restore traffic. For reference these norms are <ul style="list-style-type: none"> ◦ Normal and Urban areas: upto 15% of the total of Ordinary Repair (OR) and Periodical Repair (PR). ◦ Hills: upto 20% of total of OR and PR. - In case of repair of roads, assistance will be given based on the notified Ordinary Repair (OR) and Periodical Renewal (PR) of the State. In case OR & PR rate is not available, then assistance will be provided @ Rs 1 lakh/km for State Highway and Major District Road and @ Rs. 0.60 lakh/km for rural roads. The condition of "State shall first use its provision under the budget for regular maintenance and repair" will no longer be required, in view of the difficulties in monitoring such stipulation, though it is a desirable goal for all the States. - In case of repairs of Bridges and Irrigation works, assistance will be given as per the schedule of rates notified by the concerned States. Assistance for micro irrigation scheme will be provided @ Rs. 1.5 lakh per damaged scheme. Assistance for restoration of damaged medium and large irrigation projects will also be given for the embankment portions, on par with the case of similar rural roads, subject to the stipulation that no duplication would be done with any ongoing schemes. - Regarding repairs of damaged drinking water schemes, the eligible damaged drinking water structures will be eligible for assistance @ Rs. 1.5 lakh/ damaged structure. - Regarding repair of damaged primary and secondary schools, primary health centres, Anganwadi and community assets owned by the Panchayats, assistance will be given @ Rs 2 lakh/damaged structure. - Regarding repair of damaged power sector, assistance will be given to damaged conductors, poles and transformers upto the level of 11 kV. The rate of assistance will be @ Rs. 4000/poles, Rs 0.50 lakh per km of damaged conductor and Rs. 1.00 lakh per damaged distribution transformer.
11	<p>Procurement of essential search, rescue and evacuation equipments including communication equipments, etc. for response to disaster.</p>	<ul style="list-style-type: none"> - Expenditure is to be incurred from SDRF only (and not from NDRF), as assessed by the State Executive Committee (SEC). - The total expenditure on this item should not exceed 10 % of the annual allocation of the SDRF.

12.	Capacity Building	<ul style="list-style-type: none"> - Expenditure is to be incurred from SDRF only (and not from NDRF), as assessed by the State Executive Committee (SEC). - The total expenditure on this item should not exceed 5% of the annual allocation of the SDRF.
13.	State specific disasters within the local context in the State, which are not included in the notified list of disasters eligible for assistance from SDRF/ NDRF, can be met from SDRF within the limit of 10% of the annual funds allocation of the SDRF.	<ul style="list-style-type: none"> - Expenditure is to be incurred from SDRF only (and not from NDRF), as assessed by the State Executive Committee (SEC). - The norm for various items will be the same as applicable to other notified natural disasters, as listed above. or - In these cases, the scale of relief assistance against each item for 'local disaster' should not exceed the norms of SDRF. - The flexibility is to be applicable only after the State has formally listed the disasters for inclusion and notified transparent norms and guidelines with a clear procedure for identification of the beneficiaries for disaster relief for such local disasters', with the approval of SEC.

Note: (i) The State Governments are to take utmost care and ensure that all individual beneficiary-oriented assistance is necessary/ mandatory disbursed through the bank account (viz; Jan Dhan Yojana etc.) of the beneficiary.

(ii) The scale of relief assistance against each item for all disasters including 'local disaster' should not exceed the norms of SDRF/ NDRF. Any amount spent by the State for such disasters over and above the ceiling would be borne out of the resources of the State Government and not from SDRF.

Illustrative list of activities identified as of an immediate nature.

1. **Drinking Water Supply :**
 - i) Repair of damaged platforms of hand pumps/ring wells/ spring-tapped chambers/public stand posts, cisterns.
 - ii) Restoration of damaged stand posts including replacement of damaged pipe lengths with new pipe lengths, cleaning of clear water reservoir (to make it leak proof).
 - iii) Repair of damaged pumping machines, leaking overhead reservoirs and water pumps including damaged intake – structure, approach gantries/jetties.
2. **Roads**
 - i) Filling up of breaches and potholes, use of pipe for creating waterways, repair and stone pitching of embankments.
 - ii) Repair of breached culverts.
 - iii) Providing diversions to the damaged/washed out portions of bridges to restore immediate connectivity.
 - iv) Temporary repair of approaches to bridges/ embankments of bridges., repair of damaged railing bridges, repair of causeways to restore immediate connectivity, granular sub base, over damaged stretch of roads to restore traffic.
3. **Irrigation :**
 - i) Immediate repair of damaged canal structures and earthen/masonry works of tanks and small reservoirs with the use of cement, sand bags and stones.
 - ii) Repair of weak areas such as piping or rat holes in dam walls/ embankments.
 - iii) Removal of vegetative material/building material/debris from canal and drainage system.
 - iv) Repair of embankments of minor, medium and major irrigation projects.
4. **Health :**

Repair of damaged approach roads, buildings and electrical lines of PHCs/ community Health Centres.
5. **Community assets of Panchayat**
 - a) Repair of village internal roads
 - b) Removal of debris from drainage/ sewerage lines
 - c) Repair of internal water supply lines.
 - d) Repair of street lights.
 - e) Temporary repair of primary schools, Panchayat ghars, community halls, *anganwadi*, etc.
6. **Power: Poles/ conductors and transformers upto 11 kv.**

7. The assistance will be considered as per the merit towards the following activities:

	Items/ Particulars	Norms of assistance will be adopted for immediate repair
i)	Damaged primary school building	Up to Rs. 1.50 lakh/ unit
	Higher secondary/ middle/ college and other educational institutions buildings	Not covered
ii)	Primary Health Centre	Upto Rs. 1.50 lakh/ unit
iii)	Electric poles and wires etc.	Normative cost (Upto Rs.4000 per pole and Rs. 0.50 lakh per km)
iv)	Panchayat Ghar/ Anganwadi/ Mahila Mandal/ Yuva Kendra/ Community Hall	Upto 2.00 lakh/ unit
v)	State Highways/ Major District road	Rs. 1.00 lakh/ km *
vi)	Rural road/ bridge	Rs. 0.60 lakh/km *
vii)	Drinking water scheme	Upto 1.50 lakh/ unit
viii)	Irrigation Sector: Minor irrigation schemes/ Canal	Upto Rs. 1.50 lakh/ scheme
	Major irrigation scheme	Not covered
	Flood control and anti Erosion Protection work	Not covered
ix)	Hydro Power Project/ HT Distribution systems/ Transformers and sub stations	Not covered
x)	High Tension Lines (above 11 kv)	Not covered
xi)	State Govt Buildings viz. departmental/ office building, departmental/ residential quarters, religious structures, patwarkhana, Court premises, play ground, forest bungalow property and animal/ bird sanctuary etc.	Not covered
xii)	Long terms/ Permanent Restoration work incentive	Not covered
xiii)	Any new work of long term nature	Not covered
xiv)	Distribution of commodities	Not covered. (However, there is a provision for assistance as GR to families in dire need of assistance after a disasters).
xv)	Procurement of equipments/ machineries under NDRF	Not covered
xvi)	National Highways	Not covered (Since GOI born entire expenditure towards restoration works activities)
xvii)	Fodder seed to augment fodder production	Not covered

* If OR & PR rates are not provided by the State.

3.4 Water Resources Department :

This department is given responsibility to take up flood-protection works such as construction of embankments and their maintenance. They are also entrusted with setting up control room from 15th May to 15th October every year to report daily water level to sub-divisional officer for necessary action. Majuli Water Resource Division was established in 1987. It has entire Majuli district under its jurisdiction. It is headed by Executive Engineer, Water Resources whose head-quarter is in Garmur, Majuli.

3.5 Brahmaputra Board :

The Brahmaputra Board was set up by the Govt. of India under an Act of Parliament i.e., The Brahmaputra Board Act, 1980 under the present Ministry of Water Resources for the planning and integrated implementation of measures for the control of floods and bank erosion in the Brahmaputra Valley. The Board office started functioning with Head Quarters at Guwahati since 1982. The jurisdiction of the Board includes both the Brahmaputra and Barak Valleys. It is entrusted with the task of carrying out survey and investigations in Brahmaputra Valley and to prepare Master Plan for the control of floods, bank erosion and improvement of drainage in the Brahmaputra Valley and activities connected therewith. Accordingly, Brahmaputra Board has prepared master plans in three parts covering Brahmaputra Valley and Barak valley. The Master Plans envisage storage dams, embankments, anti-erosion measures, town protection works and schemes to prevent drainage congestion covering the flood-prone areas in the Northeast. Several Majuli specific studies are conducted by Brahmaputra Board and reports are published on Erosion Problem of Majuli Island. Based on the findings in these studies, several projects were taken up by the board such as the introduction of series of porcupine, dampeners in the form of RCC structure along the bank by Brahmaputra Board reduces the intensity and extent of bank erosion significantly. The present pro-siltation measures in the form of RCC porcupine adopted by Board gives satisfactory result in stabilizing the present river course.

4. RESPONSE PLAN

The onset of an emergency creates the need for time sensitive actions to save life and property, reduce hardships and suffering, and restore essential life support and community systems, to mitigate further damage or loss and provide the foundation for subsequent recovery. Effective response planning requires realistic identification of likely response functions, assignment of specific tasks to individual response agencies, identification of equipment, supplies and personnel required by the response agencies for performing the assigned tasks. A response plan essentially outlines the strategy and resources needed for search and rescue, evacuation, etc.

Considering all this points, this response plan has been developed. For the first time Incident Command System (ICS) has also been introduced in response plan along with the resource inventory. In fact, during disaster the ICS management tool will be more effective to handle the situation in proper way within limited time.

4.1 Response Structure during WarningStage

At district level, before the occurrence of disaster and immediately after the disaster, the district administration will alert the district control room so that proper information will be provided to the concerned authorities.

4.2 Incident Command System(ICS)

The Incident Command System (ICS) is a management system and an on-scene, all-risk, flexible modular system adaptable for natural as well as man-made disasters. The ICS has a number of attributes or system features. Because of these features, ICS has the flexibility and adaptability to be applied to a wide variety of incidents and events both large and small. The primary ICS management functions include:

- Command
- Operations
- Logistics
- Planning
- Finance/Administration

The ICS seeks to strengthen the existing disaster response management system by ensuring that the designated controlling/responsible authorities at different levels are backed by trained Incident Command Teams (ICTs) whose members have been trained in the different facets of disaster response management.

4.3 The five command functions in the Incident Command System are as follows:

- 1. Incident Commander:** The Incident Commander is responsible for all incident activity. Although other functions may be left unfilled, there will always be an Incident Commander.
- 2. Operations Section:** Develops tactical organization and directs all the resources to carry out the Incident Action Plan
- 3. Planning Section:** It is responsible for the collection, evaluation, and display of incident information, maintaining status of resources, and preparing the Incident Action Plan and incident related documentation.
- 4. Logistics Section:** Provides resources and all other services needed to support the organization.
- 5. Finance / Administration Section:** Monitors costs related to the incident, provides accounting, procurement, time recording, cost analysis, and overall fiscal guidance.

4.3.1 Role and Responsibilities of ICS Commander-

The Incident commander's responsibility is the overall management of the incident. The Incident Commander may have a deputy who may be from the same agency, or from an assisting agency. Following are the responsibility of the Incident Commander---

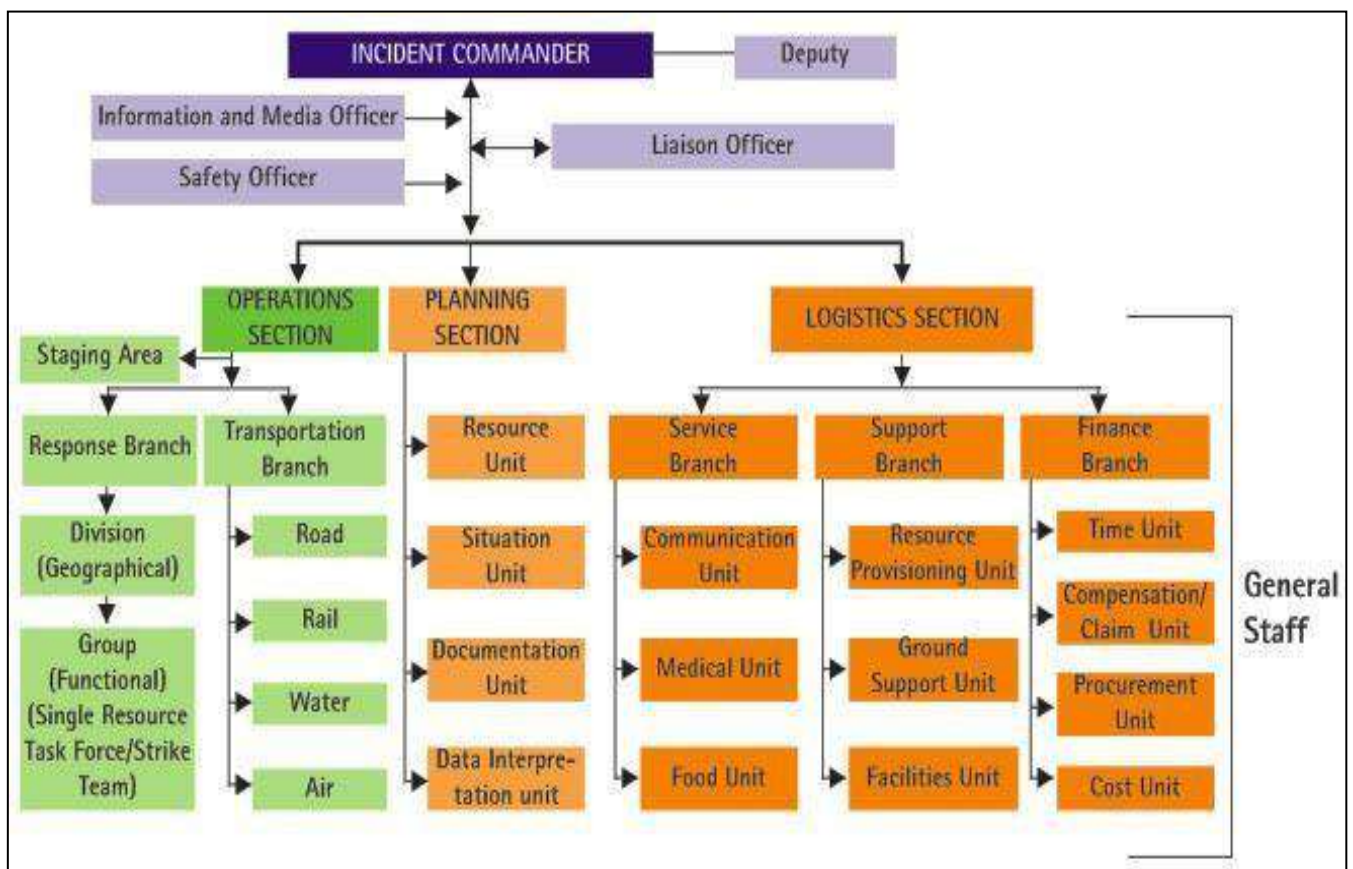
- Assess the situation and obtain a briefing from the prior Incident Commander.
- Determine Incident Objectives & Strategy.
- Establish the immediate priorities.
- Establish the Immediate Command Post.
- Establish the appropriate organization.
- Assure planning meeting are scheduled as required.
- Approved and authorized the implementation of a Incident Action Plan.
- Ensure that adequate Safety measures are in place.
- Co-ordinate activity for all Command & General Staff.
- Co-ordinate with key People & Officials.
- Approved request for additional resources or for the release of resources.
- Key agency administrator informed the incident Status.
- Approved the use of student volunteer & auxiliary personal.
- Order the demobilization of the incident

4.4 District Level Incident Response

At the district level, there will be one District Headquarters Team with the primary function of assisting the Deputy Commissioner in handling tasks like general co-ordination, distribution of relief materials, media management and the overall logistics. Suitable officers from the district administration will be carefully selected and professionally trained for the different ICS positions in order to constitute the District Level Incident Command Teams. (DICTs). The teams will focus on the operational aspects of response management, duly supported by other functions in ICS, e.g. Planning, Logistics, Finance/Administration,

etc. The officers drawn for this assignment will be carefully selected by the Deputy Commissioner depending upon their fitness, ability and aptitude for any of the DICT positions and they will be professionally trained to fulfil their assigned roles. Arrangements will also be made for ensuring their mobilization in a time-bound manner for their deployment to the trouble spot. Due consideration for the appropriate level of seniority will be given while constituting the teams. The team personnel may be selected from the General Administration/ Revenue Department which traditionally handles disaster response, the option to pick up willing and capable personnel from any other department for taking up specific positions in the DICT will be left open. For some positions, a suitable number of additional personnel will be trained as reserve for taking care of contingencies like transfers, promotions, etc.

For the position of the Incident commander, a suitable officer of the rank of Additional Deputy Commissioner will be preferred if Deputy Commissioner feel so. The District Level Incident Command Teams will function under the overall control of Deputy Commissioner. The State governments can also deploy the DICTs to other districts depending upon the magnitude of the disaster.



4.5. District Relief Committee :

Deputy Commissioner co-ordinates all the relief activities in the district as per Assam Relief Manual. A standing district Relief Committee on natural calamities is formed comprising the following members.

1. Deputy Commissioner - Chairperson
2. District level officers of the departments directly concerned with relief operations as members.
3. Local member of Legislative Assembly – Member

FUNCTIONS:

To organize and render relief in accordance with the provisions of the relief manual and detailed instructions issued from time to time. To co-ordinate effort of Government departments and non-Government organizations in connection with relief operation; To suggest measures for improvement in relief measures and To advise on any other measures necessary for relief operation.

PRE-FLOOD MEASURES:

District Relief Committee Meeting is to be held by 15th February every year to make a contingency plan for ensuing flood season.

1. Maximum number of relief camps likely to be set up and survey of suitable locations to set up relief shelters.
2. The manner in which individuals and voluntary organizations are to be associated with relief teams.
3. The manner in which Gaon Panchayats will be associated with relief operations.
4. Works to be taken up under several line departments such as repairs of roads, embankments etc.
5. Estimation of quantity of relief items that might be required and sending proposals for concerned authorities to provide the same.
6. Preparation of contingency plan.
7. To update list of jeeps, buses, boats, mar-boats, trucks and other vehicles necessary for relief operation.
8. To obtain Gaon Panchayat wise population duly signed by Gaon Panchayat President and Secretary.

POST-FLOOD MEASURES:

To assess the flood damage by all the departments;

1. To collect agricultural statistics from Sub divisional Agricultural Officer about acreage of crops affected by flood, damage to crops and farm families affected.
2. To report on losses and damages in each sub-division to be submitted immediately to the Revenue Department through Deputy Commissioner after the flood water recedes.
3. Assessment of losses to houses through Circle Officer
4. Assessment of losses to fisheries, handloom sector, animal husbandry through respective departments.
5. Make assessment of the requirement and arrangement for distribution of
 - a. Seeds and seedlings as grants-in-aid.
 - b. Agricultural loans in cash and kind.
 - c. Rehabilitation of persons uprooted by erosion. Provide them alternate lands for homestead in the nearby areas.
 - d. Request Revenue Department through Deputy Commissioner for suspension or remission of land revenue depending on severity of calamity in accordance with provisions of Assam Land Revenue Manual.
 - e. To send reports to the Government both when relief works are started and closed. For this purpose, it is essential to collect photographs before beginning the works and after completion of works.

4.6 Early Warning Team:-

Sl No	Designation	Department /Agency
1	C.O, Majuli Revenue Circle	Revenue
2	C.O, Ujani Majuli Revenue Circle	Revenue
3	BDO, Majuli Dev. Block	P&RD
4	BDO, Ujoni Majuli Dev. Block	P&RD
5	Divisional Information and Public Relations Officer, Majuli	DIPRO

5	O/C, APRO, Majuli	APRO
6	All GP secretaries	P&RD

RESPONSIBILITIES:-

PRE-DISASTER

1. Ensure that communication equipment is in working order.
2. Keep an emergency contact directory with all relevant numbers.
3. Carry a hazard map demarcating the most vulnerable/safe areas and households

ON RECEIPT OF WARNING

1. Instruct the public to listen to the radio.
2. Pay attention to local warnings and their interpretation.
3. Crosscheck the warning received on radio, with the nearest control room
4. Disseminate the warning, safety tips using megaphones/mikes sirens etc., door-to-door.
5. Dissemination of information on suspension of ferry service.

DURING DISASTER

1. Remain in the safe shelters and provide the evacuees with regular updates

AFTER A DISASTER

1. Get the de-warning from Sub-Divisional Control Room and announce the same
2. Disseminate precautionary information on post disaster health hazards and remedies.
3. Give immediate assessment to concerned authorities on damage, casualty etc.
4. Guide the search and rescue team with geographic information

4.7. Safety tips to be disseminated to public :-

IMPORTANT SAFETY TIPS TO PUBLIC.

BEFORE FLOOD

1. All the family members should know the safe route to nearest shelter/raised pucca house.
2. Have an emergency kit on hand which includes a:
 - i A portable radio, torch and spare batteries;
 - ii Stocks of fresh water, dry food (chura, mudi, gur, biscuits), kerosene, candle and matchboxes;
 - iii Waterproof or polythene bags for clothing and valuables, an umbrella and bamboo stick (to protect from snake), salt and sugar.
 - iv A first aid kit, manual and strong ropes for tying things

WHEN YOU HEAR A FLOOD WARNING OR IF FLOODING APPEARS LIKELY

1. Tune to your local radio/TV for warnings and advice.
2. Keep vigil on flood warning given by local authorities
3. Don't give any importance to rumours and don't panic
4. Keep dry food, drinking water and clothes ready
5. Prepare to take bullock carts, other agricultural equipments, and domestic animals to safer places or to higher locations.
6. Plan which indoor items you will raise or empty if water threatens to enter your house

7. Check your emergency kit

DURING FLOODS

1. Drink boiled water.
2. Keep your food covered, don't take heavy meals.
3. Use raw tea, rice-water, tender coconut-water, etc. during diarrhoea; contact your ANM/AWW for ORS and treatment.
4. Do not let children remain on empty stomach.
5. Use bleaching powder and lime to disinfect the surrounding.
6. Help the officials/volunteers distributing relief materials.

IF YOU NEED TO EVACUATE

1. Firstly pack warm clothing, essential medication, valuables, personal papers, etc. in waterproof bags, to be taken with your emergency kit.
2. Take the emergency kit
3. Inform the local volunteers (if available), the address of the place you are evacuating to.
4. Raise furniture, clothing and valuables onto beds, tables and to the top of the roof (electrical items highest).
5. Turn off power.
6. Whether you leave or stay, put sandbags in the toilet bowl and over all laundry / bathroom drain-holes to prevent sewage back-flow.
7. Lock your home and take recommended/known evacuation routes.
8. Do not get into water of unknown depth and current.

IF YOU STAY OR ON YOUR RETURN

1. Stay tuned to local radio for updated advice.
2. Do not allow children to play in, or near, flood waters.
3. Avoid entering floodwaters. If you must, wear proper protection for your feet and check depth and current with a stick. Stay away from drains, culverts and water over knee-deep.
4. Do not use electrical appliances, which have been in floodwater until checked for safety.
5. Do not eat food, which has been in floodwaters.
6. Store tube well water in plastic jars or use halogen tablets before drinking.
7. Be careful of snakes, snakebites are common during floods.

4.8 Search and Rescue Team :-

SL No	Designation	Department
1	Circle Officer, Majuli Revenue Circle	Revenue
2	Circle Officer, Ujani Majuli Revenue Circle	Revenue
3	SP, Majuli.	Police
4	SDRF Team, Civil Defense	SDRF
5	Station Officer, Majuli fire station	Fire
6	BDO, Majuli Dev Block	P & RD
7	BDO, Ujoni Majuli Dev Block	P & RD
8	All VDP members	Police

RESPONSIBILITIES

PRE-DISASTER

1. To familiarize themselves with existing response mechanisms of the government.
2. Arrange for the necessary Search and Rescue equipment from Govt and Pvt Agencies
3. Use the equipment properly and maintain it well.
4. Have a detailed map of the Community indicating vulnerable areas/safe areas.
5. Organize themselves into pairs (buddy system)
6. Prepare back up teams ready for rotation of personnel

ON RECEIPT WARNING

1. Organize a meeting of the Search and Rescue members.
2. Contact the administration for detailed information.
3. Identify the vulnerable areas in which their help is required and decide the action plan.
4. Gather the equipment required.
5. Assist the evacuation team in moving people to the safe shelter
6. Co-ordinate with the First Aid team to provide primary health care
7. Shift the seriously injured persons to hospital/PHC

POST DISASTER

1. Conduct a general hazard assessment to determine the possible hazards.
2. Make a quick head count and maintain a list of missing persons
3. Clear debris and fallen trees in order to reach trapped victim.
4. Communicate with the sub-division and District for additional assistance
5. Coordinate closely with the first aid team for primary health care to rescued victims.
6. Coordinate with the evacuation team to shift rescued persons to open space or tents.

4.9 First Aid and Trauma Counseling Team:-

SL No	Designation	Department
1	Joint Director, Health, Majuli.	Health
2	CDPO of both blocks in Majuli	Social Welfare
3	DSWO	Social Welfare

RESPONSIBILITIES**PRE-DISASTER**

1. Maintain a list of pregnant women, infants, disabled, sick, old etc.
2. Keep First Aid kits ready and ensure that expired drugs are replaced with new ones.
3. Distribute basic medicines and demonstrate their use.
4. To keep stretchers/local alternatives made of bamboo ready to carry injured people

ON RECEIPT OF WARNING

1. Ensure that contents of all First Aid kits are satisfactory.
2. Move into the safe shelter.

POST-DISASTER

1. Attend to the injured people
2. Counsel the traumatized people
3. Listen to and calm the victims affectionately and patiently
4. Help doctors and paramedics shift the ill and the injured to hospitals
5. Isolate the cases with infectious diseases and prevent them from spreading
6. Provide preventive medication if there is danger of cholera, dysentery etc.
7. Inform the relief group about medical supplies that are running low.

4.10 Sanitation and Drinking Water Team :-

SL No	Designation	Department
1	BDO, Majuli Dev Block	P &RD
2	BDO, Ujoni Majuli Dev Block	P &RD
3	E.E Public Health Department, Majuli	Public health Engineering
4	E.E Irrigation, Majuli.	Irrigation

RESPONSIBILITIES

Pre-Disaster Preparedness Activities

1. Ensure sufficient supply of chlorine tablets etc. for disinfecting drinking water sources.
2. Ensure sufficient stocks of lime powder for disinfecting large water bodies.
3. Ensure that sufficient water is stored in proper tanks and jerry cans in safe shelters.
4. Ensure that there is list of contact persons for assistance.
5. Raise prior awareness amongst the community about how to treat water sources.
6. Set a minimum standard in advance for distribution of water in emergency.
7. Prepare list of hand tube wells constructed in raised platforms and make sure that people in that locality use these sources.
8. Keep mobile water treatment plant in working condition. Perform regular maintenance and repair works before flood season.

ON RECEIPT OF WARNING

1. Assess the drinking water supply and available water resources
2. Organize for alternate power supply by procuring generators/diesel engines
3. Ensure that the sanitation facilities at the safe shelter are in working order.

POST DISASTER

1. Disinfect all the Water Sources, Tanks and HTWs.
2. Keep the mobile water treatment plant in areas where no pure drinking water is available.
3. Disinfect large water bodies with lime powder
4. Coordinate with the Sanitary Inspectors for taking drinking water samples
5. Ensure that no area is left un-serviced.
6. Ensure that sufficient water is available in bathing units and toilets at relief camps
7. Demarcate areas for safe excreta disposal around the relief camp
8. Guide the local authorities to construct latrines away from groundwater sources.
9. Spray bleaching powder and other disinfectants to prevent infectious disease
10. Ensure that solid waste is put in refuse containers or buried in a refuse pit
11. Ensure that there are no medical wastes such as needles, drugs etc. lying around
12. Co-ordinate with the first aid team to inoculate against water borne diseases
13. Construct temporary soak pits for onsite disposal of wastewater.

4.11. Relief and Coordination Team :-

District Disaster Management Authority (DDMA), Majuli:

Sl. No.	Name and Address	Designation	Contact details
1	Deputy Commissioner, Majuli	Chairman	
2	Additional Deputy Commissioner (D M),Majuli	Chief Executive Officer	
3	Additional Deputy Commissioner (Revenue),Majuli	Member	
4	Additional Deputy Commissioner(Magistracy), Majuli	Member	

5	CEO, Zila Parishad, Majuli	Member	
6	Superintendent of Police, Majuli	Member	
7	President, Zila Parishad, Majuli	Member	
8	C.O, Majuli Revenue Circle	Member	
9	C.O, Ujani Majuli Revenue Circle	Member	
10	A.D.S, Supply, Majuli	Member	
11	BDO, Majuli Dev. Block (Kamalabari)	Member	
12	BDO, Ujani Majuli Dev. Block (Jengrai)	Member	
13	All the Zonal and Sector officers Line Departments according to contingency plan.	Member	

RESPONSIBILITIES :-

PRE-DISASTER :

1. Familiarize with damage and needs assessment formats
2. Assess the estimated need of relief materials
3. Mobilize stocks of food grains and medicines from government, NGOs, etc.
4. Stocks materials like ropes, bamboos, tarpaulin etc in the safe shelter identified
5. Keep a record of the stock available and maintain and dispatch them as required.

ON RECEIPT OF WARNING :

1. Coordinate with the evacuation and temporary shelter management team to move stocks of food, water and so on to the safe shelter
2. Move to the safe shelter.

POST DISASTER :

1. Conduct a complete damage and need assessment
2. Based on a preliminary need assessment as follows, communicate preferences to the Sub-Divisional Control Room
 - The size, scope of the relief items required
 - Likely duration of the distribution of relief material
 - The estimated number of people affected
 - Local capacity, resources and external help
 - The immediate needs of the victims
3. Communicate the assessment findings to other Task Force groups and local authorities
4. Provide cooked meal only when it is essential. Establish a distribution center or community kitchen begin distribution
5. Ensure that food and other materials are distributed in an equitable manner
6. Prioritize the elderly persons, pregnant women, children etc.
7. Maintain a list of the households receiving assistance.
8. Make a physical inventory of stocks when external assistance arrives.
9. Work closely with the communication group to stay in touch with control room
10. Organize a meeting to evaluate the experience, internalize learning
11. Keep the undistributed relief material in a safe place and preserve it

4.12 Carcass Disposal Team:-

SL No	Designation	Department
1	District Veterinary Officer ,Majuli	Veterinary
2	S.P, Majuli	Police
3	VAS	Veterinary
4	All GP Presidents/Ward Members	Panchayat
5	SHGs	DRDA
6	NGOs	Volunteers
7	COVDOs of all Police Stations	Home

RESPONSIBILITIES :

1. Stock long steel rods, kerosene and fuel wood to dispose carcasses.
2. Help of the local administration to construct temporary sanitary facilities
3. Identify the tractors and laborers required for sanitation purposes
4. Co-ordinate with the search and rescue team for disposal of carcasses
5. Ensure that dead bodies are registered and cremated after legal/religious formalities

4.13 Patrolling Team:-

SL No	Designation	Department
1	SP	Police
2	C.O Majuli Revenue Circle	Revenue
	C.O Ujani Majuli Revenue Circle	Revenue
3	Executive Engineer	Water Resources
4	Executive Engineer	PWD Roads

RESPONSIBILITIES

1. Keep continuous vigil over vulnerable areas.
2. Disseminate information to the HQ and different action team.
3. Co-ordinate with Water Resources ground staff regarding vulnerable stretches of embankment and anticipated miscreant activities.
4. Co-ordinate with QRT.

4.14 Quick Response Team :-

It consists of Fire Service Personnel and State Disaster Response Force team stationed in Majuli. It is given at Annexure VII.

4.15 Community Task Force :-

Local functionaries are the most critical in disaster management for giving information, dissemination of information at the local level and assisting the sector and sub-sector officers in performing relief operations. Thus relief committees are formed at Gaon Panchayat level and Ward level to help sector and sub-sector officers in performing relief distribution smoothly. Also list of volunteers trained under Civil Defense is given at Annexure XI. List of Gaon Burhas is provided at Annexure IV in Part II.

5. RESOURCE INVENTORY, CAPACITY ANALYSIS, VULNERABILITY:- MAPPING

In this chapter, information about capacity and availability of resources within the district are compiled and made available for planning. List of resources which are dynamic in nature and change every year are provided in the annexures.

Fire and Emergency Service

SRL No.	Item Details	Quantity	Item Discription	Department
1	ITEM CODE :328 ITEM :Rope ladder	2 Nos	LOCATION : F&ES SOURCE : Govt	DEPT NAME :FIRE & ES DEPT ADDR :GARAMUR
2	ITEM CODE :331 ITEM :Spade	16 Nos	LOCATION : F&ES SOURCE : Govt	DEPT NAME :FIRE & ES DEPT ADDR :GARAMUR
3	ITEM CODE :125 ITEM :Stretcher harness (set)	1 Nos	LOCATION : F&ES SOURCE : Govt	DEPT NAME :FIRE & ES DEPT ADDR :GARAMUR
4	ITEM CODE :168 ITEM :Suit fire approach	2 Nos	LOCATION : F&ES SOURCE : Govt	DEPT NAME :FIRE & ES DEPT ADDR :GARAMUR
5	ITEM CODE :124 ITEM :Gloves Rubber, Tested up to 25,000 volt	2 Nos	LOCATION : F&ES SOURCE : Govt	DEPT NAME :FIRE & ES DEPT ADDR :GARAMUR
6	ITEM CODE :114 ITEM :Air Lifting bags (Different capacity)/Tools	1 Nos	LOCATION : F&ES SOURCE : Govt	DEPT NAME :FIRE & ES DEPT ADDR :GARAMUR
7	ITEM CODE :150 ITEM :Search and Rescue Teams for Collapsed Structures	16 Nos	LOCATION : F&ES SOURCE : Govt	DEPT NAME :FIRE & ES DEPT ADDR :GARAMUR
8	ITEM CODE :141 ITEM :Electric Generator (10 kv)	1 Nos	LOCATION : F&ES SOURCE : Govt	DEPT NAME :FIRE & ES DEPT ADDR :GARAMUR
9	ITEM CODE :109 ITEM :Pneumatic Chisel	1 Nos	LOCATION : F&ES SOURCE : Govt	DEPT NAME :FIRE & ES DEPT ADDR :GARAMUR
10	ITEM CODE :159 ITEM :Inflatable boat (12 persons)	3 Nos	LOCATION : F&ES SOURCE : Govt	DEPT NAME :FIRE & ES DEPT ADDR :GARAMUR
11	ITEM CODE :156 ITEM :Life Jackets	12 Nos	LOCATION : F&ES SOURCE : Govt	DEPT NAME :FIRE & ES DEPT ADDR :GARAMUR
12	ITEM CODE :166 ITEM :Suit fire entry	1 Nos	LOCATION : F&ES SOURCE : Govt	DEPT NAME :FIRE & ES DEPT ADDR :GARAMUR
13	ITEM CODE :164 ITEM :Divers Teams	5 Nos	LOCATION : F&ES SOURCE : Govt	DEPT NAME :FIRE & ES DEPT ADDR :GARAMUR
14	ITEM CODE :153 ITEM :Diving suit	4 Nos	LOCATION : F&ES SOURCE : Govt	DEPT NAME :FIRE & ES DEPT ADDR :GARAMUR
15	ITEM CODE :110 ITEM :Cutters Hydraulic	1 Nos	LOCATION : F&ES SOURCE : Govt	DEPT NAME :FIRE & ES DEPT ADDR :GARAMUR
16	ITEM CODE :160 ITEM :Fiber boat (12 persons)	1 Nos	LOCATION : F&ES SOURCE : Govt	DEPT NAME :FIRE & ES DEPT ADDR :GARAMUR
17	ITEM CODE :138 ITEM :Inflatable Light Tower	2 Nos	LOCATION : F&ES SOURCE : Govt	DEPT NAME :FIRE & ES DEPT ADDR :GARAMUR
18	ITEM CODE :155 ITEM :Lifebuoy	12 Nos	LOCATION : F&ES SOURCE : Govt	DEPT NAME :FIRE & ES DEPT ADDR :GARAMUR

19	ITEM CODE :122 ITEM :Smoke Blower and Exhauster	1 Nos	LOCATION : F&ES SOURCE : Govt	DEPT NAME :FIRE & ES DEPT ADDR :GARAMUR
20	ITEM CODE :333 ITEM :Heavy Block of Fulcrum	1 Nos	LOCATION : F&ES SOURCE : Govt	DEPT NAME :FIRE & ES DEPT ADDR :GARAMUR
21	ITEM CODE :133 ITEM :Blankets	4 Nos	LOCATION : F&ES SOURCE : Govt	DEPT NAME :FIRE & ES DEPT ADDR :GARAMUR
22	ITEM CODE :117 ITEM :Sledge hammer	2 Nos	LOCATION : F&ES SOURCE : Govt	DEPT NAME :FIRE & ES DEPT ADDR :GARAMUR
23	ITEM CODE :103 ITEM :Bolt cutters (Shears)	2 Nos	LOCATION : F&ES SOURCE : Govt	DEPT NAME :FIRE & ES DEPT ADDR :GARAMUR
24	ITEM CODE :357 ITEM :Rope	1 Nos	LOCATION : F&ES SOURCE : Govt	DEPT NAME :FIRE & ES DEPT ADDR :GARAMUR
25	ITEM CODE :111 ITEM :Cutters Battery	1 Nos	LOCATION : F&ES SOURCE : Govt	DEPT NAME :FIRE & ES DEPT ADDR :GARAMUR
26	ITEM CODE :176 ITEM :ABC Type	2 Nos	LOCATION : F&ES SOURCE : Govt	DEPT NAME :FIRE & ES DEPT ADDR :GARAMUR
27	ITEM CODE :339 ITEM :Hacksaw	1 Nos	LOCATION : F&ES SOURCE : Govt	DEPT NAME :FIRE & ES DEPT ADDR :GARAMUR
28	ITEM CODE :190 ITEM :Fire Fighting Foam	1 Nos	LOCATION : F&ES SOURCE : Govt	DEPT NAME :FIRE & ES DEPT ADDR :GARAMUR
29	ITEM CODE :154 ITEM :Under water BA set	2 Nos	LOCATION : F&ES SOURCE : Govt	DEPT NAME :FIRE & ES DEPT ADDR :GARAMUR
30	ITEM CODE :104 ITEM :Electric Drill	1 Nos	LOCATION : F&ES SOURCE : Govt	DEPT NAME :FIRE & ES DEPT ADDR :GARAMUR
31	ITEM CODE :165 ITEM :Search and Rescue Teams for Flood	16 Nos	LOCATION : F&ES SOURCE : Govt	DEPT NAME :FIRE & ES DEPT ADDR :GARAMUR
32	ITEM CODE :118 ITEM :Heavy Axe	1 Nos	LOCATION : F&ES SOURCE : Govt	DEPT NAME :FIRE & ES DEPT ADDR :GARAMUR
33	ITEM CODE :128 ITEM :Rescue Rams	1 Nos	LOCATION : F&ES SOURCE : Govt	DEPT NAME :FIRE & ES DEPT ADDR :GARAMUR
34	ITEM CODE :140 ITEM :Search light	1 Nos	LOCATION : F&ES SOURCE : Govt	DEPT NAME :FIRE & ES DEPT ADDR :GARAMUR
35	ITEM CODE :167 ITEM :Suit fire proximity	1 Nos	LOCATION : F&ES SOURCE : Govt	DEPT NAME :FIRE & ES DEPT ADDR :GARAMUR
36	ITEM CODE :173 ITEM :Pump high pressure, portable	1 Nos	LOCATION : F&ES SOURCE : Govt	DEPT NAME :FIRE & ES DEPT ADDR :GARAMUR
37	ITEM CODE :200 ITEM :Spine boards	1 Nos	LOCATION : F&ES SOURCE : Govt	DEPT NAME :FIRE & ES DEPT ADDR :GARAMUR
38	ITEM CODE :205 ITEM :First aid kits	1 Nos	LOCATION : F&ES SOURCE : Govt	DEPT NAME :FIRE & ES DEPT ADDR :GARAMUR

39	ITEM CODE :383 ITEM :Goggles	2 Nos	LOCATION : F&ES SOURCE : Govt	DEPT NAME :FIRE & ES DEPT ADDR :GARAMUR
40	ITEM CODE :374 ITEM :Driver HMV	3 Nos	LOCATION : F&ES SOURCE : Govt	DEPT NAME :FIRE & ES DEPT ADDR :GARAMUR
41	ITEM CODE :246 ITEM :Tarpaulin	2 Nos	LOCATION : F&ES SOURCE : Govt	DEPT NAME :FIRE & ES DEPT ADDR :GARAMUR
42	ITEM CODE :360 ITEM :Hose/hose fitting	1 Nos	LOCATION : F&ES SOURCE : Govt	DEPT NAME :FIRE & ES DEPT ADDR :GARAMUR
43	ITEM CODE :359 ITEM :Matok	1 Nos	LOCATION : F&ES SOURCE : Govt	DEPT NAME :FIRE & ES DEPT ADDR :GARAMUR
44	ITEM CODE :334 ITEM :Helmet	4 Nos	LOCATION : F&ES SOURCE : Govt	DEPT NAME :FIRE & ES DEPT ADDR :GARAMUR
45	ITEM CODE :367 ITEM :Scuba Divers	5 Nos	LOCATION : F&ES SOURCE : Govt	DEPT NAME :FIRE & ES DEPT ADDR :GARAMUR
46	ITEM CODE :222 ITEM :Water tank	1 Nos	LOCATION : F&ES SOURCE : Govt	DEPT NAME :FIRE & ES DEPT ADDR :GARAMUR
47	ITEM CODE :175 ITEM :Extension Ladder	3 Nos	LOCATION : F&ES SOURCE : Govt	DEPT NAME :FIRE & ES DEPT ADDR :GARAMUR
48	ITEM CODE :172 ITEM :Breathing Apparatus Compressor	1 Nos	LOCATION : F&ES SOURCE : Govt	DEPT NAME :FIRE & ES DEPT ADDR :GARAMUR
49	ITEM CODE :177 ITEM :CO2 Type	5 Nos	LOCATION : F&ES SOURCE : Govt	DEPT NAME :FIRE & ES DEPT ADDR :GARAMUR
50	ITEM CODE :112 ITEM :Spreaders Hydraulic	1 Nos	LOCATION : F&ES SOURCE : Govt	DEPT NAME :FIRE & ES DEPT ADDR :GARAMUR
51	ITEM CODE :183 ITEM :Rescue Tender	1 Nos	LOCATION : F&ES SOURCE : Govt	DEPT NAME :FIRE & ES DEPT ADDR :GARAMUR
52	ITEM CODE :181 ITEM :Fire Tender	2 Nos	LOCATION : F&ES SOURCE : Govt	DEPT NAME :FIRE & ES DEPT ADDR :GARAMUR
53	ITEM CODE :171 ITEM :Breathing apparatus self contained	1 Nos	LOCATION : F&ES SOURCE : Govt	DEPT NAME :FIRE & ES DEPT ADDR :GARAMUR
54	ITEM CODE :346 ITEM :Telescopic Pneumatic Mast (Light)	2 Nos	LOCATION : F&ES SOURCE : Govt	DEPT NAME :FIRE & ES DEPT ADDR :GARAMUR
55	ITEM CODE :179 ITEM :DCP Type	1 Nos	LOCATION : F&ES SOURCE : Govt	DEPT NAME :FIRE & ES DEPT ADDR :GARAMUR
56	ITEM CODE :193 ITEM :Oil Installation fire fighting team	16 Nos	LOCATION : F&ES SOURCE : Govt	DEPT NAME :FIRE & ES DEPT ADDR :GARAMUR
57	ITEM CODE :336 ITEM :Pick axe	0 Nos	LOCATION : F&ES SOURCE : Govt	DEPT NAME :FIRE & ES DEPT ADDR :GARAMUR
58	ITEM CODE :337 ITEM :Axe	4 Nos	LOCATION : F&ES SOURCE : Govt	DEPT NAME :FIRE & ES DEPT ADDR :GARAMUR

59	ITEM CODE :389 ITEM :Gum Boots	2 Pair	LOCATION : F&ES SOURCE : Govt	DEPT NAME :FIRE & ES DEPT ADDR :GARAMUR
60	ITEM CODE :113 ITEM :Spreaders Battery	1 Nos	LOCATION : F&ES SOURCE : Govt	DEPT NAME :FIRE & ES DEPT ADDR :GARAMUR
61	ITEM CODE :129 ITEM :Glass remover (Punch Mark)	1 Nos	LOCATION : F&ES SOURCE : Govt	DEPT NAME :FIRE & ES DEPT ADDR :GARAMUR
62	ITEM CODE :332 ITEM :Crow bar	3 Nos	LOCATION : F&ES SOURCE : Govt	DEPT NAME :FIRE & ES DEPT ADDR :GARAMUR
63	ITEM CODE :338 ITEM :Door breaker	1 Nos	LOCATION : F&ES SOURCE : Govt	DEPT NAME :FIRE & ES DEPT ADDR :GARAMUR
64	ITEM CODE :115 ITEM :Jack with 5 ton lift	1 Nos	LOCATION : F&ES SOURCE : Govt	DEPT NAME :FIRE & ES DEPT ADDR :GARAMUR
65	ITEM CODE :208 ITEM :Oxygen cylinders	1 Nos	LOCATION : F&ES SOURCE : Govt	DEPT NAME :FIRE & ES DEPT ADDR :GARAMUR
66	ITEM CODE :106 ITEM :Chipping Hammer	1 Nos	LOCATION : F&ES SOURCE : Govt	DEPT NAME :FIRE & ES DEPT ADDR :GARAMUR
67	ITEM CODE :336 ITEM :Pick axe	1 Nos	LOCATION : F&ES SOURCE : Govt	DEPT NAME :FIRE & ES DEPT ADDR :GARAMUR
68	ITEM CODE :329 ITEM :Aluminum ladder	1 Nos	LOCATION : F&ES SOURCE : Govt	DEPT NAME :FIRE & ES DEPT ADDR :GARAMUR
69	ITEM CODE :356 ITEM :B.A.Set	4 Nos	LOCATION : F&ES SOURCE : Govt	DEPT NAME :FIRE & ES DEPT ADDR :GARAMUR
70	ITEM CODE :254 ITEM :Truck	1 Nos	LOCATION : F&ES SOURCE : Govt	DEPT NAME :FIRE & ES DEPT ADDR :GARAMUR
71	ITEM CODE :347 ITEM :Office building	1 Nos	LOCATION : F&ES SOURCE : Govt	DEPT NAME :FIRE & ES DEPT ADDR :GARAMUR
72	ITEM CODE :342 ITEM :Pump	2 Nos	LOCATION : F&ES SOURCE : Govt	DEPT NAME :FIRE & ES DEPT ADDR :GARAMUR
73	ITEM CODE :358 ITEM :Bucket	8 Nos	LOCATION : F&ES SOURCE : Govt	DEPT NAME :FIRE & ES DEPT ADDR :GARAMUR

APDCL

SI No	Name of Item	Owner's Name/ Custodian Department	Address	Quantity	Contact No.
1	Water filter	APDCL	Garamur; P.O- Garamur Satra, Pin- 785104	2	9954166690
2	Rope ladder	APDCL	Garamur; P.O- Garamur Satra, Pin- 785104	0	9954166690
3	Rope	APDCL	Garamur; P.O- Garamur Satra, Pin- 785104	20 KG	9954166690

4	Helmet	APDCL	Garamur; P.O- Garamur Satra, Pin- 785104	10	9954166690
5	Knife Salvage	APDCL	Garamur; P.O- Garamur Satra, Pin- 785104	1	9954166690
6	Office building	APDCL	Garamur; P.O- Garamur Satra, Pin- 785104	1	9954166690
7	Water tank	APDCL	Garamur; P.O- Garamur Satra, Pin- 785104	1	9954166690

PWD (R)

1	M/s NGTD	4	4	2		1.Sri Tarun Dutta: 7002712299 2. Sri Narendra Maheswari: 9435084521	PWD	
2	Sri Pankaj Khanikar	4	12	7		9435738026	PWD	
3	Sri Surjya Kumar Bhuyan	1		5	1	7002742065	PWD	
4	Sri Ratul Bhuyan	1	1	3		9101190087	PWD	
5	Sri Lakhyajit Hazarika			1		9101030143	PWD	
6	Sri Ranju Das	1			2	9864731247	PWD	
7	Sri Sanjib Sarmah	1	1		2	9101051700	PWD	
8	Sri Lalit Agarwala	1		1		9435105199	PWD	
9	Sri Bedanta Bora	1		1		9435197922	PWD	
10	Sri Bitupon Doley		1	1		9707140946	PWD	
11	Sri Pabitra Doley	1	1	1		9954831850	PWD	
12	Sri Amitabh Tamuli	1		1		9435091426	PWD	
13	Sri Lakhyajit Kaman			2		7086573207	PWD	
14	Sri Synergy Developers			2		9864032385	PWD	
15	Punjab Engineering	1	2	1		9435050958	PWD	
16	Sri Dhiren Kutum	1		2		9864231608	PWD	
17	Basudev Enterprise	1	1	1		9365475511	PWD	
18	Sri Pulin Gayan	1	1	1		9101272754	PWD	

Health

SL No.	Item Details	Quantity	Item Discription	Department/Agency Name
1	ITEM CODE :411 ITEM :Pulse Oximeter	496 Unit	LOCATION : Majuli SOURCE : Govt	DEPT NAME :Health Institute of Majuli DEPT ADDR :Kamalabari
2	ITEM CODE :404 ITEM :Nebulizer	10 Unit	LOCATION : Majuli SOURCE : Govt	DEPT NAME :Health Institute of Majuli DEPT ADDR :Kamalabari
3	ITEM CODE :403 ITEM :Oxygen Concentrator	160 Unit	LOCATION : Majuli SOURCE : Govt	DEPT NAME :Health Institute of Majuli DEPT ADDR :Kamalabari
4	ITEM CODE :400 ITEM :Remdesivir	15 Unit	LOCATION : Majuli SOURCE : Govt	DEPT NAME :Health Institute of Majuli DEPT ADDR :Kamalabari
5	ITEM CODE :398 ITEM :Bed with ventilators	03 Unit	LOCATION : Majuli SOURCE : Govt	DEPT NAME :Health Institute of Majuli DEPT ADDR :Kamalabari
6	ITEM CODE :397 ITEM :Bed with oxygen support	12 Unit	LOCATION : Majuli SOURCE : Govt	DEPT NAME :Health Institute of Majuli DEPT ADDR :Kamalabari
7	ITEM CODE :396 ITEM :Hospital capacity	116 Unit	LOCATION : Majuli SOURCE : Govt	DEPT NAME :Health Institute of Majuli DEPT ADDR :Kamalabari
8	ITEM CODE :395 ITEM :Body bag	26 Unit	LOCATION : Majuli SOURCE : Govt	DEPT NAME :Health Institute of Majuli DEPT ADDR :Kamalabari
9	ITEM CODE :448 ITEM :vaccination centres	05 Unit	LOCATION : Majuli SOURCE : Govt	DEPT NAME :Health Institute of Majuli DEPT ADDR :Kamalabari
10	ITEM CODE :447 ITEM :CoVID test centres	04 Unit	LOCATION : Majuli SOURCE : Govt	DEPT NAME :Health Institute of Majuli DEPT ADDR :Kamalabari
11	ITEM CODE :446 ITEM :ORS	10330 Unit	LOCATION : Majuli SOURCE : Govt	DEPT NAME :Health Institute of Majuli DEPT ADDR :Kamalabari
12	ITEM CODE :442 ITEM :Patient monitor	03 Unit	LOCATION : Majuli SOURCE : Govt	DEPT NAME :Health Institute of Majuli DEPT ADDR :Kamalabari
13	ITEM CODE :435 ITEM :invasive ventilator	0 Unit	LOCATION : Majuli SOURCE : Govt	DEPT NAME :Health Institute of Majuli DEPT ADDR :Kamalabari
14	ITEM CODE :391 ITEM :Surgical Cap	1365 Unit	LOCATION : Majuli SOURCE : Govt	DEPT NAME :Health Institute of Majuli DEPT ADDR :Kamalabari
15	ITEM CODE :369 ITEM :Hand Gloves	68380 Unit	LOCATION : Majuli SOURCE : Govt	DEPT NAME :Health Institute of Majuli DEPT ADDR :Kamalabari
16	ITEM CODE :417	36 Unit	LOCATION : Majuli SOURCE : Govt	DEPT NAME :Health Institute of Majuli

	ITEM :Digital thermometer			DEPT ADDR :Kamalabari
17	ITEM CODE :378 ITEM :N95 Mask	16995 Unit	LOCATION : Majuli SOURCE : Govt	DEPT NAME :Health Institute of Majuli DEPT ADDR :Kamalabari
18	ITEM CODE :393 ITEM :Oxygen Cylinder Type B	239 Unit	LOCATION : Majuli SOURCE : Govt	DEPT NAME :Health Institute of Majuli DEPT ADDR :Kamalabari
19	ITEM CODE :427 ITEM :Flowmeter	147 Unit	LOCATION : Majuli SOURCE : Govt	DEPT NAME :Health Institute of Majuli DEPT ADDR :Kamalabari
20	ITEM CODE :394 ITEM :Oxygen Cylinder Type D	57 Unit	LOCATION : Majuli SOURCE : Govt	DEPT NAME :Health Institute of Majuli DEPT ADDR :Kamalabari
21	ITEM CODE :390 ITEM :Heavy Duty Gloves	30 Unit	LOCATION : Majuli SOURCE : Govt	DEPT NAME :Health Institute of Majuli DEPT ADDR :Kamalabari
22	ITEM CODE :384 ITEM :Ventilator Adult	13 Unit	LOCATION : Majuli SOURCE : Govt	DEPT NAME :Health Institute of Majuli DEPT ADDR :Kamalabari
23	ITEM CODE :382 ITEM :Face Shield	49 Unit	LOCATION : Majuli SOURCE : Govt	DEPT NAME :Health Institute of Majuli DEPT ADDR :Kamalabari
24	ITEM CODE :381 ITEM :Surgical Gloves	12660 Unit	LOCATION : Majuli SOURCE : Govt	DEPT NAME :Health Institute of Majuli DEPT ADDR :Kamalabari
25	ITEM CODE :379 ITEM :Surgical Masks	101910 Unit	LOCATION : Majuli SOURCE : Govt	DEPT NAME :Health Institute of Majuli DEPT ADDR :Kamalabari
26	ITEM CODE :376 ITEM :PPE Kit	1894 Unit	LOCATION : Majuli SOURCE : Govt	DEPT NAME :Health Institute of Majuli DEPT ADDR :Kamalabari
27	ITEM CODE :371 ITEM :Sprayer	2 Unit	LOCATION : Majuli SOURCE : Govt	DEPT NAME :Health Institute of Majuli DEPT ADDR :Kamalabari
28	ITEM CODE :370 ITEM :Sanitizer Spray	9 Unit	LOCATION : Majuli SOURCE : Govt	DEPT NAME :Health Institute of Majuli DEPT ADDR :Kamalabari
29	ITEM CODE :418 ITEM :Ultrasound scan	1 Unit	LOCATION : Majuli SOURCE : Govt	DEPT NAME :Health Institute of Majuli DEPT ADDR :Kamalabari

Inland Water Transport :-

Sl No	Name of Item	Owner's Name/ Custodian Department	Address	Quantity	Contact No.
1	Electric Torch	IWT	Dibrugarh, pin-786001	5	9101739239
2	Lanterns	IWT	Dibrugarh, pin-786001	4	9101739239
3	Lifebuoy	IWT	Dibrugarh, pin-786001	120	9101739239
4	Life Jackets	IWT	Dibrugarh, pin-786001	120	9101739239
5	CO2 Type	IWT	Dibrugarh, pin-	5	9101739239

			786001		
6	Foam Type	IWT	Dibrugarh, pin-786001	5	9101739239
7	Mask	IWT	Dibrugarh, pin-786001	100	9101739239
8	Hand Gloves	IWT	Dibrugarh, pin-786001	100	9101739239
9	Sanitizer Spray	IWT	Dibrugarh, pin-786001	4	9101739239
10	Motorboat (Private)	IWT	Dibrugarh, pin-786001	10	9101739239
11	Motorboat (Govt)	IWT	Dibrugarh, pin-786001	9	9101739239

Public Health Engineering Dept.

Sl No	Name of Item	Owner's Name/ Custodian Department	Address	Quantity	Contact No.
1	Four wheel drive vehicle	Public Health Engineering Dept.	Kamalabari, P.O- Kamalabari, Pin-785106	1	7002242148

Majuli Water Resource Division :-

Sl No	Name of the items	Owners Name	Address	Quantity	Contact No	Available Location
	JCB	PANIRAM KALITA	Kamalabari Chariali, P.O :- kamalabari, Dist :- Majuli	1	7002297815	Kamalabari
	SINGLE ENGINE BOAT			3		Kamalabari Ghat
	TRACTOR			1		Kamalabari
	TRUCK			3		Kamalabari
	VIBRATOR			2		Kamalabari
	SINGLE ENGINE BOAT	SURJYA KR. BHUYAN	Kamalabari Chariali, P.O :- kamalabari, Dist :- Majuli	1	7002742065	Kamalabari Ghat
	TRACTOR			4		Kamalabari
	TRUCK			1		Kamalabari
	TRUCK	SATYA PRAKASH	Garamur, P.O :- Garamur, Dist :- Majuli	1	8484841950	Garamur
	DUMPER			1		Garamur
	JCB	PANKAJ KHANIKAR	Nayabazar, Dist :- Majuli	2	9678256545	Nayabazar
	DUMPER			6		Nayabazar
	TRACTOR			11		Nayabazar
	ROAD ROLLER			2		Nayabazar
	VIBRATOR			4		Nayabazar
	JCB	KHAGEN SAIKIA	Gayan Gaon, Dist :- Majuli	1	9678256545	Nayabazar
	TRACTOR			7		Nayabazar
	VIBRATOR			1		Nayabazar
	TRACTOR	SUBHASH PATIR	Kamalabari, Dist :- Mauli	1	9365484172	kamalabari
	TRACTOR	JOY KT. PEGU	Molapindha, Dist :- Majuli	1	9401189835	Molapindha
	TRACTOR	NITUL BORUAH	Khonachuk, P.O :- Garamur, Dist:- Majuli	1	7002683551	Garamur
	VIBRATOR			1		Garamur
	TRACTOR	Prashanta Hazarika	Kerelagaon, Dist :- Majuli	2	9401571200	Garamur
	TRACTOR	Bitupan Doley	Jengraimukh, Dist:- Majuli	1	8486935989	Jengraimukh

5.1 Water Resources Department:-

The Majuli W.R Division has its jurisdiction on the entire civil Sub-Division of Majuli. The Majuli W.R Division was established in June 1987. It is headed by Executive Engineer and manned by Assistant Executive Engineer and field staff. The following is the embankment system under this Division.

TABLE : 1 LIST OF EMBANKMENTS UNDER MAJULI W. R. DIVISION

Sl. No.	Name of Embankments	Name of River	Length of Embankment	Year of construction
1	B/Dyke from Tekeliphuta to Haldhibari	Brahmaputra	1.82 Km.	1954-55
	(A) Dam across Kherkatia Suti	Brahmaputra	1.20 Km.	1965-66
	(B) Kherkatiya Dyke (Acting as B/Dyke)	Brahmaputra	10.17 Km.	1955-56
2 A	B/Dyke from Haldhibari to Bessamora	Brahmaputra	34.492 Km.	1952-53
2 B	Rett. B/Dyke from Mili tiniali to Sonowal Kochari	Brahmaputra	1.688 Km	2011-12
3	B/Dyke from Besamora to Dakhinpat	Brahmaputra	5.335 Km	1953-54
4	B/Dyke from Dakhinpat to Kamalabari. (Ph- I,III)	Brahmaputra	4.75 Km.	1996-97
5	Tuni R/Bank from Kamalabari to Burhokalita. (Acting as B/Dyke)	Brahmaputra	8.50 Km.	1955-56
6	B/Dyke from Burhokalita to Kakorikata.	Brahmaputra	2.296 Km.	1962-63
7	Retirement from Kamalabari P.W.D. road to Brahmaputra Dyke from Dakhinpat to Kamalabari	Brahmaputra	2.226 Km	1996-97
89	Construction of Dowel Bund along P.W.D. road from Kamalabari to B/ Dyke from Dakhinpat to Kamalabari	Brahmaputra	5.54Km	2003-04
10	Extension of B/Dyke from Kakorikata to Goalgaon.	Brahmaputra	2.92 Km	2015-16
11	S/ Dyke along L/Bank of Subansiri from 10th to 21st Miles of abandoned P.W.D. PGJH Road.	Brahmaputra	19.383 Km	1970-71
12	S/Dyke L/Bank of Subansiri from Malapindha to Maluwal.	Brahmaputra	13.20 Km.	1964-65

Total Length of Embankment

(A) Length of Brahmaputra Dyke = 83.857 km

(B) Length of Subansiri = 32.583 km

Total length = 116.44 km

Name	Location	Length in km
E-1	Dam across Kherkotia suti	1.200
E-2	B/dyke from Tekeliphuta to Haldhibari	1.820
E-3	Kherkotia dyke(Acting as B/dyke)	10.170
E-4	B/dyke from Haldhibari to Bessamora	34.492
E-5	B/dyke from Bessamora to Dakhipat	5.335
E-6	B/dyke from Dakhipat to Kamalabari(phase – I,II,III)	4.750
E-7	Tuni R/B embankment from Kamalabari to Burakolita	7.494
E-8	B/dyke from to Kakorikota	2.296
E-9	Rettd. From Kamalabari Bongaon P.W.D Road to B/dyke from Dakhipat to Kamalabari.	2.266
E-10	Construction of Dowel bund along P.W.D Road From Kamalabari to Brahmaputra dyke from Dakhipat to Kamalabari (phase – I)	5.450
E-11	Dyke along L/B of Subansiri from 10th to 21st Mile Of abandoned P.W.D PGJH Road.	19.385
E-12	Embankment along L/B Subansiri from Malapindha to Molual.	9.460

Table 5 Embankment System in Majuli:

5.1.1 Dyke wise Section Officer & Saction Assistant list & phone Nos.

1. Divisional incharge : Sri Kamaljit Gayan ,Executive Engineer, Mobile No. 8638379267

2. Sub-Divisional incharge : Sri Abhoy Kr. Deka, Asstt. Executive Engineer, Mobile No. 9864897664

Sl. No.	Section	Sectional Officer	Field staff	Remarks
BRAHMAPUTRA DYKE				
1	Lahatisinga to Kamalabari(P-II)	Sri Kailash Konwar, J.E. Ph. No. 9678563227	Monika Pegu, S.A. BipulBora , MR. Prafulla Hazarika , B/P	
2	Kamalabari toGowalgaon	Rabijit, Gum, J.E.; Sri Dulal Das, J.E. Ph. No. 9908356584	Bharati Devi, S.A. Biren Dutta, MR(Regular) Bipin Kalita, M.R. (Regular)	
1	Tekeliphuta to Mili Tiniali	Sri Naba Bora, Sub-Engineer. Ph. No. 9101138197	Amrit Hazarika S.A. Ponakan Sonowa, Kh Minakshi Gogoi, Kh Pabitra Gogoi, MR(Regular)	
2	Mili Tiniali to Ratanpur	Sri Drupad Bora, A.E. Ph. No. 7002063684	Bedanta Bhuyan, S.A. Mino Kt. Sonowal, Kh. Jiten Baruah, Kh. Pulin Bora, Kh.	

			Kanbap Dutta, R(Regular)	
3	Ratanpur Sibmandir to Afalamukh	Sri Dulal Das, J.E. Ph. No. 9957699406 Sri Naba Bora, Sub-Engineer Gr-I	Jayanta Mudoi, S.A. Guna Kt. Bora, MR(Regular) Mohendra Saikia, Kh.	
4	Afalamukh to Lahatisinga	Sri Kailash Konwar, J.E. Ph. No. 9678563227	Jotshna Bhuyan, S.A. Siba Sarma, Kh. Nandeswar Borah, MR(Regular) Bipul Gayan, MR (Regular)	
5	Lahatisinga to Kamalabari(P-II)	Sri Kailash Konwar, J.E. Ph. No. 9678563227	Monika Pegu, S.A. Bipul Bora , MR. Prafulla Hazarika , B/P	
Subansiri dyke from Malapindha to Malual		Sri Kailash Konwar, J.E. Ph. No. 9678563227 Sri DibakarDeori, Sub-Engineer Gr. II Ph. No. 8724944249	UttamSaikia, S.A. Ananda Sonowal, Kh. Indreswar Baruah, Kh. Ghana Kt. Das, Kh.	
PGJH dyke from Jengraimukh to Pokajora		Sri Hari Prasad Gogoi, J.E. Ph. No. 9101138197	BhabenSaikia, S.A. KinaramDoley,MR Bipul Bora, MR	
Store Section		Sri Kailash Konwar, J.E. Ph. No. 9678563227	Jatin Das, S.A. Khagen Das, Kh. Pradip Bora, Kh. Runu Baruah, MR(Regular) AnadhikaPegu, Rohit Gum, Kh. Prabhat Gogoi, Kh. PranamiSaikia, Kh.	

5.1.2 Vulnerable Stretches of the Embankment

Name of River:-Subansiri

Location of Vulnerable Reaches	Chainage	Problem	Works to be done	Status	Proposal
Jambuk Chuk area	From Ch. 11000 to 15000 m	Damage to crest and slopes due to flood thrust and natural wear and tear.	Earth work	Work not done yet.	Immediate measures to recoup flood damaged crest and slope of PGJH from Ch 4775M to Ch 9900M and Ch. 11,000 M to 15,000.00M under SDRF for 2019-20 has been executed. Estimated Amount :-Rs. 2.00 Cr.
Kalitapara, Naman Kalia, UjaniKolia	From Ch17500 to 18500 m	-Do-	-Do-	-Do-	

Name of River:- Brahm aputra Brahm aputra Dyke From Halad hibari to

Bessamora : (34.492 km)

Name of Village	Chainage	Length	Problem	Works to be done	Status	Proposal
Chikarigaon	From Ch 13000 to 14400m	1.00 km	Severe Damage to crest and slopes	Earth work & Jungle clearance	work to be done	One scheme amounting to Rs. 500.00 L under SDRF for the year 2018-19 is in the verge of completion through which back berm has been constructed from Ch. 14,500.00M to 1Ch. 18,725.00M Another two schemes each for Rs. 3.30 crore under SDRF for 2019-20 are also going on.
Sukansuti	From Ch 20500m to 22000m	1.50 km	-Do-	-do-	-do-	
Poram village	From Ch 34000 to 35000 m	1.00 km	Inadequate section, damaged crest and slope	-do-	-do-	

Name of River:- Brahmaputra

Brahmaputra Dyke from Dakhinpat to Kamalabari :-

Village	Location	Problem and proposal	Works to be done	Status	Proposal
Kumargaon	From Ch. 44,000.00m to 44,800M	Inadequate section, damaged crest and slope. Seepage, leakage and boiling observed during flood time.	Earth work in embankment, Geo bag dumping etc.	Work to be done	One scheme under SDRF for the year 2019-20 for an amount of Rs. 40.00L meant for Kumargaon has been executed.
Sumoimari	From Ch 55000m to 55500m	Inadequate section, damaged crest and slope. Seepage, leakage and boiling observed during flood time.	Earth work in embankment	Work to be done	PWD has a proposal to convert Sumoimari portion of the embankment to road. Dowel bund and embankment at Dhapakgao and Batiamari area is being improved by DRDA on convergence proposal.
Bhogpursatra, BengenatiS atra and JaraniSonal	From Ch 49000m to 53000m	Dowel bund along the PWD road is inadequate and in poor condition	Earth work in Dowel Bund	Work to be done	
Pohardia, Dhapakgao n and Batiamari	From Ch 55800m to 57000m	Poor and inadequate embankment section. Damage to crest and slopes. Vital for protection of lower Majuli area.	Earth work in embankment	Work to be done	

Name of River:- Brahmaputra

Brahmaputra Dyke from Kamalabari to Gualgaon :

Village	Location	Problem and proposal	Works to be done	Status	Proposal
Kakorikota	From Ch 8800 to 9400m	Poor and inadequate embankment section, Seepage, leakage and boiling problem	Earth work in embankment	Work going on	One scheme for an amount of Rs.10.09 C for raising and strengthening of this dyke from Ch. 1100 to 8800 m is going on and in the verge of completion.
Gualgaon	From Ch. 12700M to 13000m	Poor and inadequate embankment section, Seepage, leakage and boiling problem	Earth work in embankment	Work going on	One scheme under SDRF for the year 2019-20 for an amount of Rs. 33.49L meant for Gowalgaon area has been executed.

Name of River:- Brahmaputra

Brahmaputra Dyke From Tekeliphuta to Haladhibari :- (10.17 km)

Location of Vulnerable Reaches	Chainage	Problem	Works to be done	Status	Proposal
Check dam at Jabarchuk	From Ch. 0 to 500 m	Damage to crest and slopes due to flood thrust and overtopping.	-do-	Work not done yet.	A Proposal under NABARD RIDF XXIII is under execution, in the verge of completion. <u>Name of scheme</u> : Flood protection of Majuli Island at B/Dyke including fortification of existing embankment from Tekeliphuta to Haladhibari for 2016-17 (Under NABARD RIDF- XXIII). Estimated Amount :- Rs. 600.00 Lakhs.
Maj Gezera	From Ch 4600 to 5500m	Damage to crest and slopes due to flood thrust	-do-	Work going on	
Chawrekia village	From Ch 7300 to 9500m	-do-	-do-	Work going on	

Name of River:- Brahmaputra

Brahmaputra Dyke From Haladhibari to Bessamora : (34.492 km)

Name of Village	Chainage	Length	Problem	Works to be done	Status	Proposal
Chikari gaon	From Ch 13000 to 14400m	1.00 km	Severe Damage to crest and slopes	Earth work & Jungle clearance	work to be done	One scheme amounting to Rs. 500.00 L under SDRF for the year 2018-19 is in the verge of completion through
Kathalkhowa Kothomia	From Ch 24000m to 25000m	1.00 km	-Do-	-do-	-do-	

Napamua village	From Ch 24000m to 25000m	1.00 km	-Do-	-do-	-do-	which back berm has been constructed from Ch. 14,500.00M to 1Ch. 18,725.00M Another two schemes each for Rs. 3.30 crore under SDRF for 2019-20 are also going on.
Tengaponia village	From Ch 28000 to 29000 m	1.00 km	Damaged crest and slope. Very essential for next flood.	-do-	-do-	
Kothomia and Baghgaon	From Ch 31500 to 33000 m	1.50 km	Profuse Seepage, leakage and boiling etc.	-do-	-do-	

**Name of River:- Brahmaputra
Brahmaputra Dyke From Bessamora to Dakhinpat**

Village	Location	Problem and proposal	Works to be done	Status	Proposal
Kohalgaon	From Ch 45000 to 46000 m	Although the section of embankment was provided with back berm under SDRF 2016-17 but still boiling problem is observed at many locations.	Earth work in stacking	Work to be done	One scheme under SDRF for the year 2019-20 for an amount of Rs. 44.55L meant for Korhalgaon has been executed.
Aphalamukh	From Ch 46000 to 46500 m	Inadequate section, damaged crest and slope. Seepage, leakage and boiling observed during flood time.	Earth work in stacking	Work to be done	

5.2 Health Facilities :-

Sl No	HEALTH INSTITUTION	NO OF INSTITUTION
1	Pitambar Dev District Hospital, Garamur = 100 bedded	1
2	Jengrai Model Hospital, 30	1
3	Block PHC ,Kamalabari, 6	1
4	CHC,Kamalabari=30 bedded	1
5	State Govt dispensary	3
6	MPHC	5
7	Sub- Centre	34
	Total=	46 Nos

The Joint Director (Health) is required to prepare the contingency plan before every flood season with details of Health Control Room, Health Camps, and duty-charts etc. He shall co-ordinate with Relief Branch of Deputy Commissioners Office for providing machine boats necessary for flood relief camps at char areas. i.e., Kartic Chapori, Sadhu Chapori, Daboli Chapori etc. ANM of sub-center will be responsible for any epidemic relief duty within the jurisdiction. Whenever situation arises, he should be in a position to dispatch reasonable numbers of doctors, Para medical staff, medicines and other equipment to the site of occurrence of disaster whether it is flood or any other natural calamity e.g. earthquake, cloud-burst, storm etc. It is also necessary that he should have sufficient medicines in stock that should be available all the time. Lifesaving drugs should be utilized and replenished on and on.

5.2.1 Prevention Activities:

1. Assess preparedness levels at District and Block levels.
2. Prepare a list of hospitals, PHCs, CHCs, dispensaries and other institutions located in the area.
3. Prepare list of doctors and Para-medical staff already available in each of the areas and the number of additional hands of each category that may be required in each of the areas in case of severe emergency.
4. Prepare list of doctors and Para-medical staffs of different category who can be withdrawn from their places of work and their services utilized for emergency relief work.
5. Ensure that adequate stock of medicines, vaccines and disinfectants likely to be necessary are kept at the district and sub-divisional headquarters.
6. Keep ready materials for augmenting the hospital beds by at least 10 in case of necessity and opening one camp dispensary for each of the very vulnerable areas.
7. Arrange for mobilizing at short notice two medical relief teams at the district HQ so as to rush them for relief work.
8. Prepare a detailed plan for utilizing the doctors and other voluntary organizations in the district if so required.
9. Take measures for prevention of epidemic and arrange vaccinations against small pox, cholera, typhoid etc. of the people in these areas.
10. Identification of areas endemic to epidemics and natural disasters.
11. Identification of appropriate locations for testing laboratories.
12. Listing and networking with private health facilities.
13. Strengthening of disease surveillance, ensuring regular reporting from the field level workers (ANMs/LHV etc.) and its compilation and analysis at the PHC and District levels, on a weekly basis (daily basis in case of an epidemic or during natural disasters), forwarding the same to the State Disease Surveillance Cell and monthly feedback from the State to the Goalpara district and from the District to the PHC.
 - Formation of adequate number of mobile units with trained personnel, testing facilities, communication systems and emergency treatment facilities.
 - Identification of locations in probable disaster sites for emergency operation camps.
 - Awareness generation about various infectious diseases and their prevention.
 - Training and IEC activities
 - Training of field personnel, Traditional Birth Attendants, community leaders, volunteers, NGOs and CBOs in first aid, measures to be taken to control outbreak of epidemics during and after a disaster, etc.
 - Arrangement of standby generators for every hospital.
 - Listing of vehicles, repair of departmental vehicles that will be requisitioned during emergencies for transport of injured.
 - Vector Control programme as a part of overall community sanitation activities.
 - Surveillance and spraying of water bodies for control of malaria.

- Promoting and strengthening Primary Health Centres with network of Para professionals to improve the capacity of surveillance and control of epidemics.
- Establishing testing laboratories at appropriate locations to reduce the time taken for early diagnosis and subsequent warning.
- Establishing procedures and methods of coordination with the local authorities/departments and NGOs to ensure that adequate prevention and preparedness measures have been taken to prevent and / or minimise the probable outbreak of epidemics.
- Identification of areas prone to certain epidemics and assessment of requirements to control and ultimately eradicate the epidemic.
Identification of appropriate locations and setting up of site operation camps for combating epidemics.
- Provision in each hospital for receiving large number of injured persons at a time.

5.2.2 Response Activities:

- Alert sub-ordinate officers and staff for emergency on receipt of warning.
- Check vehicles, equipment, stores etc. and draw up tentative programme of action.
- Immediately visit the affected areas along with one medical relief team.
- Start measures for health relief in an institution located conveniently in the affected area.
- Make immediate arrangements to open additional camp dispensaries, if necessary.
- Utilize the services of Red Cross and other Volunteer Organizations.
- Frequently visit the affected areas and ensure effectiveness of health measures.
- Decide immediately on isolation of certain patients if necessary and arrange for isolation wards.
- Strengthening of drug supply system.
- Situational assessment and reviewing the status of response mechanisms in known vulnerable pockets.
- Ensure adequate availability of personnel in disaster sites.
- Review and update precautionary measures & procedures and apprise the personnel who will be implementing those.
- Disinfections of water bodies and drinking water sources.
- Immunization against infectious diseases.
- Ensure continuous flow of information.

5.2.3. Recovery Activities:

- Continuation of disease surveillance and monitoring.
- Continuation of treatment, monitoring and other epidemic control activities till the situation are brought under control and the epidemic eradicated.
- Trauma counselling.
- Treatment and socio-medical rehabilitation of injured or disabled persons.
- Immunisation and nutritional surveillance.
- Long term plans to progressively reduce various factors that contribute to high level of vulnerability to diseases of population affected by disasters.
- Restore equipment and stores.
- Repair or replace damaged equipment.
- Arrange for disposal of unutilized medicines and disinfectants.

5.3 Public Distribution System :-

As of now, Majuli does not have government owned grain storage space. This creates problem if huge amount of relief material is to be transported

6. Standard operating Procedures :-

6.1 Standard Operating Procedures of the Line Departments:

6.2 Revenue Department

A. Normal Time Activities

□ A map of disaster prone areas in the district, history of the district, geographical conditions occupational details, settlements, rain, irrigation and industries etc. Safe alternative routes to utilize during disaster in the disaster prone areas. List of key officers of all the departments, staff, vehicles and buildings. Details of control room arrangement. Details of food grain storage places in the district and the Fair Price Shops. Details of vehicles, boats and equipments available in the district for rescue operation. Setting up of communication to communicate the messages from village to village. List of NGOs and self-help groups and their addresses and phone numbers in the circle. Orientation Training to various District level officers and departments for effective functioning of control room, co-ordinations and operations. Hazard analysis, seasons, and possibilities of disasters and review of disaster history. Review of disaster prone areas, risks, response plan, resource and utility of resources To update the DDMP. To check the condition of safe shelter during his visits in the district places and if necessary gets it repaired by co-coordinating with the local authorities, available financial resources and voluntary organizations. Repairing of roads and ways leading to safe shelters by co-ordinating with various development plans/schemes. To co-ordinate scheme for poverty eradication, self-employment and the development schemes of other departments.

B. On receiving the warning

Assigning the work as to what to be done by which officer in case the disaster hits.

- Will review and have co-ordination task.
- Will alert and activate the functionaries related to early warning and communication looking to the possibilities of disaster and will see that the messages are intimated to all concerned.
- Will send the vehicles with mikes and sound system for the areas of top priorities.
- Will instruct all the staff to remain present at their respective places. Shifting the people living in low lying areas, seashores, economically weaker people socially and economically backward families and houseless families to safe places.

(C) Post disaster activities

- Will segregate the villagers and areas victimized by the disaster and activate the DMTs.
- Will guide the team members about the payments of relief accident to damage as per the rules and policies of the government before the start of duty.
- Will make arrangements for the transportation and distribution of Govt. relief amount and materials.
- Will make due arrangements to see that there should be no haphazard distribution of relief material so that needy people are not deprived of it.
- Will arrange for drinking water and essential things at community kitchen / relief camps as per the necessity.
- Will work out the primary estimates of the damage.
- Will undertake the rescue operations to save the trapped people through DMTs trained police personnel and swimmers on need base.
- Will requisite more vehicles for rescue work, shifting the people to temporary/permanent dispensary for treatment through DMTs, Home Guards, Local Police, Para Military Forces etc.
- Will arrange for identification of the people, who died, maintain the dead bodies till legal procedure is over.

6.3 Police Department

A. Normal Time Activities

The Superintendent of Police will co-ordinate the work of disaster management as nodal officer. He will prepare a separate and comprehensive plan of district regarding the department of police and also prepare details of resources as a part of DDMP. He will consider the following in it. Details of contacts of all the staff members under the district. Maps and statistical data of district areas. Resources and human resources useful at the time of disaster. Details of police staff and

retired officers/staff of the police and the control room. Details of functions of staff of the district control room. Appointment of the nodal officer in the control room. Details of anti-social elements. Immediate police procedures for human death. Adequate equipments for communication. List of swimmers and other skilled persons. Wireless stations in the district and communication network. To update the related details of Disaster Management Plan. Identification of all vulnerable places, building, market place ect. Training for Police, HG, VDPs and proper briefing on search & rescue and first aid.

(B)On receiving the warning:

Evacuation of public from low lying area on receipt of flood warning. Quick dissemination of information. Traffic management in the roads to the affected area. Security of property and maintenance of law and order in the affected area. Supplement resource from HG and VDPs for search & rescue and evacuation activities. To ensure enforcement of essential commodity act. A joint control room of all the forces would be set up for better co-ordination among various security agencies. In case of IED blast bombs disposal squad would be kept ready and put into operation whenever necessary. As the first responder police would rush to the site of the explosion immediately on getting the information and access the situation and send information to the higher authority. Earmarking of areas where blast had taken place and special action plan of dividing such areas into zones and deployment of manpower in those areas. Chemical and biological weapons are referred to as 'The Poor Man's Atomic Bomb'. Protection against some of the infections occurred by chemical & biological weapons can be achieved by advance immunization and other medical procedures.

(C)Post Disaster activities:

Will arrange law and order against theft in the disaster affected area. Will co-ordinate the search and rescue operation and all other assistance to the affected people in case of earthquake & flood. Will arrange for security at the relief camps/relief materials storages. Will see the law and order is maintained at the time of distribution of relief material. Will assist the authorities for evacuation of people to the safer places. Will make due arrangements for post mortem of dead persons, and legal procedure for speedy disposal and regular updation of the list of missing and dead person. Take video / Photograph of the death, casualties caused by disaster. Call for a re-enforcement for materials required for rescue operations.

6.4 Health Department:

A. Normal Time Activities

While preparing the DDMP / updating the same, the health department shall take care to include the following particulars carefully. A separate plan for disaster management regarding health. Arrangements for exchange of information in the control room. Appointment of nodal officer. Advance arrangements for life saving medicines, insecticides and vaccines. Maintenance of vehicles such as ambulance and other equipments such as generators etc. Distribution of work by forming groups of staff during emergency. List of private practicing doctors / medical facilities. Arrangement for survey of disaster. Mobile dispensary units. Information regarding proper places for on the spot medical services in various village during disaster. Dissemination of information among the people regarding the death, injury. Primary information of disaster related relief activities to all the staff members. Training to PHC / Community Health Centre staff to prevent spreading of diseases among the people, animals, and advance planning for the same. Blood group wise list of blood donors with contact telephone numbers and addresses. Training of DMTs regarding first aid. To prepare an action plan for the availability of equipments to be useful at the time of disaster management for medical treatment. Co-ordination with various government agencies— schemes to meet the necessity of equipments in emergency. To see that all vehicles like ambulance, jeep and equipments like generators and equipments essential for health care are in working condition.

(B)On receipt of warning:

Will ensure the availability of important medicines, lifesaving medicines, insecticides and if necessary contact for additional supply. Round the clock control room at the district level. Will send the health staff for duty in their areas as per the plan of disaster management. Activate the mobile health units for the post disaster situation. Will organize in advance to mobilize the local doctors and local voluntary agency for emergency work. Will contact the blood donors for blood donation, on the basis of lists prepared.

(C) Post Disaster Activities:

Provide first aid to the injured and shifting of seriously injured people to the nearby hospital. Send sufficient stock of medicines to the affected areas immediately.

- Will make arrangements for the available additional health staff in the affected areas deputed by the state authority.
- Will organize to get the insecticides to prevent spreading of diseases.
- Will ensure the purity of drinking water by testing the sources of water.
- Will depute the mobile units for first aid.
- Distribution of chlorine tablets and other necessary medicines from house to house.
- Will shift the seriously injured people to the hospital.
- Will immediately start the procedure for post mortem of the dead persons as per the rules.

6.5 Public Health Engineering Department:

A. Normal time activities

The water supply dept. shall ensure the following to be included in the DDMP:-

Setting up of control room and arrangement for the control room operator. Assign the responsibility as nodal officer to the Executive Engineer or any other officer. Prepare an alternative contingency plan to provide drinking water in case of failure of regular water distribution system during disaster. Detailed information of available water resources throughout the district. Arrangement of Govt. or private tankers to provide water temporary and immediately. Preventive measures for water borne diseases and chlorination of water. Availability of safe drinking water in the affected areas. Inform the staff about the disaster.

(B) On receiving Warning:

Organize the teams to check the sources of water / drinking water. Standby arrangements of tankers for drinking water through tankers or any other available source. Will make available chlorine tablets in sufficient quantity and arrange to distribute through DMTs.

(C) Post Disaster activities:

- Implement the alternative contingency plan to provide drinking water in case of failure of regular water distribution systems during disaster. Will start work for immediate repairing of water pipes in case of damage.
- Will arrange to check the water tanks, overhead tanks, and pumps, reservoirs and other water resources.
- Will contact the electricity authorities to re-establish the electric supply in case of failure.
- Will provide chlorinated water either by activating group water supply schemes individual schemes or through tankers. Will provide drinking water to the relief camps / relief kitchens, shelters etc. through available resources.

6.6 Agriculture Department:

(A) Normal time activities:

All the details of his subordinate staff with addresses and phone numbers and resources of irrigation for agriculture in all the villages. Details of buildings, vehicles and equipments under his control and list of contractors with vehicles and equipments used by them. Details regarding agricultural production, extension, seed growth centres, agriculture university campus, training centres ect; Action plan regarding the repair/alternative arrangement in case of agricultural production related facilities are disrupted.

- Will inspect the sub-ordinate offices, other centres and sub-centres under his control, which are damage prone.
- Will prepare a sub-plan for timely and speedy availability of machines and equipments to restoration of the economic activities in case of loss of property and crop.
- Will maintain the departmental equipments such as diesel generators, dumpers, generator, cutters, tree cutters, ladders, ropes, flood lights, shovels, axes, hammers, RCC cutters, cable wires, fire equipments, de-dusting equipments ect; which can be used during emergency and ensure every 3 months those are in working condition.
- Will prepare a list of public properties related to agriculture in the damage prone areas and will in advance make arrangements to lessen the damage. Will take due care to see that the emergency services at hospital, shelters, with special reference to agriculture are not disrupted.

(B) On receipt of warning:

- Will immediately contact the District Control Room and will assist in the work assigned to him as a part of his duty.
- Will ensure that the staffs under this control are on duty at the headquarters.
- Will assign the work to his subordinate officers and staff the work to be done regarding agriculture under DDMP and will send them to their sites.

- Will ensure the availability of resources included in the DDMP and will make due arrangement to get those during emergency.
- Will make groups having vehicles for emergency work and will assign the areas to them.
- Will set up a temporary Control Room for the dissemination of information for emergency work and will appoint a nodal officer.

(C) Post Disaster activities:

- Will deploy the resources and manpower available to manage the disaster.
- Will send DMTs with necessary equipments in case the crop is washed away, and if there is water logging in a very large amount.
- Will act in such a way that the human life is restored again speedily and timely in the priority areas.
- Will contact the circle office or central control room if machines equipments, vehicles, man power, technical personnel are required to restore the agricultural activities.
- Will make arrangement to avail the external helps to manage to disaster.
- Will collect the details of loss of crops to send it to the district administration. Should have the details of village wise various crops in the district.
- Will prepare a primary survey report of crop damage in the area and will send the same to district control room and also to the administrative head.

6.7 Public Works Department

A. Normal time activities

- Details of the staff members with their contact addresses and telephone numbers.
- Details of buildings, vehicles and equipment as well as the names of contractors and the vehicles & equipment used by them. Maps of the areas in the district with the statistical data related to available resources.
- The position of approach roads and other road of all the villages including bridges, railway crossing etc.
- To strictly observe the rules during the constructions regarding earthquake and cyclone proof materials.
- The PWD will inspect periodically the buildings, residences, high rise buildings under their control. Damage prone road bridges and arrangement for their inspections, action plan for emergency repairs.
- Will appoint an officer of the rank of Assistant Engineer to coordinate during emergency at the District Control Room.
- Will maintain the departmental equipments such as bulldozers, tractors, water tankers, dumpers, earthmovers excavator, de-watering pumps, generators, cutters, tree cutters, ladders, ropes, flood lights, shovels, axes, hammers, RCC cutters ect; which can be used during emergency and will quarterly check-up these to ensure in working condition.

(B) On receipt of warning:

- Will immediately contact the District Control Room for assistance.
- Will ensure that all the staff members remain on duty at the headquarters.
- Will send the officers and the staff assigning them specific duties for the DDMP Undertake all the action for the disaster management required to be done by the department.

(C) Post Disaster Activities:

- Will remain active for search and rescue activities
- Will provide all the available resources and manpower for disaster management.
- Will mobilize the service of technical personnel for the damage survey work to help the district administration
- Will prepare a primary report of damage in the affected area within
- Will make arrangements for electricity, water, and sanitation in the temporary shelters. Will also inspect the approach roads leading to the temporary shelter and repair the same if so required.

6.8 Forest Department:

A. Normal time activities

- Addresses of members with telephone numbers. Details of veterinary centres, artificial insemination centres, veterinary dispensary, veterinary colleges buildings, vehicles, mobile dispensaries and equipments under his control and also the details of vehicles and equipments used often by outsource. Maps showing the details of area with statistical data. Approach roads under forest department and their condition including bridges, railway crossing etc.

- To inspect periodically the buildings, residences under forest department
- To maintain the equipments available such as sharp instruments, insecticides, diesel generators, dumpers, generator, cutters, tree cutters, ladders, ropes, flood lights, shovels, axes, hammers, RCC cutters, cable wires, fire equipments, de-dusting equipments etc; which can be used during emergency and will also ensure that they are in working condition.
- To take care of public shelters, other places to be used for evacuation with primary facilities like water
- To prepare a list of public properties in the damage prone forest areas and will make advance arrangements to lessen the damage.

(B) On Receiving the Warning

- To immediately contact the district control room and will assist in the work.
- To ensure that the staff at the headquarter is on duty.
- To assign the work to be done by the subordinate officers and staff regarding transportation under DDMP and to send them to their sites.
- To arrange for wireless, telephones, manpower, forest guard in advance to disseminate information of the disaster in the damage prone areas and will play a key role with the district administration to warn the public.
- To make in advance arrangement for fuel wood and bamboos, gravels for priority areas.

(C) Post Disaster Activities:

- To follow the instructions of District Disaster Management Authority.
- To carry out the duty assigned for search and rescue work.
- To engage the resources and manpower available to manage the disaster.
- To prepare a primary report of damage for the affected areas.
- To take actions to provide electricity, water and sanitation to the temporary shelters in the forest areas.
- To send task forces with vehicles, tree cutters, ropes, flood light, generator in case of closure of roads due to felling of trees.

6.9 Electricity Department:

Electricity department shall ensure to restore uninterrupted power supply to the affected areas in case of disaster taking place and will have all the information available with him as to the manpower and materials at his disposal in the district.

(A) Prevention Activities:

Identification of materials/tool kits required for emergency response. Ensure and educate the minimum safety standards to be adopted for electrical installation and equipments and organize training of electricians accordingly. Develop and administer regulations to ensure safety of electrical accessories and electrical installations. Train and have a contingency plan to ensure early electricity supply to essential services during emergencies and restoration of electric supply at an early date. Develop and administer code of practice for power line clearance to avoid electrocution due to broken / fallen wires. Strengthen high-tension cable towers to withstand high wind speed, flooding and earthquake, modernise electric installation, strengthen electric distribution system to ensure minimum damages during natural calamities. Conduct public/industry awareness campaigns to prevent electric accidents during normal times and during and after a natural disaster.

(B) Response Activities:

Disconnect electricity after receipt of warning. Attend sites of electrical accidents and assist in undertaking damage assessment. Stand-by arrangements to ensure temporary electricity supply. Inspection and repair of high tension lines /substations/transformers/poles etc. Ensure the public and other agencies are safeguarded from any hazards, which may have occurred because of damage to electricity distribution systems.

6.10 District Food, Civil Supplies and Consumer Affairs:

(A) Prevention Activities:

Construction and maintenance of storage godowns at strategic locations. Stock piling of food and essential commodities in anticipation of disaster. Take appropriate preservative methods to ensure that food and other relief stock are not damaged during storage, especially precautions against moisture, rodents and fungus infestation.

(B) Response Activities:

Management of procurement.

Management of material movement.

Inventory management

6.11 Telecommunication Department:

The Telecom District Manager (BSNL) shall make sincere efforts to restore telecommunication services in the affected areas immediately, so that there is no communication gap and he shall put all his available manpower and machinery to use for restoration of communication services without delay.

6.12 Transport (District Transport Officer):

The District Transport Officer is required to provide transportation facilities for the evacuation purposes and shall have a contingent plan with respect to district monitoring the availability of buses, cranes etc. along with locations.

(A) Prevention Activities:

- Listing of vehicles that can be used for emergency operation. Safety accreditation, enforcement and compliance.
- Ensuring vehicles follow accepted safety standards. Build awareness on road safety and traffic rules through awareness campaign, use of different IEC strategies and training to school children. Ensure proper enforcement of safety regulations. Response Activities. Requisition vehicles, trucks, and other means of transport to help in the emergency operations. Participate in post impact assessment of emergency situation. Support in search, rescue and first aid.

(B) Response Activities:

- Provision of personal support services e.g. counselling. Supporting the administration in development of storage and in playing a key role and in the coordination of management and distribution of relief and rehabilitation Materials. Supportive role in reconstruction and recovery activities.

6.13 A.H. & Veterinary Department:**(A) Prevention Activities:**

- Assess requirement of veterinary measures to be taken in affected areas and arrange for VAS, VFA and other staff, equipment, medicines, Vaccines, disinfectants etc., materials for opening first aid centres and camp dispensaries. Locate suitable high places for sheltering livestock. Mobilize two or more veterinary teams at the district HQ for emergency relief work. Keep at prescribed scales or essential equipment, medicines, vaccines, disinfectants in every hospital, dispensary, first aid centre in the affected areas. Arrange for fodder from livestock fodder farms or from other sources. Arrange for prevention of wide spread disease in epidemic form amongst animals. Assist the district administration in arranging with local traders for supplying animal feed at reasonable price if require. Prepare veterinary map showing hospital, dispensaries, first aid centre, AI sub centres and cattle population covered by each of these institutions. Arrange for short duration training course in veterinary medical care and prevention of epidemic among animals for staffs. Arrange for sufficient IEC materials for public awareness.

(B) Response Activities:

- Alert the subordinate Officers and field staff on receipt of warning. Check and arrange personnel, stores, equipment, vehicles etc. and draw up tentative programme of emergency relief works. Visit the flood affected areas immediately with a veterinary relief team and start relief measures. Arrange with the help of district administration shifting of livestock to suitable high grounds. Open additional first aid centres and camps, dispensaries if necessary. Constantly visit the flood-affected areas and ensure effectiveness of the measures taken.

7. Checklist of Various Departments:**7.1 Preparedness Checklist for the Deputy Commissioner:**

- Preparation of the DDMP with the assistance of DDMA. Setting up of District Control Room. Under the DDMP, district level agencies would be responsible for directing field interventions through various agencies right from the stage of warning to relief and rehabilitation. At the disaster site, specific tasks to manage the disaster will be performed. The Deputy Commissioner will be an integral part of the DCR. The Deputy Commissioner will be assisted by SOC. SOC will be headed by a Site Manager. Site Manager will co-ordinate the activities at various camp sites and affected areas. The Site Operations Centre (SOC) will report to the District Control Room. The Deputy Commissioner will co-ordinate all the field responses which include, setting up of Transit Camps, Relief Camps and Cattle Camps ect.

7.2 Preparedness Checklist for the Police Department:

- The department is familiar with the disaster response plan and response procedures are clearly defined. Orientation and training for disaster response plan and procedures undertaken. Special skills required during emergency operations imparted to the officials and the staff. Reviewed and updated the precautionary measures and procedures, the precautions to be taken to protect equipment, the post-disaster procedures to be followed. Adequate warning mechanisms established for evacuation, equipments for rescue operations. An Officer has been designated as Nodal Officer for Disaster Management.

7.3 Preparedness Checklist for the Health Department:

- The department is familiar with the disaster response plan and disaster response procedures are clearly defined.
- Orientation and training for disaster response plan and procedures undertaken. Special skills required during emergency operations imparted to the officials and the staff. Reviewed and updated the precautionary measures and procedures, the precautions to be taken to incur equipment, the post-disaster procedures to be followed. A hospital plan for the facilities, equipment and staff of that particular hospital has been developed. Hospital staff is aware of which hospital rooms / buildings are damage- proof. All the staff of the hospital has been informed about the possible disasters in the district, likely damages and effects, and information about ways to protect life, equipment and property. An area of hospital identified for receiving large number for casualties. Emergency admission procedures with adequate record keeping developed. Field staff oriented about DDMP, standards of services, and procedures for tagging. An Officer has been designated as Nodal Officer for Disaster Management. Sources of materials required for response operations have been identified.

7.4 Preparedness Checklist for PHE Department:

- The department is familiar with the disaster response plan and disaster response procedures are clearly defined.
- Orientation and training for disaster response plan and procedures undertaken. Special skills required during emergency operations imparted to the officials and the staff. Reviewed and updated the precautionary measures and procedures, the precautions to be taken to protect equipment, the post-disaster procedures to be followed. Adequate warning mechanisms for informing people to store an emergency supply of water have been developed. Procedures established for the emergency distribution of water if existing supply is disrupted. An Officer has been designated as Nodal Officer for Disaster Management. Sources of materials required for response operations have been identified.

7.5 Preparedness Checklist for Telecom Department:

- The department is familiar with the disaster response plan and disaster response procedures are clearly defined. Orientation and training for disaster response plan and procedures undertaken. Special skills required during emergency operations imparted to the officials and the staff. Reviewed and updated the precautionary measures and procedures, the precautions to be taken to protect equipment, the post-disaster procedures to be followed. An Officer has been designated as Nodal Officer for Disaster Management. Sources of materials required for response operations have been identified.

7.6 Preparedness Checklist for PWD:

- The department is familiar with the disaster response plan and disaster response procedures are clearly defined. Orientation and training for disaster response plan and procedures undertaken. Special skills required during emergency operations imparted to the officials and the staff. Reviewed and updated the precautionary measures and procedures, the precautions to be taken to protect equipment, the post-disaster procedures to be followed. All officers are familiar with pre-disaster precautions and post-disaster procedures for road clearing and for defining safe evacuation routes where necessary. An Officer has been designated as Nodal Officer for Disaster Management. Sources of materials required for response operations have been identified.

7.7 Preparedness Checklist for Agriculture Department:

- The department is familiar with the disaster response plan and disaster response procedures are clearly defined. Orientation and training for disaster response plan and procedures undertaken. Special skills required during emergency operations imparted to the officials and the staff. Reviewed and updated the precautionary measures and procedures, the precautions to be taken to protect equipment, the post-disaster procedures to be followed.
- Information provided to all concerned officers about the disasters, likely damages to crops and plantations, and
- information about ways to protect the same. The NGOs and the other relief organizations are informed about the

- resources of the department. An Officer has been designated as Nodal Officer for Disaster Management.
- Sources of materials required for response operations have been identified.

7.8 Preparedness Checklist for Animal Husbandry Department:

- The department is familiar with the disaster response plan and disaster response procedures are clearly defined. Orientation and training for disaster response plan and procedures undertaken. Special skills required during emergency operations imparted to the officials and the staff. Reviewed and updated the precautionary measures and procedures, the precautions to be taken to protect equipment, the post-disaster procedures to be followed. Hospital staff is aware of which hospital rooms / buildings are damage proof. All the staff of the veterinary hospitals and centres has been informed about the possible disasters, likely damages and effects, and information about the ways to protect life, equipment and property. An area of the hospital identified for receiving large number of livestock. Emergency admission procedures with adequate record keeping developed. An Officer has been designated as Nodal Officer for Disaster Management. Sources of materials required for response operations have been identified and distributed during flood period. Thus, storage space available with private owners is used for storage and distribution during flood period. List of such storage facilities is provided here.

SL No	NAME OF STORAGE FACILITY/GODOWN	LOCATION	Capacity IN(QTLS)	CONTACT PERSON DETAILS
1.	M/S Gezera GPSS	Nayabazar	1500 Qtls	Sri Someswar Chutia 99572-08261
2.	M/S Garamur GPSS	Garamur Tiniali	500 Qtls	Sri Bipul Hazarika 84739-52033
3.	PDS Sub-Whole saler	Kamalabari	600 Qtls	Sri Jibon Baruah 84729-79655
4.	PDS Sub-Whole saler	Kamalabari	600 Qtls	Sri Gautom Choudhury 97075-35278
5.	PDS Sub-Whole saler	Jengrai	600 Qtls	Sri Trinayanjyoti Doley 97076-84337
6.	PDS Sub-Whole saler	Cherepai	900 Qtls	Sri Manik Doley 88120-01170
7.	PDS Sub-Whole saler	Bonkhuwachuk Tiniali	800 Qtls	Sri Indeswar Borah 94357-70437
8.	PDS Agent	Phurphuria Chokola Dakhin Ahotguri	500 Qtls	Sri Apir Patir 98542-03267

8. Fire & Emergency Services and SDRF

Fire and Emergency Service Station headed by Station Officer is situated at Garamur in Majuli .

SL NO	NAME OF THE FIRE STATION	LOCATTION	CONTACT NO
1	Majuli Fire Station	Garamur	9394124808
2	Jengrai Fire Station	Jengrai	6003980439

8.1 Prevention Activities:

- Development/enforcement of relevant legislations and regulations to enhance adoption of fire safety measures.
- Modernisation of fire-fighting equipment and strengthening infrastructure. Identification of pockets, industry, etc. which highly susceptible to fire accidents or areas, events which might lead to fires, building collapse, etc. and educate people to adopt safety measures. Conduct training and drills to ensure higher level of prevention and preparedness.
- Building awareness in use of various fire protection and preventive systems.
- Training the communities to handle fire emergencies more effectively.
- VHF network for fire services linked with revenue & police networks.
- Training of masons & engineers in fireproof techniques.
- Making clearance of building plans by fire services mandatory.

8.2 Response Activities:

- Rescue of persons trapped in burning, collapsed or damaged buildings, damaged vehicles, including motor vehicles, trains and aircrafts, industries, boilers and pressure vessels, trenches and tunnels.
- Control of fires and minimising damages due to explosions.
- Control of other dangerous or hazardous situations such as oil, gas and hazardous materials spill.
- Protection of property and the environment from fire damage.
- Support to other agencies in the response to emergencies.
- Investigation into the causes of fire and assist in damage assessment.

9. CIVIL DEFECE, HOMEGUARDS AND SDRF:

9.1 Prevention Activities:

- Organise training programmes on first-Aid, search & rescue and evacuation.
- Preparation and implementation of first-Aid search and rescue service plans for major public events in the District.
- Remain fit and prepared through regular drills and exercises at all times.

9.2. Response Activities:

- Act as Support agency for provision of first aid, search and rescue services to other emergency service agencies and the public.
- Act as support agency for movement of relief.
- Triage of casualties and provision of first aid and treatment.
- Work in co-ordination with medical assistance team.
- Help the Police for traffic management and law and order.

10. GPS Co-Ordinates for Air Dropping Relief Materials :-

1	Garamur Court Field	26° 58'770"N and 94° 09'547"E
2	Kamalabari - RG Sports complex	26° 56'910"N and 94° 09'868"E
3	Garmur Mini Stadium	26° 58'756"N and 94° 09'346"E
4	Garamur Hospital Field	26° 58'670"N and 94° 08'708"E
5	Jengraimukh	27° 02'N and 94° 15'E

11. Cluster Resource Centers – Vulnerability :-

The SSA Education Block is consisted of 29 Cluster Resource Center (CRC).

* Vulnerable Cluster

1. Ratanpur Miri*	8. Phuloni	15. Rawanapr -2	22. Chilakala*
2. Bhakatiduar	9.Rangachahi	16. Pakajora -1	23. Sri Luit*
3. Luitporia -1*	10.Pachim Rangachahi	17. Pakajora -2	24. Maharichuk*
4. Luit poria-2*	11.Ratanpur Gayan*	18.Uttar Kamalabari	25. Karatipar*
5. Sri Ram	12. Bongaon*	19.Dakhin Kamalabari	26. Pachim Ahatguri*
6. Cherepai	13. Dakhinpat*	20. Kamalabari	27. Ahatguri*
7. Jengrai	14. Rawanapar - 1	21. Garamur	28. Dakhin Ahatguri* 29. Dhodang*

12.Preparedness and Mitigation

In disaster management cycle, preparedness and mitigation are the two important stages before the occurrence of disaster. It has a great importance in reduction of loss of life and property.

12.1 Preparedness:

This protective process embraces measures which enable governments, communities and individuals to respond rapidly to disaster situations to cope with them effectively. Preparedness includes the formulation of viable emergency plans, the development of warning systems, the maintenance of inventories and the training of personnel. It may also embrace search and rescue measures as well as evacuation plans for areas that may be at risk from a recurring disaster. Preparedness therefore is the state of readiness to deal with a threatening disaster situation or disaster and its consequences. All preparedness planning needs to be supported by appropriate legislation with clear allocation of responsibilities and budgetary provisions.

12.2 Mitigation:

Mitigation refers to all actions taken before a disaster to reduce its impacts, including preparedness and long-term risk reduction measures. Mitigation activities fall broadly into two categories:

1 Structural mitigation – construction projects which reduce economic and social impacts.

2 Non-structural activities – policies and practices which raise awareness of hazards or encourage developments to reduce the impact of disasters.

Mitigation includes reviewing building codes; vulnerability analysis updates; zoning and land-use management and planning; reviewing of building use regulations and safety codes; and implementing preventative health measures. Mitigation can also involve educating businesses and the public on simple measures they can take to reduce loss or injury, for instance fastening bookshelves, water heaters, and filing cabinets to walls to keep them from falling during earthquakes. Ideally, these preventative measures and public education programmes will occur before the disaster.

12.3 Preparedness and Mitigation measures:

12.4 General Preparedness Measures:

1. Establishment of the Control Rooms

The district administration is focusing to ensure the round the clock operation of the control rooms in the district. The control rooms are presently run by major line departments at Police, Water Resource, Fire Service, Hospital level and our endeavour is to make it functional at Block and Village level.

2. Plan Updation

Disaster Management Plan needs updation at every interval. It includes the skilled manpower, their addresses and contact numbers, necessary equipments, medicinal stock, daily necessities, list of flood prone villages etc. All these things have to be updated after a certain interval of time. The DDMA Majuli has decided to update the plan on yearly basis.

3. Training for Govt. Officials and Disaster Management Team Members:

The Govt. Officials of the line departments of the district should be updated on various aspects of disaster management by organizing regular training programmes for the officials. DDMA, Majuli visualizes to impart various training programme for the Govt. Officials and the members of various Search & Rescue teams in the district to increase efficacy at the time of need.

4. Organization of Mock Drills:

Mock drill is an integral part of the Community based disaster management plan, as it is a preparedness drill to keep the community alert. Mock drills are planned at various level of the community to keep the community updated and active. Mock drill should be organized once in six months as per the seasonality calendar of natural disaster events that is likely to occur.

5. Communication:

During disaster communication plays a vital, role in reducing the loss of life and property. For effective and proper communication DDMA has to develop a strong communication system and an inventory of contact numbers of all the concern persons up to the village level has to be prepared. DDMA, Majuli has set up a control room for any emergency situation and it is equipped with the important contact numbers of the officials of the district which is updated on regular interval of time. Accordingly the other departments like Police, Fire, Medical; Water Resource has also developed their control rooms. DDMA envisage to develop a wireless network within the district up to the village level for better communication in future as when disaster strikes all the present communication systems like mobile network, landline, internet, rail-road network go down.

13. Main Mitigation Measures:

Type of Sector	Sub-sector	Mitigation measures	Responsible Deptt.	Time Frame
Infrastructure Development	Road	Repair/ Restoration of vulnerable points on Roads before unset of monsoon.	PWD / DRDA	During Normal time and immediately after disaster.
	Embankment	Repair of vulnerable points in river/ canal Embankment during free flood period.	Water Resource /Irrigation / Minor Irrigation.	During Normal time and immediately after disaster.
	Bridge	Repair/ Restoration of vulnerable points on bridge before unset of monsoon.	PWD, NH	During Normal time
	Safe shelters	Ensuring proper maintenance of shelter places, with drinking water and sanitation	COs, BDOs, PWD (Buildings), Inspector of Schools	During Normal period

		facility		
	Communication	Ensure maintenance and proper functioning of electronic communication system	BSNL	Round the year
	Drinking water and sanitation	Immediate Response for repair/ replacement of tube wells / Pipe water supply system	PHE / Health department.	During Normal time and immediately after disaster
	Power	Immediate response for repair of electric line and supply	PWD (Elctl)/ ASEB Diphu	Round the year.
Health / Animal Husbandry	Vaccination	Adequate stock piling of vaccines should be ensured for vaccination before disaster.	CMO, DVO, NGOs	During Normal time and immediately after disaster
	Training	Training programme of common people should be programmed for health care, sanitation and first aid from village level to district level	CMO,DVO,NGOs	During normal period.
Livelihood Sector	Awareness	Creating awareness among general public during normal time to insured human life.	Leading NGOs.	During normal period.
	Agriculture	Alternating cropping pattern/flood resistance crops/ Crop Insurance /Technical Guidance to the cultivators/ Technical assistance, use of pesticides ect.	Dy. Director Agriculture	During Normal time and immediately after disaster
Insurance	IEC activities	By way of IEC activities through walling posters, street play, village task force/ volunteers training during normal period	Agril Dept. /CBO/NGOs	During normal period
	Livelihood and Life	By way of IEC activities through walling posters, street play, village task force/volunteers training, during normal period	By leading NGOs/ CBOs	During normal period
Planning and Response	Relief/Rehabilitation, Preparedness, Awareness	a)Regular updation of departmental contingency plan. b)Community awareness and involvement of NGOs	Line departments, NGOs, CBOs	During normal time.

		c)Regular conduct of mock-drill. Co-ordination among diff. agencies and sharing of information.		
--	--	--	--	--

14. Response Plan:

The aim of emergency response is to provide immediate assistance to maintain life, improve health, and to support the morale of the affected population. Such assistance may range from providing specific but limited aid, such as assisting refugees with transportation, temporary shelter, and food, to establishing semi-permanent settlement in camps and other locations. It also may involve initial repairs to damaged infrastructure. The focus in the response phase is on meeting the basic needs of the people until more permanent and sustainable solutions can be found.

14.1 Aims of disaster response:

The overall aims of disaster response are:

- a) To ensure the survival of the maximum possible number of victims, keeping them in the best possible health in the circumstances.
- b) To re-establish self-sufficiency and essential services as quickly as possible for all population groups, with special attention to those whose needs are greatest: the most vulnerable and underprivileged.
- c) To repair or replace damaged infrastructure and regenerate viable economic activities. To do this in a manner that contributes to long term development goals and reduces vulnerability to any future recurrence of potentially damaging hazards.
- d) In situations of civil or international conflict, the aim is to protect and assist the civilian population, in close collaboration with National and International agencies.
- e) In cases involving population displacements (due to any type of disaster) the aim is to find durable solutions as quickly as possible, while ensuring protection and assistance as necessary in the meantime.

14.2 Disaster Response Activities:

14.2.1) Warning:

Warning refers to information concerning the nature of the danger and imminent disaster threats. Warnings must be rapidly disseminated to government officials, institutions and the population at large in the areas at immediate risk so that appropriate actions may be taken, namely, either to evacuate or secure property and prevent further damage. The warning could be disseminated via radio, television, the written press, telephone and PA system, VHF equipments and cell phone.

14.2.2) Search & Rescue (SAR):-

Search and rescue (SAR) is the process of identifying the location of disaster victims that may be trapped or isolated and bringing them to safety and medical attention. In the aftermath of Cyclone and Floods, SAR usually includes locating stranded flood victims, who may be threatened by rising water, and either bringing them to safety or providing them with food and first aid until they can be evacuated or returned to their homes. In the aftermath of Earthquake or Landslide, SAR normally focuses on locating people who are trapped and/ or injured in collapsed buildings.

14.2.3) Evacuation and Shelter Management:

Evacuation involves the relocation of a population from zones at risk of an imminent disaster to a safer location. The primary concern is the protection of life of the community and immediate treatment of those who may be injured.

For evacuation to work there must be:

- A timely and accurate warning system,
- Clear identification of escape routes,

- Designated shelter places for refugees with proper shelter management policy.

District Disaster Management Authority has identified places like Schools, Colleges, Community Halls, Places of Worship in the district to be used as Temporary shelter places.

14.2.4) Incident Response System & Incident Response Team:-

For effective response DDMA, Majuli has adopted the Incident response System and has constituted the Incident Response Team for the district.

14.2.5) For proper relief management DDMA has adopted the following operation procedure for the district.

1. Infrastructure Management:

- ❖ Shelters for affected people with sanitation facilities.
- ❖ Temporary structure for storage
- ❖ Kitchens
- ❖ Medical facilities
- ❖ Education facility
- ❖ Recreational facility
- ❖ Temporary repairs to damaged infrastructure

2. Logistics Management:

- ❖ Organize facilities for staff and volunteers. Mobilize and co-ordinate the work of the volunteers ensuring community participation
- ❖ Organize distribution of Relief Supplies
- ❖ Receive, store, secure, relief materials for relief camps and affected villages
- ❖ Co-ordinate supplies distributed directly by NGOs and other organizations including private donors
- ❖ Ensure proper maintenance of vehicles and equipment
- ❖ Ensure optimum utilization of resources such as fuel, food, and other relief materials.

3. Health Management:

- ❖ Disposal of dead bodies
- ❖ Disposal of carcasses
- ❖ Disposal of waste, inspection of food, water supplies, sanitation ect.
- ❖ Treatment of the injured and the sick
- ❖ Preventive medicine and anti-epidemic actions

4. Communication & Information:

- ❖ Data collection.
- ❖ Record keeping.
- ❖ Assistance in locating missing persons.
- ❖ Information centre.
- ❖ Organization of information for Site Operations Centre and on specific demands.
- ❖ Maintaining In-Message and Out-Message Register.

5. Services Management:

- ❖ Relief supplies to families or to households including water, clothing, and food.
- ❖ Arrangements for dry rations and family kits for cooking within two weeks of the disaster.
- ❖ Counselling services, services for mental health.
- ❖ Restoration of family (including locating missing children, relatives, friends.)
- ❖ Assistance in locating missing cattle.
- ❖ Assisting students to continue with their studies.
- ❖ Services for the orphans.

- ❖ Assisting individuals with special needs (pregnant women, infants, handicapped, old etc.).

- ❖ **6. Inventory Management:**

- ❖ Maintenance of

- ❖ Books of account for all cash receipts and disbursement.

- ❖ Stock and Issue register for all relief materials

- ❖ Dead stock register for all non-consumables (inventory)

- ❖ Record of all personnel payment on TA&DA, daily wages and other incidentals.

- ❖ Records of all transfer of funds (as advances) to other govt. departments (Suspense A/C)

- ❖ Records of all cash vouchers and credit vouchers.

- ❖ Records of all gratuitous relief.

- ❖ Records of all compensation paid.

14.2.6) Public Grievances /Missing Persons Search:

A committee at the district level has to be constituted under the chairmanship of the District Collector to address the grievances of the public regarding missing persons. The search and rescue team should search for the missing persons living or dead.

14.2.7) Animal Care:

The animal husbandry department with necessary equipments in case of cattle death in the affected areas for the disposal of carcass with a view to restoration of public life and result oriented work. Make arrangements to treat the injured cattle. To vaccinate the animals against various diseases. Arrangement for pets and cattle should be made separately.

14.2.8) Management of Deceased:

The Carcasses Disposal team is responsible for clearing of carcasses after the disaster. The team should put in all efforts to check spread of diseases by disposing off the carcasses at the earliest and in the right manner. The health department will immediately start the procedure for post mortem of the dead persons as per the rules. Disposal of dead bodies is to be carried to prevent the outbreak of epidemics. Arrangement should be made to issue death certificates of the deceased to the relatives.

14.2.9) NGOs and Voluntary Organizations:

NGOs and voluntary organisations are the first to respond before any outside assistance can reach the disaster site. In certain disaster prone areas a group of young volunteers are to be formed and trained to undertake essential tasks which would reduce loss of life and property. The voluntary organizations would contribute in ensuring:-

1. Communication links both within the community and with the administration.

2. Controlling rumours and panic behaviour by undertaking confidence building activities.

3. Organising local work teams for immediate rescue, and relief e.g. cooked food, first aid, and assistance in Law & Order

4. Guarding major installations and evacuated properties till the administration takes over.

14.2.10) Involvement of Defence and Paramilitary Forces:

At district level whatever help would be required during disaster that will be immediately informed to the various departments by the district collector and possible support NGOs and other line agencies in the district would be tapped up. If the District Collector thinks that it cannot cope with the disaster then he can seek for help and assistance from the defence and paramilitary force.

15. Pandemic (COVID-19) Response

On 31st December 2019, the World Health Organization (WHO) China Country Office was informed of cases of pneumonia of unknown etiology (unknown cause) detected in Wuhan City, Hubei Province of China. On 7th January 2020, Chinese authorities identified a new strain of Coronavirus as the causative agent for the disease. The virus has been renamed by WHO as SARS-CoV-2 and the disease caused by it as COVID-19. The disease since its first detection has affected all the provinces of China and 40 other countries (including Hong Kong, Macau and Taiwan).

Coronaviruses are zoonotic, meaning they are transmitted between animals and people. Detailed investigations found that SARS-CoV was transmitted from civet cats to humans and MERS- CoV from dromedary camels to humans. Several known coronaviruses are circulating in animals that have not yet infected humans. Common signs of infection include respiratory symptoms, fever, cough, shortness of breath and breathing difficulties. In more severe cases, infection can cause pneumonia, severe acute respiratory syndrome, kidney failure and even death.

Standard recommendations to prevent infection spread include regular hand washing, covering mouth and nose when coughing and sneezing, thoroughly cooking meat and eggs. Avoid close contact with anyone showing symptoms of respiratory illness such as coughing and sneezing.

The first case of the COVID-19 pandemic in the Indian state of Assam was reported on 31 March 2020. As of 13 October 2020, the Government of Assam has confirmed a total of 89,468 positive cases of COVID-19 including 67,641 recoveries, three migrations and 234 deaths in the state. The state's as well as northeast's largest city, Guwahati, has been worst affected by coronavirus.

Action Plan For Cluster Containment

Institutional mechanisms and Inter-Sectoral Co-ordination

- At the district level DC will activate the plan as the Nodal Officer of DDMA.
- The Protocols will be prepared by daily co-ordinate meetings among all the stakeholders i.e. Deputy Commissioner, CEO(Zilla Parishad), ADC Health, Addl. CM&HO(FW), DSO, SDM&HO(HQ) to implement the rules and Acts:
 - (i) Disaster Management Act (2005)
 - (ii) Epidemic Act (1897)
 - (iii) Cr. PC
 - (iv) Assam COVID-19 Containment Regulations, 2020
- District Administration shall be responsible for coordinating with various departments like Food and Civil Supply , Water and sanitation , Police and Transport departments and other relevant department to ensure that all the basic humanitarian measures are in place.

The containment measures will shut down everything barring essential services.

Services	Personal responsible for operations during lockdown
Essential services (Water, telephone, internet, banking, gas, fuel and electricity etc.)	Deputy Commissioner
Food and Groceries	Department of Food and Civil supplies
Medicines	Joint Director Health/Addl.CM&HO(FW)
Sanitation of the containment area and cleaning	Deputy Commissioner / PHE department /Gram Panchayat.
Law and Order	Superintendent of Police

Transportation and shifting	DDMA and transport department
Waste Management	Pollution Control Board

Deployment of Rapid Response Teams (RRT)

Under the supervision of the IDSP-District Surveillance Officer a Rapid Response Teams (RRT) was formed comprising of the followings:

- Clinician
- Microbiologist/Pathologist
- Epidemiologist
- Veterinary Officer
- Food safety officer
- A list with the contact details of the core team and backups is compiled; it is up to date and easily accessible
- A brief and concise document describing all roles and responsibilities is prepared and centrally accessible
- All the team members are informed of, and trained in, their roles and responsibilities; a contact list and documentation are centrally accessible
- A place where the RRT can regularly meet shall be identified and necessary arrangements done.
- In case of unavailability of core members during emergency, reserve specialists for each of the roles has to nominated
- All the RRT members shall be supplied with necessary PPE kits
- The RRT will do listing of cases, contacts and their mapping. This will help in deciding the perimeter for action. The decision of the geographic limit and extent of perimeter control will be that of the State Government. However, likely scenarios and possible characteristics of the containment and buffer zone are given in Table-1.

Table 1: Scenarios for determining containment and buffer zones

SL. No.	Scenario	Containment zone characteristics
1	A small cluster is closed environment such as residential schools, military barracks, hostels or a hospital	Containment zone will be determined by the mapping of the persons in such institution including cases and contacts. A buffer zone of additional 5 Km radius*will be identified.

2	Single cluster in a residential colony	Administrative boundary of the residential colony and a buffer zone of additional 5 Km radius.*
3	Multiple clusters in the communities (residential colony, schools, offices, hospitals etc.) with in an administrative jurisdiction	Administrative boundary of the urban district and a buffer zone of neighboring urban districts.
4	Multiple clusters spatially separated in different parts administrative districts of a city	Administrative boundary of city/ town and congruent population in the periurban areas as the buzzer zone.**
5	Cluster in the rural setting	3 Km radius of containment zone and additional 7 Kms radius of buffer zone.

*The perimeter of the containment zone will be determined by the continuous real time risk assessment.

** The decision to follow a containment protocol will be based on the risk assessment and feasibility of perimeter control.

Surveillance in containment zone

- Mapping of the containment and buffer zones

The containment and buffer zones are mapped to identify the health facilities (both government and private) and health workforce available (primary healthcare workers, Anganwadi workers and doctors in PHCs/CHCs/District hospitals).

- Active Surveillance

The residential areas will be divided into sectors for the ASHAs/ Anganwadi workers/ANMs each covering 50 households (30 households in difficult areas). Additional workforce would be mobilized from neighboring districts (except buffer zone) to cover all the households in the containment zone. This workforce will have supervisory officers (PHC/CHC doctors) in the ratio of 1:4.

The field workers will be performing active house to house surveillance daily in the containment zone from 8:00 AM to 2:00 PM. They will line list the family members and those having symptoms. The field worker will provide a mask to the suspect case and to the care giver identified by the family. The patient will be isolated at home till such time he/she is examined by the supervisory officer. They will also follow up contacts identified by the RRTs within the sector allocated to them.

All ILI/SARI cases reported in the last 14 days by the IDSP in the containment zone will be tracked and reviewed to identify any missed case of COVID-19 in the community.

Any case falling within the case definition will be conveyed to the supervisory officer who in turn will visit the house of the concerned, confirm that diagnosis as per case definition and will make

arrangements to shift the suspect case to the designated treatment facility. The supervisory officer will collect data from the health workers under him/ her, collate and provide the daily and cumulative data to the control room by 4.00 P.M. daily.

MPW, AS, ASHA contacted with religious leader to collect the information of contact cases and create awareness in nearby household of suspect cases. All nearby household was advised not to become panic and maintain social distancing and not to believe in baseless news and ask the religious leader including VHSNC members to give awareness advices over phone to the community.

- Contact Tracing

The contacts of the laboratory confirmed case/ suspect case of COVID-19 will be line- listed and tracked and kept under surveillance at home for 28 days (by the designated field worker). The Supervisory officer in whose jurisdiction, the laboratory confirmed case/ suspect case falls shall inform the Control Room about all the contacts and their residential addresses. The control room will in turn inform the supervisory officers of concerned sectors for surveillance of the contacts. If the residential address of the contact is beyond the allotted sector, the district IDSP will inform the concerned Supervisory officer/concerned District IDSP/State IDSP.

- Surveillance in Buffer zone

The surveillance activities to be followed in the buffer zone are as follows:

- i. Review of ILI/SARI cases reported in the last 14 days by the District Health Officials to identify any missed case of COVID-19 in the community.
- ii. Enhanced passive surveillance for ILI and SARI cases in the buffer zone through the existing Integrated Disease Surveillance Programme.
- iii. In case of any identified case of ILI/SARI, sample should be collected and sent to the designated laboratories for testing COVID-19.

All health facilities in the buffer zone will be listed as a part of mapping exercise. All such facilities both in Government and private sector (including clinics) shall report clinically suspect cases of COVID-19 on real time basis (including 'Nil' reports) to the control room at the district level. Measures such as personal hygiene, hand hygiene, social distancing to be enhanced through enhanced IEC activities in the buffer zone.

- Perimeter Control

The perimeter control will ensure that there is no unchecked outward movement of population from the containment zone except for maintaining essential services (including medical emergencies) and government business continuity. It will also limit unchecked influx of population into the containment zone. The authorities at these entry points will be required to inform the incoming travelers about precautions to be taken and will also provide such travelers with an information pamphlet and mask.

All vehicular movement, movement of public transport and personnel movement will be restricted. All roads including rural roads connecting the containment zone will be guarded by police.

The District administration will post signs and create awareness informing public about the perimeter control. Health workers posted at the exit point will perform screening (e.g. interview travelers, measure temperature, record the place and duration of intended visit and keep complete record of intended place of stay).

Details of all persons moving out of perimeter zone for essential/ emergency services will be recorded and they will be followed up through IDSP. All vehicles moving out of the perimeter control will be decontaminated with **sodium hypochlorite (1%) solution**.

Guidelines for testing, quarantine, hospital admission for COVID— 19 based on current risk assessment

- Contact tracing: The contacts of positive cases shall be line listed and tracked within 12 hrs. of the case being confirmed/suspected.
 - a. Primary Contact/direct contacts to the positive case is defined as
 - i. Person providing direct care without proper personal protective equipment (PPE) for COVID 19 patients
 - ii. Staying in the same close environment of a COVID 19 patient (including work place, class rooms, household and gatherings)
 - iii. Travelling together with close proximity (1m) with a COVID 19 patient in any kind of conveyance within a 14 day period after the onset of symptoms in the case under consideration
 - b. All other contacts shall be treated as secondary contacts
 - c. Every person in the above category shall be identified and enlisted as contacts for tracing along with their names, address and contact details.
 - d. All the contacts shall be kept under home isolation immediately and kept under surveillance at home for 28 days. They shall be visited daily to verify if they and ask him/her if had developed symptoms.
 - e. The details of contacts traced, their quarantine status, sample and testing status shall be updated DSO and district control room.

Clinical decision making algorithm for persons from countries/areas with reported transmission of COVID 19, primary contacts, secondary contacts:

1. A person within 14 days of return from a country/area with reported local
2. Primary contacts
3. Secondary contact

LABORATORY SUPPORT

Designated laboratories

At present the samples collected in the district are being sent to Jorhat Medical College for testing on a regular basis.

All test results should be available within 12 hours of sampling. The contact number of such courier agencies shall be a part of the micro-plan.

The designated laboratory will provide daily update (daily and cumulative) to District, State and Central Control Rooms on:

- i. No. of samples received
- ii. No. of samples tested
- iii. No. of samples under testing
- iv. No. of positive sample

HOSPITAL CARE

All suspect cases detected in the containment areas (till a diagnosis is made), will be hospitalized and kept in isolation in a designated facility till such time they are tested negative. Persons testing positive for COVID-19 will remain to be hospitalized till such time 2 of their samples are tested negative as per MoHFW's discharge policy. About 15% of the patients are likely to develop pneumonia, 5 % of whom requires ventilator management.

Hence dedicated Intensive care beds need to be identified earmarked. Some among them may progress to multi organ failure and hence critical care facility/ dialysis facility/ and Salvage therapy [Extra Corporeal Membrane Oxygenator (ECMO)] facility for managing the respiratory/renal complications/ multi-organ failure shall be required. If such facilities are not available in the containment zone, nearest tertiary care facility in Government / private sector needs to be identified, that becomes a part of the micro-plan.

B. Isolation facilities to be identified and mapped at the district level:

Sl. No	Name of Hospital/ Isolation facilities with Address	Contact Person & Mobile No	Capacity
1	Pitambar Dev Goswami District Hospital, Garamur	Dr. Amulya Goswam 9435203229	9 bedded
2	Kamalabari CHC, Kamalabari	Dr. Bimal Pegu 6001828705	3 bedded
3	Jengrai Model Hospital, Jengraimukh	Dr.Prabitra Mili. 9954830371	70 bedded
4	Garamur Pitambar Dev. HS, Garamur	Kumud Goswami, 9678332721	56 bedded
5	Bibekanada Sewa Kendra, Kamalabari	Hitesh Das,9859460603	50 Bedded

Quarantine Facilities in Majuli District

Garmur

Sl No	Name of Quarantine Centre	Room with Bed Capacity			Dormitory Bed Capacity	Filled	Name & Ph No of Owner	Name & Ph No of I/C
		Single	Double	Tripple				
1	Risong Family Guest House, Garmur Chariali	0	12	3	0	0	Manjit Risong-9957186356	Dipak Saikia-8136008294
2	La Mansion, Garmur	1	0	3	0	0	Mahendra Gam-9508790587	Prasanta Burha Gohain-7086772663
3	Santi Kunj, Garmur	0	4	9	0	0	Dipankar Bhagavati-6003320165	Rajiv Lochan Borah-7002196471
4	Jyoti Home, Garmur	3	8	0	0	0	Jyoti Narayan Sharmah-9435657282	Ghanakanta Saikia-9365527790
5	Srimanta Shankardev Hotel, Garmur	9	40	0	0	0	DHIRAJ BORA-7399145895	Manmohan Borah-7002200786
6	Kakati Guest House, Garmur	0	6	0	0	0	Putul Kakati-9365970647	Palash Saikia-8472985365
7	Tirtha Home Stay, Gopalpur	0	4	0	0	0	Tirtha Bhuyan-9401834909	Satyajit Burha Gohain-8486148787
8	Subansiri Lodge, Garmur	0	2	3	8	0	Mridu Pawan Bhuyan- 9101420376	Manmohan Borah-7002200786
9	Gam bamboo Cottage, Garmur	0	0	0	4	0	Biju Gam-6000231309	Rajiv Lochan Borah-7002196471
10	Garmur Satra Guest House	0	6	6	4	4	Arup Bhuyan-8486591454	Gunagovinda Borah-9101197234
11	La-lolad Lodge, Garmur	6	0	0	0	0	Anil- 7896443034	Dipak Saikia-8136008294
12	Mepo Okum, Garmur	0	20	0	0	0	Haren Narah-9435203165	Rajiv Lochan Borah-7002196471
13	Okekiga Resort, Garmur	0	10	0	0	0	Deep Maina Duwara-8822390306	Ghanakanta Saikia-9365527790
14	Ayang Akum, Garmur	0	22	0	0	0	Chittaranjan Payeng-9101272791	Prasanta Burha Gohain-7086772663
15	Dekachang, Garmur	0	32	0	8	0	Kaushik Nath-9854715435	Prasanta Burha Gohain-7086772663
16	River Bank (Siyang) Bamboo Cottage, Garmur	3	0	0	0	0	Nitumoni Dutta-6901518823	Prasanta Burha Gohain-7086772663
17	WRD Guest House	0	0	0	27	0	Rajib Goswami,943554501	Nilim Saikia-7002762827

							9	
18	PWD (B) Guest House	2	2	0	0	0	Ghana Saikia, 9365527790	Nilim Saikia-7002762827
19	Atithya Home Stay	0	4	0	0	0	Shankar Borah-6003420367	Manmohan Borah-7002200786
20	Pushpa Bilash	0	12	0	0	0	Mukunda Borbayan-6001684768	Satyajit Burha Gohain-8486148787
21	Uttar Kamalabari Guest House, Kamalabari	0	6	9	8	0	Deepak Baruah-9954984797	Guna Govinda Borah- 9101197234
22	Phu-Ke Resort, Kamalabari	0	7	0	0	0	Aditya Baruah-9101376069	Manmohan Borah-7002200786
23	Brahmaputra Guest House, Kamalabari	0	8	0	0	0	Madhav Saikia-7896812886	Manmohan Borah-7002200786
24	Hotel Sangeeta, Kamalabari	1	4	0	0	0	Ajay Holder-9101652158	Guna Govinda Borah- 9101197234
25	Atithi Awash, Kamalabari		2	3			Sivakumar Mandal-8761855843	Satyajit Burha Gohain-8486148787
26	Madhuban Hotel, Kamalabari		6	0	0	0	Prafulla Tamuli-9435766998	Palash Saikia-8472985365
27	Seuj Bilas, Kamalabari	0	14	3	0	0	Babul Hazarika-702189051	Dipak Saikia-8136008294
28	Sugandha Look, Kamalabari	1	2	0	0	0	Bishnu Mudoi-9435614417	Palash Saikia-8472985365
29	Kamalabari Na Satra Guest House, Kamalabari	3	8	0	12	0	Basanta Saikia-9101801106	Guna Govinda Borah- 9101197234
30	River Wind Bamboo Cottage, Kharjan Na Satra	0	8	0	4	0	Arup Saikia-9435203024	Nilim Saikia-7002762827
31	Auniati Satra Guest House	3	14	0	18	0	Pranab Saikia,9864649964	Ghanakanta Saikia,9365527790
32	Majuli Eco Resort, Dhapak Gaon	0	4	0	0	0	Jayanta Sharmah-9854054135	Satyajit Burha Gohain-8486148787
33	Mahabahu Bamboo Cottage, Bengenaati	0	4	0	6	0	Debakanta Das-6000746273	Palash Saikia-8472985365
34	Adi Bhimpur Satra Guest House, Bhogpur	0	0	0	14	0	Atul Mahanta-910159054	Dipak Saikia-8136008294
35	Khagen(Santanu) Homestay,	0	4	0	0	0	Khagen Goswami-9707351218	Nilim Saikia-7002762827

	Samuguri								
36	Dakhinpat Satra Guest House, Dakhinpat	0	10	0	10	0	Krishna Dutta-8136072100	Guna Govinda Borah- 9101197234	
37	Ane- Ruying Bamboo Cottage, Jengraimukh	6	16	0	0	0	Mukul Doley-8169810225	Dibyajyoti Pegu-9101139572	
		38	301	39	123	4			
	GRAND Total	490							

SCHOOLS						
Sl No	Name of Quarantine Centre	Room with Bed Capacity	Dormitory Bed Capacity	Filled	Name & Ph No of Owner	Name & Ph No of I/C
1	Garamur Pitambar Dev. HS	0	45	0	Kumud Goswami,9678332721	Utpal Boah,6900601049
2	Kamalabari Hem chandra High School	0	50	0	Karuna Borah,7002026985	Dipak Saikia- 8136008294
3	Bibekanada Sewa Kendra	50	60	0	Hitesh Das,9859460603	Alok Neog, 7002513930
4	Jengraimukh College,	0	55	0	Naba Kr. Pegu,7637924350	Dibyajyoti Pegu- 9101139572
5	St. Paul's School,Jengraimukh	0	98	0		Dibyajyoti Pegu- 9101139572
	Total	50	308	0		

GRAND Total			358
--------------------	--	--	------------

COMMUNITY HALLs						
Sl No	Name of Quarantine Centre	Capacity	Dormitory Bed Capacity	Filled	Name & Ph No of Owner	Name & Ph No of I/C
2	Milan Sangha, Kamalabari		40	0	Upen Saikia, 9577168525	Alok Neog, 7002513930
3	Auniati community hall	0	45	0	Jugen Borah, 9101195154	Simanta Bhatta, 8638070213
4	Potiya Gaon Community Hall	55			Leelakanta Saikia- 8472979401	Alok Neog- 7002513930
5	Komar Gaon Rupali Community Hall	35			Dularam Rajkhowa- 9508034322	Alok Neog- 7002513930
6	Bongaon Community Hall	40			Dimbeshwar Hazarika- 9508034337	Sushil Gogoi - 8638149080
7	Korhal Gaon Community Hall	35			Haren Borah- 9508719140	Sushil Gogoi - 8638149080
8	Gayan Gaon Community Hall	80			Bolin Dutta - 9508034325	Ananta Mahanta-9101584525
9	Ratanpur Community Hall	30			Profulla Rajbongshi- 8011793155	Ananta Mahanta-9101584525
10	Bhokotiduar Community Hall	35			Kamal Das- 8811806862	Ananta Mahanta-9101584525
11	Mudoibil Community Hall	40			Prabhat Boiragi- 8638987937	Mrigen Duworah- 7002181235
12	Naya Bazar Community Hall	54			Jintu Borah- 6003965242	Dhrubajyoti Saikia- 8638787746
13	Kumarbari Community Hall	48			Pawan Pegu- 7635868571	Dhrubajyoti Saikia- 8638787746
14	Phuloni Community Hall	32			Debojit Saikia- 8753926059	Mrigen Duworah- 7002181235
15	Sonari Ati Community Hall	34			Debojit Nath- 7086542958	Mrigen Duworah- 7002181235
16	Balichapori Community Hall	34			Ratul Bhuyan- 9957225762	Pankaj Borah- 9101786391
17	Guwal Gaon Community Hall	32			Khagen Hazarika- 9401205966	Pankaj Borah- 9101786391

	Total		85	0		
		584				
GRAND Total		669				

OVERALL TOTAL CAPACITY 490+358+669= 1401

Surge capacity

Based on the risk assessment, if the situation so warrants (data suggested an exponential rise in the number of cases), the surge capacity of the identified hospitals will be enhanced, private hospitals will be roped in and sites for temporary hospitals identified and its logistic requirements shall be worked out.

Pre-hospital care (ambulance facility)

Ambulances need to be in place for transportation of suspect/confirmed cases. Such ambulances shall be manned by personnel adequately trained in infection prevention control, use of PPE and protocol that needs to be followed for disinfection of ambulances (by 1% sodium hypochlorite solution using knapsack sprayers).

Quarantine and isolation:

Quarantine and Isolation are important mainstay of cluster containment. These measures help by breaking the chain of transmission in the community.

Quarantine :

All house holds and contacts of a confirmed and/or suspected cases shall be immediately home quarantined.

- a. All those are in home quarantine shall be followed up till the time of test results of suspect case comes negative. If the test result comes positive all such persons become “ true contacts” who shall have to be Home quarantined for 14 days and follow up has to be done for 28 days.

Isolation :

Suspect cases detected on active surveillance need to be isolated in a room in the house temporarily till the time he/she is examined by the supervisory medical officer or shifted by the designated ambulance to the designated facility.

Preventive public health measures:

There will be social mobilization among the population for adoption of community- wide practice of frequent washing of hands and respiratory etiquettes in the contained area. The community will also be encouraged to self monitor their health and report to the visiting ASHA/Anganwadi worker or to nearest health facility.

Social distancing measures :

For the cluster containment, social distancing measures are key interventions to rapidly curtail the community transmission of COVID-19 by limiting interaction between infected persons and susceptible hosts. The following measures would be taken:

Closure of schools, colleges and work places :

Intensive risk communication campaign will be followed to encourage all persons to stay indoors for an initial period of 28 days, to be extended based on the risk assessment. Based on the risk assessment and indication of successful containment operations, an approach of staggered work and market hours may be put into practice.

Cancellation of mass gatherings:

All mass gathering events and meetings in public or private places, in the containment and buffer zones shall be cancelled / banned till such time, the area is declared to be free of COVID-19 or the outbreak has increased to such scales to warrant mitigation measures instead of containment.

Advisory to avoid public places:

The public in the containment and buffer zones will be advised to avoid public places and only if necessary for attending to essential services. The administration will ensure supply of enough masks to the households in the containment areas if necessary.

Cancellation of public transport (bus/rail)

There will be prohibition for persons entering the containment zone and on persons exiting the containment zone. To facilitate this, if there are major bus transit hubs or railway stations in the containment zone, the same would be made dysfunctional temporarily. Additionally, irrespective of fact that there is a rail/road transit hub, the perimeter control will take care of prohibiting people exiting the containment zone including those using private vehicles and taxis.

As a significant inconvenience is caused to the public by adopting these measures in the containment zone, District administration would proactively engage the community and work with them to make them understand the benefits of such measures.

]
]
]
]

]
]

]
]
]

MATERIAL LOGISTICS

Personal Protective Equipment:

The type of personal protective equipment for different categories of:

S. No.	Name of the item	Category of personnel
1	PPE Kit, N 95, Mask, Gloves, Goggles, cap and shoe cover)	-Doctors and nurses attending to patients in isolation, ICU/critical care facilities of hospitals in the containment zone. -Para-medical staff in the back cabin of ambulance. -Auxillary/ support staff involved in disinfection vehicles/ ambulances and surface cleaning of hospital floors and other Surfaces
2	N-95 Mask and gloves	Supervisory doctors verifying a suspect case Persons collecting samples. Doctors/nurses attending patients in primary health carefacilities
3	Triple Layer Surgical mask	To be used by Field workers doing surveillance work Staff providing essential services. Suspect cases and care giver / by stander of the suspect case Security staff. Ambulance drivers Residents permitted to go out for essential services.

Transportation

A large number of vehicles will be required for mobilizing the surveillance and supervisory teams. The vehicles will be pooled from Government departments. The shortfall, if any, will be met by hiring of vehicles.

Bio-medical waste management

A large quantity of bio-medical waste is expected to be generated from containment zone. Arrangement would also be required for such bio-medical waste (discarded PPEs etc.), preferably by utilizing the bio-medical waste management services at the designated hospital. RISK

COMMUNICATION

Risk communication material:

Risk communication materials comprising of

- (i) posters and pamphlets;
- (ii) audio only material;
- (iii) AV films prepared by State government, NHM and district administration will be used for targeted roll out in the containment areas.

Communication channels:

Interpersonal communication

During house to house surveillance, ASHAs/ other community health workers will interact with the community

- (i) for reporting symptomatic cases
- (ii) contact tracing

(iii) Information on preventive public health measures.

Mass communication

Awareness will be created among the community through miking, distribution of pamphlets, mass SMS and social media. Also use of radio and television (using local channels) will ensure penetration of health messages in the target community.

Dedicated helpline

The DEOC will be designated as dedicated helpline and its number will be widely circulated for providing general population with information on risks of COVID-19 transmission, the preventive measures required and the need for prompt reporting to health facilities, availability of essential services and administrative orders on perimeter control.

16. Managing flood relief camps in context of COVID -19 outbreak in Assam

Assam is approaching flood season. This year the challenge to support those who might get affected due to flood will be even tougher due to the ongoing COVID-19 pandemic across the globe which has also affected Assam. Relief Camp Management Guidelines are included as Appendix-XXXV of the Assam Disaster Management Manual, 2015². In order to be better equipped to deal with flood situation vis-à-vis COVID-19 context, this document has been developed to serve as an addendum. This document will be used by all District Disaster Management Authority (DDMAs), SDO (Civil) and Revenue Circle Officers for management of Relief camps during ensuing flood season.

Major highlights of the addendum to existing Relief Camp Management Guideline are as follows:

- **Relief Camps and Accommodation capacity to be earmarked in advance:** Identify additional relief camps in addition to the existing pre-identify camps as per population density of villages to earmark space for social distancing. Ensure 7 Sq. m. of area per person instead of 3.5 Sq. m. to validate social distancing of at least one meter between any two camp inmates (calculation of intake Capacity of Relief Camps are given in the table nextpage).
- **Toilets facilities and the populations:** Sufficient Toilet facilities have to be provided in proportionate to the intake camp capacity. Coordinate with PHE Deptt. to ensure thesame.
- **Ensure sufficient sanitation facility:** Ensure sufficient Hand-wash/soap, sanitizers, masks for the camp inmates. The Relief camp premises should be strictly notified as no-spitting, no-tobaccozone.
- **Medical Support & Health Surveillance Team:** Daily monitoring (in place of weekly) of health condition shall be done by the health team on duty in the camp following all precautions and guidelines. Medical team should be armored with basic PPE for conducting screening during registration process. Pre-identification of the Medical facilities like Ambulances for transportation of infected, isolation facilities nearbyetc.
In case of sneezing, cough, fever & common cold, immediate medical supervision to be made and he/she may be kept separately as per COVID-19 norms & regulations.
- **e-Help desk:** e-Help desk should be facilitated in all Operational Relief camps with the help of *Pratirodhi Bondhu* as counselor/ facilitator. These desks will emphasis on the facilities available on the e-help platform (e.g. Telemedicine, e-pashu etc.), a joint venture of ASDMA andCSC-SPV.

- **Pratirodhi Bondhu:** The Revenue Circle Administration may engage Pratirodhi Bondhu volunteers available in the revenue circle as per the guidelines.
- **SOP for relief/cooked food distribution in camps:** SoP should be prepared in collaboration with ASDMA for distribution of relief items/cooked food adhering precautionary measure as per COVID-19 norms & regulations.
- **Arrangement for fodder Livestock:** Pre-identify the highland areas e.g. tea gardens etc. with green grasses for arrangement of the green fodder for livestock of the farmers/ campinmates.
- **Quarantine/isolation facility:** Quarantine/isolation facilities may be identified on higher altitudes by the district administration for transfer of COVID-19 suspected cases.

The detailed addenda to existing relief camp management guideline are comprehensively cited in the table below for managing flood relief camp vis-à-vis COVID-19:

PARAMETER	ADDENDUM TO EXISTING RELIEF CAMP MANAGEMENT GUIDELINE
Camp Setting	<ul style="list-style-type: none"> • Ensure that existing buildings/spaces which are in use as quarantine centers shall not be identified as relief camps
	<ul style="list-style-type: none"> • Notify more number of camps in advance with capacity of accommodation according to population density of villages to earmark space for social distancing. Identify new places for additional Relief Camps in highland areas. If possible draw lines in floor for specific accommodation. (Calculate the intake capacity of the relief camps as: $\text{Intake Capacity of Relief Camp (R.C.)} = \frac{\text{Floor Area of the R.C. (in sq. N.)}}{7 \text{ Sq. m.}}$ • Notify the Relief Camps: Capacity for accommodation adhering to COVID-19 norms & regulations. • Proper calculation of space available and the target population to be shifted to the camp shall be made to avoid overcrowding • 7 Sq. m. of covered area per person instead of 3.5 Sq. m. to validate social distancing of at least one meter between any two campinmates. • Wherever feasible, Separate room for elderly pregnant and lactating women and children upto 6 years should be allocated. • Queue management practice maintaining social distancing • Separate room in a separate building for the home quarantined who might be evacuated during the floods should be identified. Home quarantine guidelines shall be strictly adhered to for the building where home quarantined people are sheltered: http://asdma.gov.in/covid/Govt.%20of%20Assam%20Circular/ASDMA_Home_quarantine_Ass.Pdf
Temporary/ makeshift shelter	<ul style="list-style-type: none"> • If Tents are used for shelter, these should be not erected closely. Minimum 20 meters distance shall be maintained between 2 tents • 7 Sq.m of covered area per person instead of 3.5 Sq m to maintain should be ensured for maintaining a distance of at least one meter between any two individuals. Efforts shall be made to avoid use of plastics, asbestos etc. in erecting makeshift camps.
Camp Administration	<ul style="list-style-type: none"> • The Camp in-charge will coordinate with Pratirodhi Bondhu and e-Help initiatives to facilitate services. • The Relief camp should be strictly notified as no-spitting, no-tobacco zone. • List of camp in-charges shall be prepared and shared with all stakeholders in advance and training to campin-charge. • Sufficient Toilet facilities have to be provided in proportionate to the Camp capacity. • Mandatory screening of all brought to the camp/seeking shelter in the camp shall be done for any health condition.

	<ul style="list-style-type: none"> • Camp register should also maintain separately information about pregnant women, infants, elderly, people with existing health conditions and persons with disability. • People presenting with fever and or fever like symptoms should be immediately segregated and taken for medical care. • If required, such infected/identified persons should be shifted to designated quarantine/isolation facilities within the relief camps or location pre-identified by the district administration. • Immediate information to 104 shall be provided for any case related to COVID-19 in the camp (asymptomatic and symptomatic). • Special accommodation facility for elderly, pregnant lady and PwD (People with Disability) should be arranged. • Each camp should have “Information Board” capturing contact details of key service providers for immediate support displayed in local language and Capacity of the Camp to accommodate inmates adhering the COVID-19 norms & regulations. • Appropriate IEC for prevention of COVID infection to be displayed in local language using pictorial depiction and less text.
<p>Basic Facilities</p>	<p><u>Water:</u></p> <ul style="list-style-type: none"> • Disinfection measures for drinking water shall be practiced for water provisioned for drinking to camp inmates. • Hand washing bay shall be established in each camp with multiple hand washing points at appropriate distance with soap should be provided at entry and exit of camp • Water shall be made available. Per person availability shall be increased to 30 litre/person/day. <p><u>Sanitation:</u></p> <ul style="list-style-type: none"> • All guidelines for sanitation facilities in relief camps should be strictly maintained • Ensure sufficient Handwash/soap, sanitizers, masks for the camp inmates. • Cleaning of common spaces shall be done thrice a day particularly handrails, door latches, switches etc. which are frequently touched • Adequate disinfectant shall be made available in the camp. • Mosquito control measures to be strictly followed <p><u>Food Storage and Distribution:</u></p> <ul style="list-style-type: none"> • Any food item brought to the camp must be sanitized appropriately as per disinfection protocol. All packed items shall be cleaned properly using disinfectants. • Special care should be taken/ SoP should be prepared for distribution of cooked food adhering to precautionary measure as per COVID-19 norms & regulations. • Food items provided to young children should follow global Infant and young child recommendations, and remain in line with Infant Milk Substitute Act available at: http://www.bpni.org/documents/IMS-act.pdf • Proper food hygiene should be maintained by cook whether cooking is done family wise or a community kitchen is established. • Kitchen and food storage area should be sanitized thrice daily and camp inmates shall be sensitized in this regard by camp-incharge/ frontline workers on duty. • Appropriate IECs on food safety shall be displayed in the cooking and dining area. The IECs are available at: https://fssai.gov.in/cms/coronavirus.php • Pregnant women and lactating mothers at the camp should be provided relevant information on covid19, pregnancy, childbirth and breastfeeding. <p><u>Clothing:</u></p> <ul style="list-style-type: none"> • Appropriate arrangements shall be made for detergents and washing spaces for camp inmates to maintain cloth hygiene. • Adequate provision of bed-nets shall be made.

	<p><u>Medical and Psychosocial Support:</u></p> <ul style="list-style-type: none"> • Medical team should be armored with basic PPE for conducting screening during registration process. • Pre-identification of the Medical facilities like Medical team, Ambulances for transportation of infected, isolation facilities nearby etc. • Home quarantine people to be shifted to quarantine centers and they shall not be kept in the relief camps. • Daily monitoring (in place of weekly) of health condition shall be done by the health team on duty in the camp following all precautions and guidelines. • Any suspected case shall be immediately shifted to designated health facility/ quarantine centre. • All protocols for safety of camp inmates and staff on duty shall be strictly adhered to. • All other guidelines in the relief camp management manual regarding medical and psychosocial support shall be implemented. • Standby arrangements for transportation of symptomatic cases shall be made in all camps with more than 200 inmates (in place of 500) • Wearing of masks inside the camp may be made compulsory. Sufficient masks may be provided by the DDMA.
<p>Special arrangements for Children, women, physically challenged and elderly</p>	<ul style="list-style-type: none"> • Identify and operationalize child friendly spaces for integrated service delivery to women & children. Maintain social distancing in all activities conducted. • Within CFS, ensure learning corners for 3-6 age group children and school children in the age group 06-14 years for engaging them in different learning and recreational activities maintaining social distancing guidelines. • Ensure availability of learning and recreational material (Anganwadi in a box or school in a box) for children in all learning corners. • Teachers and Anganwadi workers designated for Child Friendly Spaces shall take all precautions to keep themselves and the children safe. • Ensure appropriate care of breastfeeding and lactating mothers, promote breastfeeding and ensure access to basic nutrition for both mother and children. Ensure proper care and hygiene is maintained by pregnant women and lactating mothers. Some of the actions for different high risk groups include. <ul style="list-style-type: none"> ○ For under five children, following needs to be provided by the district health authorities: <ul style="list-style-type: none"> ▪ Counselling on age appropriate feeding including exclusive breast feeding (upto 6 months) and complementary feeding (6-23 months) ▪ IFA syrup for anemia prevention and treatment as per Anemia Mukta Bharat guidelines ▪ ORS packet and zinc as per positioning for treatment of diarrhea ▪ Provision for regular screening for malnutrition and referrals to health facility ○ For pregnant women, following needs to be provided by the district health authorities: <ul style="list-style-type: none"> ▪ Antenatal check ▪ IFA and calcium supplements ▪ Resting area in relief camp ○ For lactating mothers, following needs to be provided by the district health authorities: <ul style="list-style-type: none"> ▪ IFA and calcium supplements ▪ Breastfeeding counselling and support

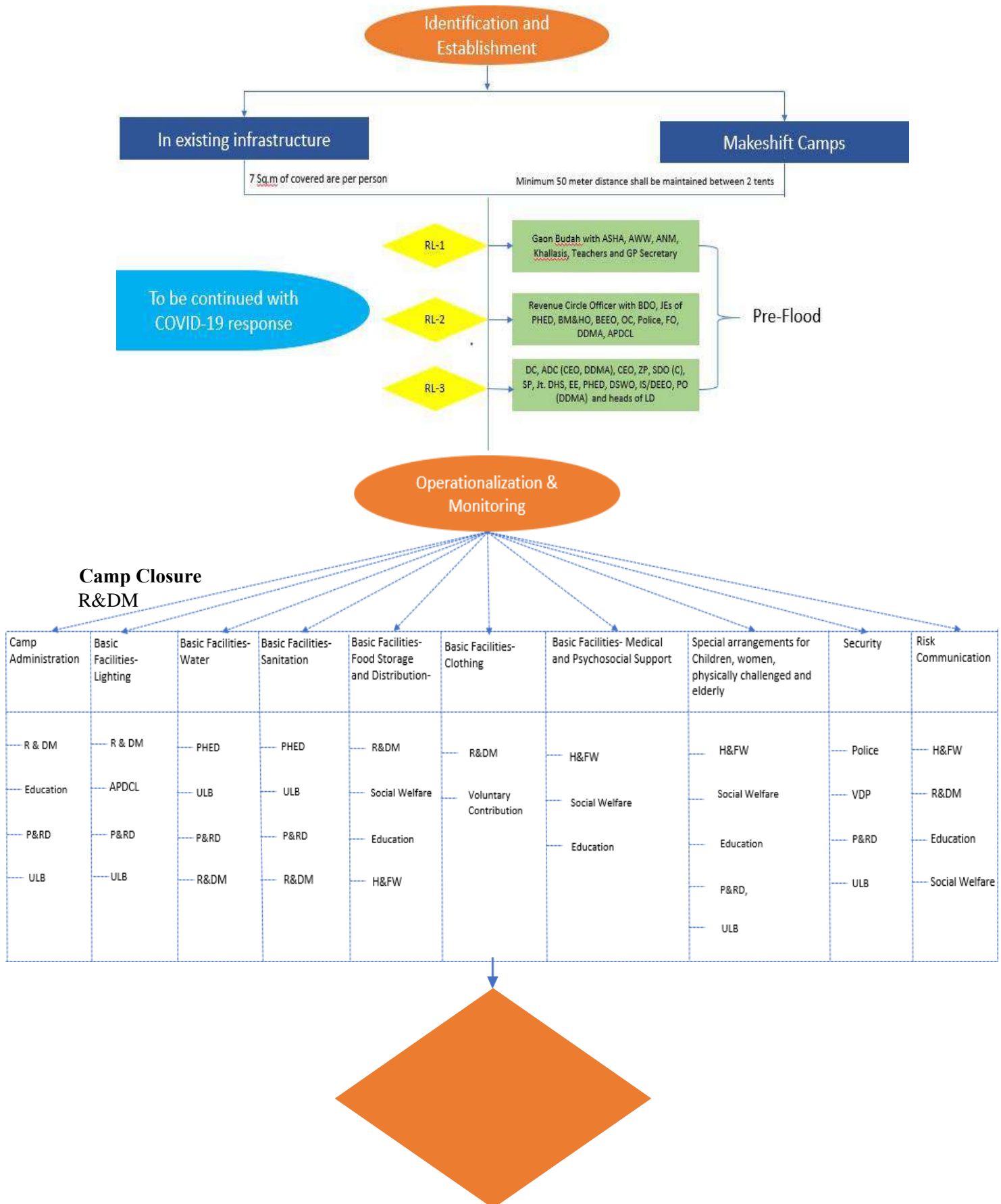
	<ul style="list-style-type: none"> ○ For elderly persons suffering from any chronic ailments like-hypertension, diabetes, previous lung disease, kidneydisease <ul style="list-style-type: none"> ▪ Antihypertensives andantidiabetics ▪ Special attention needs to be provided to the elderly. They should be advisedto be away from any sickperson. ▪ Information on covid19 and NCDs can be accessed fromhttps://www.who.int/who-documents-detail/covid-19-and-ncds • Separate register of under-five children, pregnant women, lactating mothers, elderly (more than 60 years age) and sick persons should bemaintained • wherever possible separate arrangements shall be made for accommodation of high-risk population including elderly, ill, pregnant women, lactating mothers, infant and malnourished childrenetc • If any of the high-risk groups have any of the COVID symptoms, immediate transfer to designated hospital shall bemade • Individual attention shall be given by the frontline workers to these vulnerable groups for ensuring maintenance of appropriate hygiene including proper and frequent hand washing with soap, coughtiquette.
Waste Management & Vermi Control	<ul style="list-style-type: none"> • Closed bins of different colours must be in place in all the camps for disposal of useditems • Adequate stock of disinfectants shall be made available in the camps with designated sanitation worker to keep the campsanitized
Security	<ul style="list-style-type: none"> • Roster based deployment police personal/home guard/VDP with basic PPE shall be made in each identified camp to manage crowd and to ensure decorum andsafety • Police/VDP shall ensure social distancing during all collective process in the camp be it during registration, food/relief distribution and other such activities where crowd maygather • Appropriate planning and demarcations shall be made in advance to ensure socialdistancing
	<ul style="list-style-type: none"> • Proper time planning and shifts shall be identified to ensure proper crowdmanagement
Risk Communicatio n and Community Engagement	<ul style="list-style-type: none"> • All appropriate messages and communications in local languages shall be displayed in appropriate locations in thecamp. • As feasible broadcast arrangements through radio/TV shall be made to inform the camp inmates on safety messages and evolvingsituation • All entitlements of the flood victims shall be displayed in form of a poster in thecamps. • Proper feedback shall be collected from camp inmates on their needs and services provided in the camp using the scorecard developed byASDMA. • Train volunteers/officials to help support with risk communication in the camps and also to captureusefulcases,storiesandinterviewswhichcansupportgovernmenttoactandalso provide systematic information to media.
Arrangement for Livestock	<ul style="list-style-type: none"> • Pre-identify the highland areas (e.g. Tea Garden etc.) with green grasses for arrangementof the green fodder for livestock of the farmers/ campinmates.
Closure of the Camp	<ul style="list-style-type: none"> • Before declaring the closure of the camp, inmates shall be asked/allowed to doproper disinfection of their flood affectedshelters. • For those families losing their shelters due to flood/erosion (full damaged),appropriate arrangements shall bemade.

Appendix A- Checklist for Relief Camp Management, DDMAs / RCO

Sl. No.	Action	Timeline	Status (Use √ to indicate completion)
Pre-Flood activities to be completed by DDMAs/ RCO			
1	Revenue Circle wise list of relief camps and accommodation capacity with designated camp in-charges and intake developed/updated and notified	April	
2	Relief Camp wise child friendly spaces identified	April	
3	Letter of communication sent to all departments to ensure compliance to Relief Camp Management Guidelines and the SoP	April	
4	Relief Camp Monitoring team constituted and notified & Training	April	
5	Training of camp in-charge in the wake of COVID-19	April	
6	Departmental list of camp wise designated officials received	April	
7	Department wise one day orientation of designated officials on relief camp management conducted by respective departments	April	
8	Status of preparedness related to relief camp management taken from departments during Pre-Monsoon Preparedness meeting	April	
9	procurement of Gratuitous Relief items (e.g. pre-monsoon for flooding) which will be required for operationalizing relief camps completed (As appropriate)	April	
10	Pre-positioning of essential GR stock and departmental pre-positioning (as appropriate) against identified relief camps in strategic locations completed	April	
11	Mechanism for necessary transportation arrangements (road, water and air) to ensure GR is transported in time to each of the designated camps established	April	
12	Ensure that all measures of social distancing and other added actions as suggested in the addendum are ensured	April	
Actions to be taken At the warning stage by DDMAs/ RCO			
13	Operational readiness review for relief camps conducted	On receipt of warning	
14	Instruction issued for setting up of camps	On receipt of warning & situational development	
15	Setting up of camps and provisions/functions of responsible departments reviewed	On onset of flooding and evacuation	
16	Setting up of Child Friendly Spaces and breastfeeding corners in designated camps reviewed		
Actions to be taken during Flood by DDMAs/ RCO			
17	Relief Camp Monitoring team activated	When camps are operational	
18	Ensuring special care is taken to evacuate home quarantined persons including separate camp arrangements		
19	Camps are safe from all hazards and appropriate protection and vigilance arrangements being made		

20	<p>Real time review conducted with Relief Camp Monitoring Team to ensure:</p> <p>a) Distribution of GR as per norms ensured in eachcamp</p> <p>b) Lighting arrangement in residential portion, toilets, andapproach road ensured in eachcamp</p> <p>c) Potable water for drinking and other household purposes (atleast 30 liters/person/day) ensured incamps.</p> <p>d) Separate, accessible (within 50 meters) and hygienictoilets ensured incamps.</p> <p>e) Hand washing bay with soap are available in the entry andexit.</p> <p>f) Separate bathing units for male and female are available incamps.</p>	Once in every 2/3 days till camps are operational	
	<p>g) Separate food arrangements for children, pregnant andlactating women, ill and elderly are made as perneed.</p> <p>h) Culturally and age appropriate clothing (if situation warranted) for inmates are arranged incamps.</p> <p>i) Sanitary protection for women and girls is provided.</p> <p>j) Health including regular RCH services, health and hygiene education and psycho-social care arrangements are made in camps.</p> <p>k) Security and protection arrangement including monitoring of situation of women & children as well as breast-feeding spaces are available incamps.</p> <p>l) Waste management facilities are functional incamps</p> <p>m) Operationalization of Child Friendly Spaces and breast-feeding corners in allcamps</p> <p>n) Relevant SBCC materials in local languages are provided incamps</p> <p>o) Educational and recreational activities in child friendly spacesin camps following social distancingguidelines</p> <p>p) Social distancing in all collectiveactions.</p> <p>q) Proper disinfection as perguideline.</p> <p>r) Appropriate care and referral of suspectedcases</p>		
20	Grievance Redressal mechanism for collecting and addressing feedback/complains from camp inmates are established and functional at camp level	When camps are operational	
21	Real time instructions/directives to concerned departments to address grievances issued		
22	Real time functional mechanisms for ensuring accountability in camp management are ensured		
23	Closure of the camps declared considering the on-ground situation	Based on situational development	
Actions to be taken post Flood by DDMA/ RCO			
24	Post Operation (Closure of camps) Visits conducted to assess the situation of the camps	10 days after closure	
25	Designated camps (particularly schools) are provided with resources/ support towards cleanliness post closure of the camps	With 20 days of closure	
26	Post closure review meeting conducted to understand challenges, gaps and areas of improvement in camp management	Within 30 days of closure	
27	All related documents (needed for compliance) are properly managed		
28	Departments are instructed to conduct internal debriefing on lessons learnt		

Appendix B- Roles and Responsibility Matrix



17. Child Friendly Spaces in Relief Camps

CFS is a place designed and operated in a participatory manner where children affected by disasters can be provided with a safe environment, integrated services including play, recreation, education, health, and psychosocial support and/or information about services/supports provided. The purpose of CFSs is to support the resilience and well-being of children through, structured activities conducted by community in a safe, child friendly, and stimulating environment.

District Administration will set up "Child Friendly Spaces (CFS)" in every Relief camp in co-ordination with Line departments and NGOs / civil society organizations. All protocols for COVID-19 containment including safety and security of children will be ensured in CFS

Child Friendly Spaces are a critical and non-negotiable component of relief camp management in Assam. This guidance is set forth to supplement the guidance on flood relief camp management in the context of COVID-19 issued via No. RGR/ASDMA. 09/2014/323 dated 24th April 2020 and the basic guidelines for implementation of Child Friendly Spaces in Emergencies under NSSP, 2016 issued via letter No. ASDMA/101/2017/Pt/28 dated 5th July 2018. The following needs to be adhered to with regard to Child Friendly Spaces in relief camps in the current scenario:

During Disaster	<p>Education and recreational Services</p> <ul style="list-style-type: none"> Organize children as per age group 3-6 years, 6-14 years and 14-19 years Ensure attendance of children as per the defined agegroup As per the pre-developed routine, conduct regular classes in a more generic and supplementary manner with special provisions for persons with disability Engage children in quiz, knowledge test games, storytelling, story making and other such interactive activities which require less/no movement and can be done maintaining social distancing Wherever feasible organize radio/television classes or classes through Diksha app among children Facilitate physical activities which do not require touching one another and physical distancing can be maintained. School in a Box and Anganwadi in a box concepts shall be implemented as feasible Conduct painting, creative art, singing and such other activities to facilitate their engagement and support them in dealing with emerging stress Observe children who are silent, in fear, shock or anxious and provide them individual care in ventilating their feelings Provide appropriate and timely guidance to children on the existing and emerging scenario Conduct life skills session with focus on adolescents Ensure through regular monitoring of the attendance register that children remain accounted for 	<p>All teachers (in case the relief camp is established in a school)</p> <p>CFS in-charge teachers and AWW</p>
	<p>Protection Services</p> <ul style="list-style-type: none"> Account for any unaccompanied children in the camp Educate children about their safety both online and offline safety during their stay in the relief camp Share regarding the associated risks such as violence, trafficking and abuse that may happen during and after flood and in COVID situation Provide information related to child protection services that are available to support in case of any such issues e.g., ChildLine, DCPU, JJB, CWC etc. Support children in revealing any unwanted experience that they might have experienced in the camp and support them in reporting those. Place a complain box in the CFS or in a strategic location in the camp 	<p>CFS in-charge teachers and AWW</p> <p>Village Child Protection Committee (whenever existing)</p>

	<p>and encourage children (particularly girls) to report any issue related to abuse. Child Protection Officers/ Committees may check the box regularly for complaints</p>	
	<ul style="list-style-type: none"> • Compile and submit daily report to camp-in-charge and DDMA on number of children as per age group, sex and disability status catered or provided services in the CFS. 	CFS in-charge teachers and AWW
Post Disaster	<ul style="list-style-type: none"> • Compile and submit a detailed report on CFS operation in the camp with summary of attendance, activities conducted etc. • Share observations and lessons learnt to BEEO's/CDPO's office for improvement of CFS in relief camps in future • Based on lessons improve provisions in the designated camps for effective operation of CFS in future 	CFS in-charge teachers and AWW

Phase	Actions to be taken at village level where relief camps are being identified	Responsibility
Pre Disaster	<ul style="list-style-type: none"> • Identify locations within the designated camp boundary or nearby where children can be engaged and supported following social distancing, personal hygiene, cough etiquettes and other COVID-19 precautionary measures 	Gaon Burha/ Mondal with School Safety Focal Point Teacher, ANM, ASHA and AWW, SMC members and PRIs
	<ul style="list-style-type: none"> • Create a database of children who will be supported in the identified CFS from the targeted villages to plan for the set up using social distancing 	School Safety Focal Point Teacher and AWW
	<ul style="list-style-type: none"> • Identify existing IT assets (e.g., Television/Radio) in schools designated as camps) to use them for remote learning in camps 	
	<ul style="list-style-type: none"> • Arrange and wherever feasible basic materials such as tents/tarpaulin, recreational and sports as well as education materials, desired number of masks for children, soaps for hand washing, GRAs per norms for children to be provided through CFS with Revenue Circle Officer 	
	<ul style="list-style-type: none"> • Identify and map pregnant women, lactating mothers, malnourished children against identified camps and Child Friendly Space and share the information to camp-in-charge 	ANM, ASHA, AWW
	<ul style="list-style-type: none"> • Conduct remote/ face to face (core camp team) pre-flood • camp level meeting to plan for services in CFS as per COVID-19 guidelines 	Coordinated by Camp-in-Charge
	<ul style="list-style-type: none"> • Develop a short and simple routine of various activities to be conducted in the Child Friendly Spaces 	School Safety Focal Point Teacher and AWW
	<ul style="list-style-type: none"> • Submit any requirement of tools and materials related to CFS to the Office of the BEEO/CDPO for onward sharing with RCO/SDO 	

(Civil)/DDMA	
<ul style="list-style-type: none"> Develop/adapt teaching learning and recreational materials available with the school/ICDS centre for use in the CFS 	
<ul style="list-style-type: none"> Conduct mock exercises to test how social distancing and other COVID prevention measures can be maintained in child friendly spaces in the camp 	Coordinated by Camp-in-Charge

18) Types of probable Disaster in the District:

- Basically Flood causes major havoc in the District.
 - Breach of Embankments also causes havoc from time to time.
 - As there is no multistoried buildings are there in Majuli, hence, probable magnitude of damage is less.
 - Erosion is also a major concern for the District.
 - Fire is another major disaster in the District.
 - Wind and storm is also a major concern for the district.
- ❖ Flood and Erosion are the major Disaster in the District.
- ❖ Due to overflow of the surrounding rivers including river Brahmaputra causes Flood in the District. Heavy rainfall in Upper Assam District and Arunachal State usually rivers overflows.

19) Role & Responsibilities of Government Departments in the District:

Responsible Departments have been primarily entrusted with following tasks and ask to complete before 28th February'2019:

- Conduct of detail risk assessment studies
- Department wise preparation plan
- Department wise training for identified staff
- Department wise identification of mitigation option and action

Further, Departments have been specifically instructed for followings:

Preparedness:

Sl No:	Department	Role & Responsibilities assigned
1	Water Resources Department	<ul style="list-style-type: none"> Department will identify the vulnerable portions of the Embankments that may breach in near future and will initiate strengthening works. Department will further ensure completion of schemes sanctioned under SDRF before flood.
2	Brahmaputra Board	<ul style="list-style-type: none"> Verify the existing spurs constructed by them in Majuli and to initiate action for protection. Further, they will identify vulnerable areas under their jurisdiction for maintenance.
3	Public Works Department	<ul style="list-style-type: none"> Will keep infrastructure on operational condition to facilitate the movement of goods and services and emergency supply. Will also undertake emergency repairs in case of any disaster.
4	Health Department	<ul style="list-style-type: none"> Will develop Medical response team so that they can be deputed in case of health emergency or Disaster. Arrangement of Medical care in Disaster situation. Will maintain adequate stock of live savings medicine. Coordinate and Transport of necessary

		<p>Medical supplies to Disaster prone areas.</p> <ul style="list-style-type: none"> ▪ Will prepare Hospital Contingency Plan for Garamur Civil Hospital and Kamalabari Block PHC in particular.
5	Development Blocks under P& RD	<ul style="list-style-type: none"> ▪ Will identify GP wise vulnerable areas and will prepare contingency plan. ▪ Will constitute coordination committees/ volunteers group in vulnerable areas to tackle any Disaster. ▪ Will provide training on search and rescue to the Committees and Groups. ▪ With equip the Committees and Groups with tools and knowledge. ▪ Will ensure condition of already constructed raised platforms and also to complete the construction works of ongoing Raised Platforms so the people and cattle population of affected areas can use. • Gaon Panchayat Presidents and Secretaries will prepare and submit flood Plan for their respective Gaon Panchayat areas for preparation of a micro Plan within February 25th.
6	Food & Civil Supply and Consumer Affairs Department	<ul style="list-style-type: none"> ▪ Will maintain adequate supply of food stuff for distribution as GR. ▪ Will indentify safe places/godowns in vulnerable areas, so that minimum stock can be kept in advance. ▪ Will coordinate/ manage transportation of essential items during or post Disaster situation.
7	Agriculture Department	<ul style="list-style-type: none"> ▪ Will educate farmers about cultivation of flood resistance varieties of crops. ▪ Will conduct damage assessment to crops and allied structures. ▪ Will keep suitable plot ready for growing seedlings.
8	Animal Husbandry & Veterinary Department:	<ul style="list-style-type: none"> ▪ Will prepare a plan for disease control as Majuli is predominantly affected by FMD. ▪ Will organize awareness programme on plantation poison to the cattle population especially in Chapori area. ▪ Will conduct fodder assessment in vulnerable areas in advance and will prepare a contingency plan. ▪ Will conduct assessment of damage and economic loss due to Disaster.
9	PHED	<ul style="list-style-type: none"> ▪ Will arrange for providing of safe drinking water in Disaster situation and will prepare a contingency plan.
10	Social Welfare Department	<ul style="list-style-type: none"> ▪ Will ensure proper care of the uncared and protection of the most vulnerable section. ▪ Will assess children population in vulnerable areas and assess requirement of area wise baby food. ▪ Will carry out awareness programme.
11	Soil Conservation Department	<ul style="list-style-type: none"> ▪ Will start protection measures against gully erosion in vulnerable areas. ▪ Will start afforestation in vulnerable areas.

12	Forest Department	<ul style="list-style-type: none"> ▪ Forest Department will start intensive tree plantation in identified areas as the Majuli District has already been declared as Carbon Neutral District. It will help in keeping ecological balance as well as protection of erosion.
13	Fire & Emergency Services	<ul style="list-style-type: none"> ▪ Will ensure safety of life & property of all citizens in case of fire hazards and in natural calamities. ▪ Will inspect fire safety measures in all important offices/ buildings and community assets. ▪ Will also raise awareness among public by conducting periodical training.
14	APDCL	<ul style="list-style-type: none"> ▪ Will prepare Disaster/Hazards specific contingency plan.
15	Inland Water Transport Department	<ul style="list-style-type: none"> ▪ Will ensure supply of boat for relief (GR) distribution in chapori areas.
16	DDMA, Majuli	<ul style="list-style-type: none"> ▪ Will prepare a detail plan covering Plans received from GP President, Circle Officer and Other Departments. ▪ Will prepare an inventory of required equipments and materials including Boats. ▪ Will arrange adequate stock of materials like Tarpaulins, Candles, Torch Lights etc. in advance. ▪ Will arrange training for the volunteers/ NGOs before flood season starts. ▪ Will arrange awareness camps and workshops on Disasters. ▪ Will maintain coordination with ASDMA and other Agencies.
17	Circle Office	<ul style="list-style-type: none"> ▪ Will prepare a Circle level Contingency plan. ▪ Will activate Sarkari Gaonburhas in Disaster prone areas. ▪ Will assess population that may be affected in advance so that GR distribution plan can be effectively planned. ▪ Will identify emergency shelters in advance in probable affected areas. ▪ Will engage manpower in probable affected areas by dividing into Zones and Sectors so for effective rescue and relief operation. ▪ Will identify contact persons in disaster probable areas.

FLOOD CONTINGENCY PLAN OF REVENUE CIRCLE OFFICE IN MAJULI DISTRICT

1.1 DISTRICT FLOOD RELIEF COMMITTEE

A district level co-ordination committee will be formed to deal with the situation at district headquarter. The constitution of committee would be as follows:

Sl.No.	Person	Designation
1	Deputy Commissioner, Majuli	Chairman
2	Add. Deputy Commissioner(Disaster Management), Majuli	Convener
3	Superintendent of Police, Majuli	Member

4	All Assistant Commissioners in the District	Member
5	Circle Officer, Majuli and Ujani Majuli Revenue Circle	Member
6	DPO, DDMA, Majuli	Member
7	B.D.O. Majuli Dev. Block.	Member
8	B.D.O. Ujoni Majuli Dev. Block.	Member
9	Executive. Eng. Water Resource Div. Majuli.	Member
10	Executive Engineer, Brahmaputra Board, Majuli Division	Member
11	Executive Engineer Majuli Rural Road Division, Majuli	Member
12	Executive Engineer Majuli State Road Division, Majuli	Member
13	District Transport Officer, Majuli	Member
14	District Agriculture Officer, Majuli	Member
15	District Veterinary Officer, Majuli	Member
16	SDM & HO, Medical Dept. Majuli	Member
17	Asstt. Ex. Engineer, Majuli Building Division.	Member
18	Asstt. Ex. Engineer, PHE, Majuli	Member
19	Ex. Engineer, Irrigation Jorhat/Majuli Division.	Member
20	Divisional Warden, Civil Defense, Majuli	Member
21	Officer In Charge , Fire & Emergency Service	Member

1.2) DISTRICT FLOOD MANAGEMENT TEAM:

Sl.No	Designation	Department/Agency
1	Addl. Deputy Commissioner (Disaster Management), Majuli	Administration
2	Superintendent of Police, Majuli	Police
3	Circle Officer, Majuli and Ujani Majuli Revenue Circle	Revenue
4	All Dev. Block BDOs	DRDA
5	DIPRO (I/C)	DIPRO
6	Executive Eng. Water Recourse Department, Majuli	Water Resource
7	Asstt. Executive Engineer PWD (Rural Roads)	PWD (RR)

1.3) SEARCH AND RESCUE TEAM:-

Sl.No	Designation	Department/Agency
1	Superintendent of Police, Majuli	Police
2	Station Sub-Officer, Fire Station, Majuli	Fire
3	Executive Eng. Water Recourse Department, Majuli	WRD
4	Executive Engineer PWRD Majuli District Territorial Road Division, Garamur	PWD (RR)
5	Executive Engineer PWRD Majuli District Territorial (State Roads), Majuli	PWD (SR)
6	Asstt. Executive Engineer PWD (BLDG), Majuli	PWD (BLDG)
7	Divisional Warden, Civil Defense,	Civil Defense

1.4 FIRST AID TEAM:

Sl.No	Designation	Department/Agency
1	Addl. CM & HO(FW), Health Services, Majuli	Health
2	Divisional Warden, Majuli	Civil Defence

3	District Social Welfare Officer, Majuli	Social Welfare
---	---	----------------

1.5. SHELTER MANAGEMENT TEAM:-

Sl.No	Designation	Department/Agency
1	ADC (Disaster Management),	Administration
2	Addl. S.P. Majuli.	Police
3	Circle Officer, Majuli and Ujani Majuli Revenue Circle	Revenue
4	All BDOs	DRDA
5	District Transport Officer, Majuli	Transport
6	Inspactor of Schools	Education
7	District Elementary Education Officer, Majuli	Education
8	Asstt. Executive Engineer, PWD (BLDG)	PWD (BLDG)
9	SDO,APDCL, Majuli	Electricity

1.6)RELIEF MANAGEMENT TEAM :-

Sl.No	Designation	Department/Agency
1	ADC, Disaster Management, Majuli	Administration.
2	Superintendent of Police, Majuli	Police Administration.
3	Asst. Director, Food & Civil Supply	Supply
4	Circle Officer, Majuli and Ujani Majuli Revenue Circle	Revenue.
5	Divisional Warden,	Civil Defense

1.7)DAMAGE ASSESSMENT TEAM:

Sl.No	Designation	Department/Agency
1	ADC, Disaster Management, Majuli	Administration.
2	Circle Officer, Majuli and Ujani Majuli Revenue Circle	Revenue
3	All BDOs	DRDA

1.8) PATROLLING TEAM:-

Sl.No	Designation	Department/Agency
1	Superintendent of Police, Majuli	Police Administration
2	Circle Officer, Majuli and Ujani Majuli Revenue Circle	Revenue
3	Divisional Warden	Civil Defense

1.9) DUTIES AND RESPONSIBILITIES OF THE OFFICIALS:

- 1 To plan, organize and make systematic rescue and relief operation in the District.
- 2 To co-ordinate the efforts of the Govt. deptts. in connection with the relief operation.
- 3 To co-ordinate and liaise with the activities of both rescue and relief operation of the Revenue Circle area.
- 4 To make arrangement for enforcement of trained manpower for rescue and relief operation Civil Defence, Majuli



GOVT OF ASSAM
OFFICE OF THE CIRCLE OFFICER ::::::: MAJULI REVENUE CIRCLE
KAMALABARI : MAJULI

MRC 16/2022/

Date: 18.04.2022

CERTIFICATE

This is to certify that the report on “**FLOOD CONTINGENCY PLAN**” for Majuli Revenue Circle has been prepared by **Papori Boruah [Field Officer (Disaster Management), Majuli Revenue Circle]**, for the partial fulfillment of the requirement made by ASDMA, Guwahati.

Sd/-
Circle Officer
Majuli Revenue Circle
Kamalabari, Majuli

Majuli is a river island situated itself in the state of Assam, mid-stream of the great river Brahmaputra. It is a unique fluvial landform formed as a result of dynamic river system. The island is bounded by river Brahmaputra in the South and river Subansiri in the North-West and the Kherkotia suti in the North-East. Due to its peculiar location on active floodplain of Brahmaputra river, Majuli experiences inundated even during normal floods. The nature of flooding, its frequency and magnitude has been changing and increasing over the year. Every year at least 3 waves of flood affect Majuli with different intensity.

The island extends to about 80 K.M in length and 20-25 K.M in width in North-South direction. There are many chapories in the Majuli Circle area. The chapories along with the main lands of Majuli Circle is highly flood prone. There are total 71 numbers of revenue villages in Kamalabari and non cadastral villages also in Ahataguri Mouza. Out of these, 70 villages are vulnerable for flood which includes cadastral and non-cadastral villages.

2.1 PROFILE OF MAJULI REVENUE CIRCLE

1. Location & establishment	:	Kamalabari, 1935
2. Circle Officer	:	Sri Jaideep Rajak (ALRS)
3. CIRCLE BOUNDARY	:	River Brahmaputra in the South, River Subansiri in the North-West & the Kherkutia Suti in the North-East
East	:	Ujani Majuli Rev. Circle
West	:	Biswanath district
North	:	Lakhimpur & Biswanath district
South	:	Jorhat & Golaghat district
5.Total Geographical areathe Circle	:	391.021 Sq Km (292286 Bigha, 0 Katha,19 Lessa)
6. Highest Elevation	:	84.5 m (277.2 ft)
7. Geographical location	:	Lattitude-26°57'0" N Longitude-94°10'0" E
8. Total revenue village	:	71 nos.
9. Total no. of Population	:	1,42,601nos. (Database collected from the Gaonburhas through a local census, 2022)
10. Total no. of lot	:	19 nos.
11. No. of Lot Mandals (including S.K)	:	17nos.presently available
12. Nos of Mouza	:	2
13. Name of Mouza	:	Kamalabari Mouza and Ahataguri Mouza
14. Total no. of lot Gaonburah	:	81 nos.
15. Gaon Panchayat	:	12 nos.
16. Police Station (PS)	:	3 nos. Majuli PS, Garamur PS and Dakhin Majuli PS
17. Out Post	:	Balichapori Out Post

2.2 LIST OF VILLAGES SHOWING NAME OF LOT MANDALS AGAINST ITS NAME

SL. NO	LOT NO	MOUZA	NAME OF VILLAGE	NAME OF LOT MANDAL
1	1	KAMALABARI	1 Rangachahi 2 Bonkhuachuk 3 Pahumora 4 Gosaibari 5 Naganchuk 6 Jumudchuk	Manosh Protim Hazarika
2	2	KAMALABARI	1 Pakajora 2 Kakotibari 3 Thakursuti 4 1 No Guwalabari 5 2 No Guwalabari 6 Kaliagoan 7 Namoni Jakaibua 8 Ujoni Jakaibua	Nihal Protim Gogoi
3	3	KAMALABARI	1 Deka Sensua 2 1 No Bhuramora 3 2 No Bhuramora 4 3 No Vuramora 5 Jorbil	Bobita Gogoi
4	4	KAMALABARI	1 Bhogpur Satra 2 Bhogpur Pathar 3 1 No Mohkhuti 4 2 No Mohkhuti 5 Pohardia 6 Futuka Pathar 7 Sumoimari 8 Potiagoan 9 Motiabari 10 Buha Sensua 11 Bhogpur Miri	Kapil Boruah
5	5	KAMALABARI	1 Upar katoni 2 Doriya 3 Kerela goan 4 Garmur Satra 5 Garmur Futuki Pathar2	Anjan Jyoti Hazarika
6	6	KAMALABARI	1 Mohkina 2 1 No Borgoya 3 2 No Borgoya 4 Bor Elengi (Eroded) 5 Koibatra goan 6 Barun Chitadar Chuk	Chandan Moni Deka

			<ul style="list-style-type: none"> 7 Chilakola Chapori 8 Burha Kalita (Eroded) 9 Natun Bedang Chapori (Eroded) 	
7	7	KAMALABARI	<ul style="list-style-type: none"> 1 Laholial 2 Auniati La Kheraj (Eroded) 3 Jugunidhari 4 Kakorikota 5 Katoni goan Na-Satra 6 Kartik Chapori (NC) 7 Auniati Chapori NC 8 Bhakat Chapori Sora Suwabil (NC) 	Dipak Jyoti Tahu
8	8	KAMALABARI	<ul style="list-style-type: none"> 1 Borachuk 2 Alengi Goan 3 Silakola Koibarta 4 Guwal Goan 5 Kolia Goan 6 Bengenaati Purani Satra (Eroded) 7 Singoriya bil (Eroded) 8 Bengenaati Chapori (Eroded) 9 Bengenaati Lakheraj (Eroded) 10 Pokimuri Chapori (Eroded) 11 Bhakat Chapori NC 	Tularam Neog
9	9	KAMALABARI	<ul style="list-style-type: none"> 1 Molual Koibarta Miri 2 Molual kalita 3 Molual Miri 4 MalapindhaChilakala Miri 	Jiten Kalita
10	10	KAMALABARI	<ul style="list-style-type: none"> 1 Eri Chapori 2 Okhol chuk 3 Bebejia 4 Major Chapori NC 	Amiya Doley
11	11	KAMALABARI	<ul style="list-style-type: none"> 1 Dhowachala 2 Sukansuti Miri 3 Sukansuti Pothar 4 No.1 Bor Noloni 5 No.2 Bor noloni 	Apurba Saikia
12	12	KAMALABARI	<ul style="list-style-type: none"> 1 Pokajora Miri 2 Bengena Kolia 3 Jogigaon 4 Garamur Jogipothar 5 Manikapothar 6 No.3 Mohkhuti 7 Kulamua Chapori (Eroded) 	Manuranjan Borah
13	13	KAMALABARI	<ul style="list-style-type: none"> 1 Totoyagaon 2 Komargaon 	

14	14	KAMALABARI	3 Mekheligaon 4 Gagoldoba	Jintu Shyam
15	1	AHATAGURI	1 Namkatoni 2 Kamalabari Satra	Manuranjan Borah
16	2	AHATAGURI	1 Misamora 2 Senegelisuti 3 Auniati Jangal 4 Gopalchuk 5 Kerker 6 Sadhu Chapori	Bobita Gogoi
17	3	AHATAGURI	1 Phurphuria 2 Sorai Chapori 3 Abani 4 Sagunpara	Manosh Protim Hazarika
18	4	AHATAGURI	1 Baruachuk 2 Kachikota 3 Saruphakuwa 4 Borphakuwa	Nihal Protim Gogoi
19	5	AHATAGURI	1 Huttar 2 Bilotia,NC 3 Subidha Chapori 4 Digholi Chapori	Kapil Dev. Baruah
		AHATAGURI	1 Dhodang 2 Ujirati 3 Bhekeli 4 Kumolia Chapori 5 Boxi	Tularam Neog

2.3 NAME & CONTACT NUMBER OF SUPERVISOR KANONGO (S.K) & LOT MONDAL

Sl. No.	Name of SK	Designation	Contact no.
1.	Sri Dina Moni Tamuli	Supervisor Kanongo (SK)	9101325254
Sl. No.	Name of LM	Designation	Contact no.
1.	Sri Bap Saikia	Lot Mondal	7002908234
2.	Sri Jiten Kalita	Lot Mondal	7002660018
3.	Sri Someswar Medhi	Lot Mondal	9508178452
4.	Sri Tularam Neog	Lot Mondal	6001068571
5.	Sri Deepak Jyoti Tahu	Lot Mondal	9101099145
6.	Sri Kapil Dev. Baruah	Lot Mondal	6002577918
7.	Sri Monuranjan Borah	Lot Mondal	7002569149
8.	Sri Manosh Protim Hazarika	Lot Mondal	7002271260
9.	Sri Nihal Pratim Gogoi	Lot Mondal	7002539144
10.	Sri Anjan Jyoti Hazarika	Lot Mondal	7002676063

11.	Sri Chandan Moni Deka	Lot Mondal	7002683270
12.	Smt. Amiya Doley	Lot Mondal	6901079277
13.	Smt. Bobita Gogoi	Lot Mondal	6000192590
14.	Sri Jintu Shyam	Lot Mondal	6001368842
15.	Shri Chandan Moni Deka	Lot Mondal	7002683270
16.	Shri Apurba Saikia	Lot Mondal	7002170620

2.4 LIST OF VILLAGES WITH NAME AND CONTACT NUMBERS OF GAONPRADHANS

SI No	Name of participants	Lot No.	Address/Concern villages	Contact Nos
1	Sri Binod Borah	1	Bonkhowa chuk	7086213465
2	Sri Horen Hazorika	1	Pohumora, Gosaibari	6001174953
3	Ram Kumar Mili	1	Dambukial	9957687012
4	Sri Krishnaram Nath	1, 11	Rangachahi, Barnoloni-1,	9508098443
5	Sri Bipul Kakoti	2	Pokajora, Kakotibari	9365220655
6	Chandra Kanta Pagag	2	2 no. Guwalabari	6000820865
7	Sri Mukheswar Narah	2	Thakursuti, Koliagaon	9954166303
8	Sri Ram Kumar Milli	2	Namoni Jokaibowa, Ujoni Jokaibowa	9508034342, 9678350896
9	Sri Debajit Nath	2	1 No. Gowalabari	7086542958
10	Sri Tulshi Das	3	Dekasensowa	7086540020
11	Sri Lakhidhar Das	3	1 No. Bhuramora, 2 No Bhuramora	9957295749
12	Sri Sadananda Borah	3	Jorbil	7896819828
13	Chittaranjan Dutta	3	Gereki Pohardia, 3 No. Bhuramora	9101916727
14	Biswajyoti Payun	4	Bhogpur Miri	6001281789
15	Ankita Saikia	4	Potia gaon	8472979401
16	Jayanta Borah	4	Pohardia, Phutuka Pathar	9957035930
17	Sri Dandiram Regon	4	Burhasensowa	7896392316
18	Sri Dharmeswar Dutta	4	Bhogpur Satra, Bhogpur Pothar	9365438271
19	Sri Bipin Regon	4, 12	1 no mohkhuti, 2 No Mohkhuti	8812915090
20	Sri Monoj Kr. Kutum	4	Chumoimari	9365876391
21	Sri Ananda Hazarika	5	Doriagaon, Kerelagaon	9365483543
22	Sri Krishna Gam	5	Garamur Phutuki	8474874881
23	Sri Podmaram Milli	5	Garamur Phutuki, Sonapara	9954393198
24	Diganta Boruah	5	Garamur Satra	9957941988
25	Surjya Borah	5	Upper Katani	6001183773
26	Sri Maram Taid	6	Chilakala Purana Chapori	9101081613
27	Sri Rabin Mili	6	Chilakala Natun Chapori	6900823791
28	ManjitPamegam	6	Borgayan-2	9954039863
29	Sri Arun kr Das	6	Kakarikata	6000286921, 6900201353
30	Sri Gobin Bhuyan	6,7	Bhakat chapori	8876980680
31	Sri Tirtha Bhuyan	6	Borun Chitadarchuk, Birinabari	9678921607
32	Sri Kritikamal Payeng	6	Borun Chitadar, Koibarta gaon	9531167307
33	Sri Jatin Saikia	6	Mahkina	6900288590
34	Sri Suramoni Gam	6	Borgayan-1	6002541375

35	Sri Prodeep Hazorika	7	Katoni gaon Na Satra	6000367838
36	Sri Rajib Borah	7	Lahali	9365156679
37	Jatin Borah		Jugunidhari	9101763937
38	Sri Ajit Doley	8	Bhakat chapori	7086573076
39	Sri Ratul Bhuyan	8	Bor Alengi, Balichapori	9957225762
40	Sri Bhugiram Das	8	Chilakala	9435522023
41	Sri Prodip Mudo	8	Gowalgaon	7896808639
42	Sri Ananta Saikia	8	Kaliagaon	6000498611
43	Miss Dipali Bhuyan	9	Moluwal Kalita, Moluwal Koibarta	6003421544
44	Sri Trailukya Doley	9	Maluwal Missing	7896875488
45	Sri Bhadra Doley	9	Malapindha, Chilakola Miri	9678272974
46	Sri Ranjit Patir	9	Bordowa	6000697689
47	Sri Jagannath Kuli	9	Chelekgaon	7896458667
48	Sri Thageswar Borah	10	Eri Chapori	8011998526
49	Sarbeswar Pegu	10	Ukholchuk	9401930191, 7896513416
50	Sri Chandan Kumbang	10	Major Chapori	9101805152, 9401185004
51	Mridul Pavan Borah	11	Dhowachala, Sukansuti Pathar	9954274530
52	Sri Gopal Bhorali	11	Sukansuti miri, Sukansuti pothar	9678721246, 6000548517
53	Sri Indrajit Das	12	Jogipathar, Manika pathar	6003699581
54	Sri Probin Nath	12	Puranibari	9508814789, 6000949554
55	Sri Jiban Hazarika	13	Mekheligaon	6001197438
56	Sri Bokul Neog	13	Totoyagaon, Gagolduba	8403985029, 9854502357
57	Sri Dolaram Rajkhowa	13	Komargaon	9508034322
58	Sri Nabin Bhuyan	14	Kamalabari Satra (Alimur bamungaon, Bhekulimari, Santipur)	9957004785
59	Miss Binita Borah	14	Katanigaon Na-Satra	8822644302
60	Mohan Payeng	14	Nam Sonowal	8402074839
61	Naharjyoti Satola	14	Kamalabari Satra, Upper Botiamari, Dhapak gaon	9101148533
62	Sri Jiten Pegu	1	Chakala (Kerker Gopalchuk)	9678613278
63	Khageswar Pegu	1	Kerker	7896513416
64	Sri Neheru Kumbang	1	Param Chapori	9613085523, 7638045752
65	Sri Golap Pathari	1	Missamora	9957113564
66	Sri Sanatan Lagachu	1	Auniati Janghal	8135064080, 9954389667
67	Sri Kamal Boruah	2	Dhodang	8486449500, 9365964712
68	Sri Ranjit Hazorika	2	Charai chapori	6900752846, 9613457077
69	Moina Khataniar	2	Na-mati	9101735163
70	Sri Prodeep Saikia	3	Sitol dubi, Bilotia, Subidha chapori, Bagh mora Udoipur,	8864688122, 8134991931
71	Sri Nogen Boruah	3	Namati, Sikoli chapori, Huttar	8822211727
72	Bap Ch. Bhuyan	4	Sesuguri	9864965760
73	Sri Promod Hazorika	4	Bokani	7086295601
74	Sri Jagadish Pegu	5	Bhekeli Chapori	9365544028,

75	Sri Debababu Patir	6	Boruachuk,	9508139035, 8723093944, 6901976376, 8752869248
76	Pabitra Borah	6	Sakopara gaon	9707082619
77	Sri Jayanta Doley	No lot	Ligiramukh Chanang	7896905839
78	Sri Kula Prasad Das		Garmur Nagar Gaon	8011317498
79	Sri Diganta Pegu		Kulamua	8471858057
80	Sri Ratul Payeng		Dambukial	8136071890
81	Sri Bhaiti Pegu		Pathorichuk, Boralimara	9613228575

2.5 VILLAGE WISE POPULATION LIST

(Database collected from the Gaonburhas through a local census, 2022):

2.6 KAMALABARI MOUZA:

Lot No.	Sl.No	Name of Revenue Villages	Name of habitation	Adult	Minor	Total	Households	
1	1	Gosaibari	2No Bornoloni	319	41	360	85	
			Pohumara	1059	208	1267	273	
			Gosaibari	462	67	529	136	
	2	Bonkhuwachuk	Thakurbari	758	175	933	215	
			Potiyori	349	56	405	90	
			Perabhari	218	49	267	58	
	4	Jomudchuk	Jomudchuk	500	299	799	170	
			Dambukial	496	175	671	149	
	5	Naganchuk	Naganchuk	346	237	583	122	
	6	Pohumora	Pohumora	898	298	1196	273	
	7	Rangachahi	Rangachahi	505	60	565	122	
			Borbam	448	39	487	107	
			Sonariati	446	79	525	118	
			Gosaibari Missing	64	13	77	18	
			Nogaon	426	90	516	118	
			Nikinikhua	265	71	336	79	
			Rangachahi Missing	674	231	905	200	
	2	8	1No.Guwalabari	Ujani Borguri	258	37	295	69
				Namoni Borguri	225	47	272	67
Borguri Birinabari				115	25	140	34	
Borguri Missing				222	39	261	51	
Jorbil Sonapur Bonia				158	30	188	44	
			Sonariati Chapori	122	19	141	37	
9		Kolia Gaon	Simoluguri	156	121	277	51	
			Bogenchuk	69	38	107	21	
			Kolia Gaon	146	76	222	46	
			Phulbari	121	62	183	40	
			Belguri	153	66	219	45	
			Lengerijan	96	49	145	31	
			Gobardhanchuk	200	71	271	64	
			Birinabari	353	142	495	94	
			Chengpur	370	133	503	107	
10		Thakursuti	Thakursuti PWD Inside	368	182	550	106	
			Thakursuti PWD Outside	165	72	237	45	

11	Ujoni jokaibuwa	Ujoni Jokaibuwa	380	14	394	79	
		Bogoriguri	385	71	456	93	
		Kulamua Chapori NC	409	11	420	77	
		Bali Jokaibuwa	438	48	486	80	
		Mili Gaon	160	20	180	38	
		Tenga Guri	83	41	124	21	
		Ajar guri	91	11	102	20	
		Bijoy Chapori	128	10	138	27	
		Siyal Chapori	114	22	136	25	
		Suwoni Jokaibuwa	385	29	414	69	
	12	Namoni Jokaibuwa	Namoni Jokaibuwa	609	111	720	145
	13	Kakotibari	Kakotibari	66	20	86	20
			Madhya Majuli kamalabari satra	7	5	12	3
			Hazarika Gaon	87	11	98	24
			Natun Deudiat	74	19	93	25
Bokabil			189	64	253	52	
Kohardubi			250	78	328	65	
14	Pokajora	Pokajora	865	196	1061	225	
15	2No. Guwalabari	2No. Guwalabari	562	113	675	145	
		Sorai agi par	47	1	48	10	
3	1 no. Bhuramora	Polashguri	106	58	164	37	
		Ronuchuk	91	35	126	29	
		Soroni Gaon	96	36	132	30	
		1 No Bhuramara	83	32	115	29	
	17	2 No Bhuramar	Kataniati	98	56	154	37
			2 No Bhuramara	214	97	311	72
			Guwalbari	69	26	95	21
			Kushalpur	95	30	125	30
	18	3 no. Bhuramora	Kataniati	372	72	444	97
			Gereki Missing	328	114	442	97
			Mohkuti Bonia	225	46	271	64
			Amguri Rongdoi	212	53	265	55
			Bhuramara	173	50	223	47
			Natun Kalihamari	121	28	149	34
			Gereki Gaon	278	54	332	31
			Kalihamari	221	55	276	59
	Pohardia	207	40	247	31		
	19	Jorbil	Ronuchuk126	38	79	117	164
			Jorbil Mising	94	39	133	28
			Jorbil	115	37	152	80
	20	Deka Sensua	Deka Sensua	804	125	929	211
			Sensua Balichapori	462	86	548	119
	21	Bhugpur pathar	Bhugpur pathar	1781	89	1870	64
	22	Bhugpur miri	Tamuloni Missing	295	117	412	91
Bhugpur Pomua			223	94	317	72	
Sokoritika Missing			125	72	197	45	
Silikaguri			39	15	54	12	
Mohkuthi Bonia			39	11	50	11	
Uriampara			91	26	117	26	
23	Bhugpur satra	Bengenaati Missing	46	11	57	13	
			52	6	58	10	

			Bengena ati gaon E&D Out Side	162	12	174	40
			Pabo Khua Gaon	20	2	22	5
			Bengena Ati Satra	498	26	524	101
			Bengena ati E&D In Side	68	7	75	16
			Deudi Ati	191	11	202	45
			Derge Missing	93	12	105	25
			Rajgurubari	208	12	220	48
			Bejgaon	290	25	315	67
			Bhugpur Satra	38	Nil	38	14
			Uriam Para	124	11	135	29
24	Buhasensuwa	Korhal gaon	58	15	73	15	
		Major Suburi Missing	37	11	48	12	
		Major Bari	96	45	141	32	
		Buhasensuwa	211	82	293	66	
		Alengiati	210	104	314	67	
		Natun Buhasensua	136	69	205	47	
		Buhasensuwa Missing	192	52	244	58	
25	1,2 Mohkhuti	Derge Sonowal	255	126	381	67	
		Jaroni Sonowal	418	221	639	109	
		Bahpora	192	97	289	52	
		Jalukbari	106	45	151	36	
		3 No Mohkhuti	142	22	164	38	
		Boruabari	215	28	243	53	
		Morituni	206	71	277	66	
		Randanichuk	240	117	357	64	
26	Sumoimari	Sumoimari	1115	226	1341	288	
27	Potia & Motiabari	Potia	422	75	497	119	
		Komar Suburi	91	7	98	23	
		Hukunamukh	204	46	250	53	
		Burakalita	164	12	176	45	
		Natun Totoya	33	6	39	10	
		Muhanpur	162	15	177	36	
		Motiabari Mising	147	27	174	37	
28	Pohardia	Pohardia	161	24	185	82	
		Baligaon E&D Inside	54	24	78	20	
		Baligaon E&D Outside	42	15	57	14	
5	29	Doria Gaon	Doria Gaon	410	30	440	108
			Kamalpur	318	18	336	71
			Doria Aliciga	185	16	201	49
			Doria Residential	101	13	114	16
	30	Garamur Futuki	1 No Puthuki	244	129	373	83
			Shantipur	154	46	200	48
			2 No Puthuki	276	105	381	81
			Sonapara Basti	128	33	161	38
			Civil Kalani	29	17	46	11
			Sonapara Gaon	462	197	659	135
			Uttar Kamalabari Satra	63	15	78	23
			Bishnupur Gaon	215	73	288	71
			Pub Doria Gaon	137	53	190	40
			Morituni Gaon	327	130	457	92
	Kharjan Na Satra	151	42	193	44		
	31	Uper katoni	Uper katoni	642	42	684	138
			Borhola	511	98	609	135

			Katonibari	184	10	194	48
			Kamalabari Chariali	362	37	399	83
			Block Tiniali	121	5	126	34
			Doria Gaon	72	6	78	20
			College Road	173	14	187	38
	32	Garmur Satra	Garmur Satra	1042	90	1132	291
			Garamur Saru Satra	514	30	544	132
			Khunachuk	588	64	652	170
			Borbari	360	26	386	99
			Belehiddia Satra	167	12	179	36
33	Kerela gaon	Kerela gaon	327	36	363	83	
6	34	1 no. Borgoyan	1 no. Borgoyan	799	69	868	181
			Bali Gaon	488	53	541	112
			1 No Payeng Suburi	239	17	256	53
	35	2 no. Borgoya	2 no. Borgoya	569	174	743	52
	36	Mohkina	Mohkina	663	47	710	156
			Dhekiajuli Road Out Side	490	36	526	114
			Dhekiajuli Road In Side	292	7	299	65
	37	Chilakola Chapori	Chilakola Purana Chapori	343	27	370	57
			Natun Chapori	478	27	505	76
			Arjunguri	195	30	225	41
	38	Borun Chitadar	Bokora	118	22	140	30
			Sonapur	154	42	196	44
			Chitadarchuk	470	137	607	116
Birinabari			183	40	223	46	
1 No Borunchuk			140	39	179	35	
2 No Borunchuk			170	42	212	45	
39	Koibarta gaon	Koibarta gaon	335	97	432	90	
7	40	Kakorikata	Kakorikata	1113	175	1288	277
			Kakorikata Patna	509	78	587	134
	41	Jugunidhari	Jugunidhari E&D Inside	308	76	384	91
			Jugunidhari E&D Outside	48	13	61	16
			Auniati Alimur E&D Inside	207	55	262	58
			Auniati Alimur E&D Outside	83	28	111	26
			Auniati Satra	205	33	238	81
			Bortani E&D Inside	148	19	167	37
	42	Katoni gaon Na Satra	Namkatoni	222	23	245	62
			Khurahola	385	41	426	87
			Majgaon	309	34	343	78
			Sonaribari	65	5	70	14
	43	Laholial	Laholial	186	33	219	44
			Sonaribari	382	37	419	93
			Bortani	73	16	89	18
			Boritika	227	57	284	61
			Kolakhua	70	10	80	21
44	Bhakat Chapori	1 No Natun Chamuguri	89	72	161	36	
		Fakhua	69	66	135	27	
		Alimur Chapori	59	59	118	22	
45	Natun Bokora	Natun Bokora E&D Inside	153	17	170	60	
		Natun Bokora E&D Out side	61	11	72	15	

			Modarguri	110	20	130	30
			Jamuguri	143	73	216	32
			2 No Samuguri	99	16	115	21
			Chandrapur	61	8	69	14
8	46	Guwal gaon	Guwal gaon	910	131	1041	179
			Pohumara	155	20	175	33
			Malapindha Koibarta	589	184	773	141
			Barmukali	546	139	685	123
			Karatipar	148	60	208	41
	47	Chilakola Koibarta	Chilakola Koibarta	929	157	1086	456
	48	Kalia gaon	Kalia gaon	191	67	258	56
			Bhalukmara	158	49	207	51
			Koupotia	143	32	175	38
			Pomua	92	36	128	20
			Mosua Chapori	73	18	91	34
	49	Bhakat Chapori	Maj Gaon	59	17	76	22
			Milan Madhupur	79	10	89	19
			Ulpam	93	29	122	20
			Kolia Guli	75	25	100	203
			No Podumoni	22	3	25	5
			Pokhimuri	34	7	41	6
			Bhimpara	150	19	169	42
			1 No Podumoni	138	26	164	38
	2 No Podumoni	65	14	79	17		
50	Alengi	Alengi	1189	61	1250	285	
9	51	Malapindha Miri	Malapinda Missing	637	81	718	130
			Kathalguri	631	111	742	133
			Laliti Gaon	120	32	152	30
			Gopinathpur Gaon	174	39	213	43
			Bogoriguri Gaon	236	70	306	54
			Celek 1 No Kamalpur	525	120	645	117
			2 No Kamalpur	511	79	590	96
			Nalduar	684	103	787	125
			Sesachuk	384	46	430	70
			Borduar Chapori	403	74	477	66
			Borduar Modhupur	343	70	413	65
			Baliduar	155	34	189	33
			Balijan	250	72	322	60
			Borduar	359	81	440	83
	52	Moluwal Miri	Natun Maharichuk	396	111	507	58
			Lilabari	121	27	148	25
			Borguli	217	46	263	52
			Mohorichuk	1181	330	1511	225
	53	Moluwal Kalita	Moluwal Kalita	110	26	136	29
			Belguri	43	12	55	12
			Birolipara	41	8	49	10
			Sirampurua	279	112	391	72
			Borjan	72	22	94	18
	Charigaria	456	138	594	107		
54	Moluwal Koibarta	Kuli Chapori	335	161	496	84	
		Bebejia	266	76	342	72	
10	55	Eri Chapori	Eri Chapori	1050	273	1323	236
			Samuguri	386	78	464	97

			Bagh Gaon	178	33	211	46
			Sarhati	61	12	73	13
	56	Ukhol Chuk	Ukhol Chuk	321	157	478	92
	57	Bebejia	Bebejia	100	48	148	28
	58	Major Chapori	1 No Major Chapori	350	128	478	63
			Kadam Guri	197	73	270	47
			Pekamoni	215	113	328	49
2 No Major Chapori			201	91	292	35	
Gaubura chuk			63	34	97	13	
		Moloya Chapori	301	79	380	56	
11	59	Sukansuti Pathar	Sukansuti Pathar	nil	nil	0	Nil
	60	Dhuwasala	Dhuwasala 9 No Ward	437	25	462	122
			Dhuwasala 10 No Ward	537	31	568	126
	61	1No. Bornoloni	1No. Bornoloni	784	167	951	213
	62	2 no. Bornoloni	2 no. Bornoloni	269	82	351	80
63	Sukansuti Miri	Sukansuti Miri	230	26	256	57	
		Sukansuti	440	33	473	103	
12	64	3No. Mohkhuti	3No. Mohkhuti	760	380	1140	352
	65	Jogi gaon	Purani Bari E&D Out side	55	9	64	13
			Chengelibari	102	15	117	25
			Purani Bari E&D Inside	275	38	313	63
			Balichapori	192	27	219	52
	66	Pokajora Miri	Kalitapar E&D Inside	397	76	473	98
			Thanguri E&D Inside	407	55	462	93
			Boruahbari E&D Inside	208	32	240	46
			Kamision Chuk E&D Inside	59	9	68	10
			2 NoMeruahbari E&D Inside	89	13	102	21
	67	Manika Pathar	Manika Pathar	743	158	901	199
68	Garamur jogi Pathar	Garamur jogi Pathar	1939	372	2311	522	
69	Bengenakolia	1No Meruabari E&D Outside	78	05	83	16	
		1 No Bengenakolia E&D Outside	269	70	339	68	
13	70	Komar gaon	Komar gaon	420	52	472	111
			Komar Chapori	204	20	224	57
			Komar Guwal	212	39	251	59
			Totoya	462	64	526	121
	71	Mekheli	Mekheli	686	41	727	169
			Chamuguri Satra	236	23	259	55
			Pukhuri Poria	45	1	46	10
			Doloni Chamuguri	42	2	44	11
	72	Totoya	Raona Gaon	727	28	755	154
			Koroyoni Ati	69	2	71	15
			Borbil	89	7	96	16
			Oidubiati	167	14	181	40
			Charingaati	292	15	307	66
Raonapar			114	4	118	25	
		Bihimpur	291	27	318	69	
73	Gogleduba	Gogleduba	52	3	55	12	
14	74	Namkatoni	Namkatoni E&D Outside	147	17	164	34
			Namkatoni E&D Inside	317	37	354	82

			Natun Kamalabari Satra	140	13	153	50
			Laholial	165	27	192	42
			Karisakhwa	187	31	218	47
			Farm Tiniali	142	44	186	41
			Boritika	71	17	88	20
	75	Kamalabari Satra	Dhapak Gaon	676	200	876	191
			Upper Botiamari	278	161	439	87
			Nam Botiamari	573	101	674	138
			Alimur Mising	175	63	238	53
			Uppar Sonowal	646	152	798	175
			Kania Jan	327	77	404	90
			Nam Sonowal	290	30	320	75
			1 No Shantipur	206	31	237	57
			2 No Shantipur	273	66	339	74
			Alimur Bamun Gaon	186	38	224	53
			Jalsampad kalani	46	1	47	13
			Bhekulimari Gaon	137	35	172	44
			Polashoni Chapori	34	2	36	8
			Purani Satra Bamun Gaon	63	8	71	14
	76	Kartik Chapori NC	Kartik Chapori	694	206	900	217
Total:				88186	18886	107072	22750

2.7 AHATAGURI MOUZA

Sl.No	Name of Villages	Name of Hamlets (Subba village)	Adult	Minor	Total	Households
1	Poram Chapori	Sadhu Chapori, Ghutung Kokila, Poram Chapori	308	175	483	75
2	Kerker Lot 1	Kerker	233	193	426	65
		Diwana Chapori	144	96	240	28
		Kangkur Mukh	125	84	209	30
3	Missamora Lot 1	1 no. Misamora	644	139	783	109
		2 No Misamara	517	75	592	78
		3 No Misamara	340	135	475	63
4	Gopalchuk lot 1	Gopalchuk	294	294	588	107
5	Auniati Jungle lot1	Chengelisuti	328	243	571	94
		Cerepaikhua	285	159	444	92
6	Dhodang	Rowmora inside	475	70	545	112
		Rowmora out side	148	32	180	38
		Dodang Bekeli	83	20	103	16
		Boxi	44	13	57	11
		Ujirati	225	66	291	78
		loguwati	254	75	329	79
		Charalapar	95	21	116	28
		Koroiguri	31	14	45	10
7	Sakupara Lot 6	1 no. Sakupara (inside)	68	35	103	17
		Chaidhyaghoria	37	15	52	
		Bhimpara inside	62	23	85	19
		Sakala inside	17	5	22	5
		Baghedhora inside	25	01	26	7
		2 no. Sakupara inside	195	35	230	60

		1 no. Sakupara outside	56	23	79	17
		2 no. Sakupara outside	35	08	43	10
		Chadhyaghorla outside	62	28	90	21
		Bhimpara outside	45	18	63	12
		Koroiguri	71	22	93	22
		Chakala	103	41	144	29
		Bilotia	62	31	93	19
		Baghedhora Out side	171	25	196	47
		Kumolia Chapori	41	53	94	17
8	Chorai Chapori Lot 6	Ghuria	211	37	248	57
		Sokial	45	12	57	13
		Dolkhuwa	79	17	96	21
		Naromari	113	26	139	30
		Dolijolia	116	29	145	25
		Naromari Mising	108	41	149	31
9	Sagunpara	Sagunpara Mising	105	91	196	40
		Na mati	58	5	63	17
		Puranimati	91	8	99	19
		Sholmari	113	17	130	32
		Balichapori	74	10	84	20
		Bhanganmari	119	14	133	27
		Abani Chapori	117	7	124	25
		Balichapori Missing	58	10	68	14
10	Chorai Chapori Part 2	Notun Chakala	53	15	68	17
		Sogunpara	84	15	99	17
		Holomari	129	21	150	32
		Puranimati	95	13	108	22
11	Sarufakua Lot 3	Modarguri	67	13	80	18
		Soru Fakua	206	40	246	61
		Uja Gaon	198	44	242	50
		Bokani	168	50	218	62
		Kath Chapori Rangamuri	152	29	181	30
		Kath Chapori Charigoria	80	55	135	22
		Kath Chapori Betichuk	294	48	342	50
		Lobak Chapori	38	12	50	10
		Notun Gopalchuk	141	122	263	46
12	Boruachuk Lot 6	Boruachuk	538	292	830	113
		Kachikata Pohnu Chapori	120	87	207	37
		Kachikata Madhuri Chapori	153	62	215	39
		Kachikata	190	97	287	38
13	Borfakua lot 4	Bhanganmari	184	50	234	53
		Borfakua	74	20	94	22
14	Burha Chapori lot 3	Bilotia	136	47	183	35
		Udoipur	81	33	114	24
		Bijoypur	91	34	125	27
		Sitoldubi	98	43	141	22
		Baghmara	98	47	145	27
		Giting	39	10	49	10
		Dolkhuwa	47	16	63	14
		Kolia	118	59	177	29
15	Namati Lot 3	Raiyoti	67	4	71	14
		2 no. Salpona	40	7	47	10
		Namati	57	4	61	12

		1 no. Salpona	93	8	101	22
		1 no. Sayani	127	12	139	27
		2 no sayani	81	6	87	19
		1 no. Huttar	324	80	404	64
		2 no. Huttar	197	23	220	38
		Digholi Chapori	118	12	130	27
16	Bhekeli lot 10	Bhekeli Pagla Chapori	92	44	136	25
		Kumolia Bhekeli	394	356	750	86
		2 Nalia	83	53	136	24
		1 No Bhekeli	431	210	641	148
		2 no. Bhekeli	299	74	373	94
		Bhekeli Modarguri	146	47	193	39
Total:			13251	4905	18156	3362

2.8 LUIT-KHABOLU AREA

Sl.No	Name of Revenue Villages	Name of habitation	Adult	Minor	Total	Households
1	Ligiramukh	Purnima Chanong	706	337	1043	139
		1 No Ligiramukh	585	269	854	119
		Pachim Chanong	290	139	429	59
		Gangam Chanong	274	128	402	57
2	Kambang	Garamur Nagar Gaon	526	204	730	130
		Tamulguli	357	40	397	77
		Namoni Kambang	143	91	234	41
		Ujani Kambang	81	50	131	30
		Berani jan Majgaon	45	20	65	16
		Milan Pur	83	51	134	31
		Kumolia Chapori	55	31	86	17
		Balijan NC	403	161	564	103
		Pachim Balijan NC	180	89	269	51
3	Kulamua	Kangkan Chapori	49	29	78	16
		Barunchuk	113	70	183	35
		Namoni Borunchuk	67	55	122	27
		2 No Oiguri	110	106	216	41
		1 No Oiguri	157	163	320	53
		Morolia Borduar	92	57	149	27
		Moroliamukh Gaon	90	80	170	32
		Namoni Morolia	94	80	174	32
		Kulamua Kalani	142	150	292	49
		Namoni Kulamua	192	265	457	78
		Namoni Kulamua Layarchuk	107	105	212	43
		Ujani Kulamua	268	280	548	71
		Kulamua Natun Chapori	206	297	503	79
4	Dambukial	Garamur Dambukia	333	267	600	80
		Namoni Dambukial	283	230	513	75
		Gam Chuk	167	126	293	41
		Shimoluguri	92	64	156	27
		16 Mail	112	80	192	63
		Jurik	92	64	156	40
		Dugoria	243	199	442	53
		Namoni Dugoria Celek	137	124	261	50
		Ujani Celek Ajarguri	43	33	76	34
		Laliti Gaon	253	235	488	66
		Uttar Dambukial	286	230	516	66

		Hastinapur	147	125	272	34
		Shantipur	72	59	131	20
5	Boralimora	Boralimora NC	625	321	946	152
		Namsing Gadum	172	69	241	45
		Kamreg gaon	170	112	282	51
		Borbali gaon	231	166	397	63
		Jogibari	488	332	820	151
		Pasung gaon	345	126	471	76
6	Pathorichuk NC	Pathorichuk gaon	733	219	952	194
		Pathori Chapori	313	93	406	83
Total:			10752	6621	17373	2917

2.9 NAME OF GAON PANCHAYAT WITH NAMES AND CONTACT NUMBERS OF G.P SECRETARY

Sl. No.	Name of Gaon Panchayat (G.P)	Name and contact nos. of G.P Secretary
1	Kamalabari G.P	Sri Utpal Saikia Ph.- 6001759325/7896242013
2	Rawnapar G.P	Sri Anup Das Ph.- 9101541869
3	Karatipar G.P	Sri Pankaj Pegu Ph.- 9531127890
4	Dakhin Kamalabari G.P	Smt. Juri Borah Ph.- 9954973735
5	Dakhin Ahataguri G.P	Sri Nava Doley Ph.- 9854298532
6	Ahataguri G.P	Sri Basu Sen Ph.- 9101669949
7	Chilakola & Sri Luit G.P	Sri Ajit Hazarika Ph.- 8471853850
8	Garamur & Pokajora G.P	Sri Pranjal Sarma Ph.- 7002482020
9	Rangachahi G.P	Sri Jatin Ch. Borah Ph.- 9954983967
10	Luit-Khabolu G.P	Sri Puspa Tamuly Ph.- 9435280201

2.10 NAME OF POLICE STATION WITH NAMES AND CONTACT NUMBERS OF POLICE PERSONNEL

Sl. No.	Name of Police Station	Names and contact nos of police personnel
1	Majuli P.S	Ins. Prateem Gogoi, OC Ph.- 9678874151
2	Garamur P.S	SI Binod Kalita, OC Ph no-9435736660
3	Dakhin Majuli P.S	SI Sumeswar Borah, OC Ph.- 9954641110, 6026900870
4	Balichapori OP	SI Dipjyoti Kakati, IC Ph no- 8638026400
5	Police Control Room, Majuli	6002628243

2.11 NAME AND CONTACT NUMBERS OF SUPERVISORS OF ANGANWADI WORKERS (SOCIAL WELFARE DEPARTMENT)

Sl. No.	Name of Supervisors	Name of assigned area	Contact no.
1	Lily Boruah	Karatipar& Sri Luit	8822106792
2	Aroti Deka	Bongaon& Rawnapara	9127247065
3	Pallabi Bhuyan	Dakhin Ahataguri &Kamalabari	6000390494
4	Jyoti Barik	Garamur &Chilakola	6000123545
5	Rinkumoni Boruah	Pokajora	8011959863

3. CONTINGENCY PLAN

3.1 GAON PANCHAYAT (G.P) WISE ZONE'S NAME :

The Majuli Revenue Circle divided into 4 zones including 10 sectors for the management of any contingent situation due to flood.

Revenue Circle wise Zones and sectors of Majuli District:

Sl. No.	Revenue Circle	Zone	Sector	Gaon Panchayat
1	Majuli Revenue Circle	Zone A	Sector A1	Ahataguri GP
			Sector A2	DakhinAhataguri GP
		Zone B	Sector B1	Karatipar GP, Sri Luit GP
			Sector B2	Sri Luit GP
			Sector B3	Chilakola GP
			Sector B4	Garmur GP, Kamalabari GP
		Zone C	Sector C1	Dakhin Kamalabari GP
			Sector C2	Rawanapar GP
			Sector C3	Rangachahi GP, Pokajora GP
		Zone D	Sector D1	Luit-Khabolu GP

Each zone will be under the supervision of a Zonal Officer who will supervise the relief and rescue operation and will be assisted by Sector Officers and other Staffs.

3.2 LIST OF ZONAL OFFICERS, SECTOR OFFICERS, SUB-SECTOR OFFICERS, LOT MONDALS& CQRT MEMBERS IN THE AREAS AS SHOWN AGAINST THEIR NAMES

ZONE - A									
Sl No	Zonal& Sector Area	Zonal Officer Name, Designation and Contact No	Name of the Sector Officer & Designation	Contact No	Name of the Sub-Sector Officer & Designation	Contact No	Name of the LM	Contact No	Circle Quick Response Team (CQRT) Member
1	Ahataguri GP (ZONE-A SECTOR-A1)	Sri Simanta Lahkar, AEE, Irrigation, Majuli Ph.-7002726733	Sri Birinchi Kr. Doley, Fishery Development Officer, Majuli(Duty site – PoramChapori)	8638872899	Sri Mrinmoy Bharadwaj, AE, Majuli Dev. Block (Duty site- Madhya Ahataguri)	9101163027	Sri Kapil Dev. Boruah, LM	6002577918	Sri Homen Boruah, Phn.- 6001329530
			Sri Nara Nath Gohain, Deputy Inspector of Schools, Majuli (Duty site – Huttar)	8811819606			Sri Manosh Protim Hazarika	7002271260	
							Sri Tularam Neog, LM	6001068571	
2	Dakhin Ahataguri GP (ZONE A SECTOR-A2)	Sri Pankaj Pegu, Asst. BDO, Majuli Dev. Block Ph. no-9531127890	Sri Saurav Das, AE, Majuli Dev. Block, Ph.- 6000655366/8011351453		Sri Monjyoti Goswami, District Coordinator, Poshan Abhiyan Social welfare, Majuli.	8402825204	Sri Kapil Dev. Boruah, LM	6002577918	
							Sri Manosh Protim Hazarika	7002271260	
							Sri TularamNeog, LM	6001068571	
ZONE – B									
Sl No	Zonal& Sector Area	Zonal Officer Name, Designation and Contact No	Name of the Sector Officer & Designation	Contact No	Name of the Sub-Sector Officer & Designation	Contact No	Name of the LM	Contact No	CQRT Member
3	Karatipar GP (ZONE B SECTOR-B1)	Dr. Thaneswar Mudoi, DVO, Majuli Ph.- 9435203344	Sri Kailash Deori, SDSO, Majuli	8822214886	Pradip Saikia, JE, Irrigation,	9101053992	Sri Jintu Shyam, LM	8471885179	Sri Sunil Pegu, Ph.- 6003942071
							Smt. Amiya Doley, LM	6901079277	
							Sri Apurba Saikia	7002170620	
4	Sri Luit GP (ZONE B SECTOR-B2)				Sri Debabrat Dihingia, Jr. Engineer, PWD (B), Majuli	7002033187	Sri Jintu Shyam, LM	8471885179	Sri Moheswar Kalita, Phn- 8471918391
							Smt. Amiya Doley, LM	6901079277	
							Sri Apurba Saikia	7002170620	
5	Chilakola GP (ZONE B SECTOR-B3)		Sri Sanjib Neog , Jr. Engineer, PWD (B), Majuli.	6901874207	Sri Munidra Kr. Borah, JE, PWD(R), Majuli	6003958910	Sri Chandan Moni Deka	7002683270	Sri Dimbeswar Saikia, Ph- 9101561650
							Sri Tularam Neog, LM	6001068571	
6	Garamur GP (ZONE B)				Sri Hemen Saikia, AE, Majuli Dev. Block.	7002984184	Sri Anjan Jyoti Hazarika	7002676063	Sri Latu Gayan, Ph.-

	SECTOR-B4)						Sri Monuranjan Borah, LM	7002569149	9101381594
							Sri Chandan Moni Deka	7002683270	
7	Kamalabari GP (ZONE B SECTOR-B4)		Sri Bitul Saikia, AE, Majuli Dev. Block, Majuli	6001392801	Sri Himangshu Phukan, AE, Irrigation, Majuli,	8638139345	Sri Kapil Dev. Boruah, LM	6002577918	
							Sri Anjan Jyoti Hazarika	7002676063	
							Sri Monuranjan Borah, LM	7002569149	

ZONE – C

SI No	Zonal Area	Zonal Officer Name, Designation and Contact No.	Name of the Sector Officer & Designation	Contact No	Name of the Sub-Sector Officer & Designation	Contact No	Name of the LM	Contact No	CQRT Member
8	Dakhin Kamalabari GP (ZONE C SECTOR-C1)	Md. Sultan Jahedur Rahman, DO, Soil Conservation, Majuli Ph. No.-9085757345	Sri Anupam Dutta, ADO, Agriculture Department, Majuli	9957965418	Sri Bikash Kumar Gogoi, AE, Majuli Dev. Block	9954360134	Sri Dipak Jyoti Tahu, LM	9854267744	Sri Sumpi Hazarika, Ph.- 7086589247
	Sri Soneswar Medhi						9508178452		
	Sri Monuranjan Borah, LM						7002569149		
9	Rawnapar GP (ZONE C SECTOR-C2)				Sri Manoj Saikia, AE, Majuli Dev. Block,	9365003893	Sri Manosh Protim Hazarika	7002271260	Sri Karuna Das, Ph.- 7086327473
							Sri Kapil Dev. Boruah, LM	6002577918	
10	Rangachahi GP (ZONE C SECTOR-C3)		Sri Robijit Gam, JE,O/o WRD, Majuli,	9508356584	Sri Bishwajit Satola, Junior Inspector, ARCS	6900287393	Sri Nihal Pratim Gogoi, LM	7002539144	
							Smt. Bobita Gogoi, LM	6000192590	
11	Pokajora GP (ZONE C SECTOR-C3)				Bijoy Gogoi, JE, Irrigation	99854130027	Sri Nihal PratimGogoi, LM	7002539144	

ZONE - D

SI No	Zonal Area	Zonal Officer Name, Designation and Contact No.	Name of the Sector Officer & Designation	Contact No	Name of the Sub-Sector Officer & Designation	Contact No	Name of the LM	Contact No	CQRT Member
12	Luit-Khabolu GP (ZONE D SECTOR-D1)	Sri Saurabh Barphukan, Block Elementary Education Officer, Majuli Block Ph. no-7002552428	Sri Bharat Khanikar, Range Officer, Soil Conservation, Majuli	9101475502	Sri Shantanu Bordoloi, JE, Majuli Dev. Block	9101105630	Sri Dipak JyotiTahu, LM	9854267744	Sri Utpal Payeng, ph.- 7760725913
	Monjit Gogoi, AE, Majuli Dev. Block				7002081206	Sri Jiten Kalita, LM	7002660018		
						Sri Anjan Jyoti Hazarika, LM	7002676063		

3.3 LIST OF VULNERABLE VILLAGES:

We have identified 70 numbers of vulnerable villages as listed below.

Sl. No.	Name of the Gaon Panchayat (G.P.)	Name of the Village
1	Ahatguri G.P	PoramChapori, Kerker,Kashikata, SaruPhakua, Huttar, ChayaniChapori, ChayangMiri, Bor-Phakua, Ghuria, BurhaChapori, Kath Chapori, Boruahcuk, BedangChapori NC, Gopalchuk, KangkhoChapori, BurhaChapori (Bilotia), SubidhaChapori
2	DakhinAhatguri G.P	PohumoraVekeli, AbaniChapori, Na Mati, Sagunpara, Sarai Chapori, Dhodang, Fur-furia, Sakupara
3	Karatipar G.P	Missamora, Eri-Chapori, Auniati Jungle, ChengeliSuti, Major Chapori NC, Okhalchuk, MolualKalita, MoluwalKoibartaMiri, MoluwalMiri, KumoliaChapori
4	Sriluhit G.P	KaliaGaon, GuwalGaon, BorduarChapori, Malapindha, AlengiGaon, ChorachuwaBeel, PokimuriChapori NC, BhokotChapori
5	Garamur G.P	ManikaPathar
6	Kamalabari G.P	Pohardia, PolasaniChapori, Potia (Hukunamukh), Namkatoni, Sumoimari
7	Dakhin Kamalabari G.P	KartikChapori, Jugunidhari, Laholial, Kamalabari Satra, KatoniGaon Na-Satra
8	Chilakola G.P	ChilakolaChapori, ChilakolaKoibartta, 1 No. Borgoyan, 2 No. Borgoyan, Kakorikata, KoibarttaGaon, BorunChitadarChuk
9	Luit-Khabolu G.P	Ligiramukh Chanong NC, Dambukial NC, Garamur Nagar gaon NC, Kulamua NC, Pathorichuk NC, Morolia NC, Lolitimorang NC, Boralimora NC

3.4 GAON PANCHAYAT (G.P) WISE RAISED PLATFORM:

Sl No.	Name of Block	Name of G.P.	RPF Location
1	Majuli	POKAJORA GP	Sengelibari
2	Majuli		Jokaibowa Milanpur
3	Majuli		Gopalchuk
4	Majuli		Balisapori
5	Majuli		Siyal sapori
6	Majuli		Deodiati
7	Majuli		Kulamuwa

8	Majuli	Dakhin kamalabari	Majgaon
9	Majuli		Sunaribari
10	Majuli		Kartik Chapori
11	Majuli	Rawnapar samoguri	Chumoimari
12	Majuli		Chumoimari
13	Majuli		Ukanamukh
14	Majuli	Ahatguri	Saru phakua
15	Majuli		kath chapori
16	Majuli		kerker
17	Majuli		kongkur
18	Majuli		Pohu chapori
19	Majuli		JOWAI CHAPORI
20	Majuli		Kasikata
21	Majuli		KOLIA GAON
22	Majuli		Major chapori
23	Majuli		Karatipar
24	Majuli	Cherpai khuwa	
25	Majuli	2 No Misamora	
26	Majuli	Samaguri	
27	Majuli	Ukhalachuk	
28	Majuli	Malaya chapori	
29	Majuli	1 No Misamora	
30	Majuli	1 No Misamora	
31	Majuli	2 No Misamora	
32	Majuli	Birinabari Chapori	
33	Majuli	Borghuli	
34	Majuli	2 No Major Chapori	
35	Majuli	Ukhalachuk	
36	Majuli	Bagh Gaon	
37	Majuli	Sirampuria	
38	Majuli	Mohorichuk	
39	Majuli	Chilakola	
40	Majuli		1 no Borgoyan
41	Majuli		1no Baligaon
42	Majuli		2 no Borgoyan
43	Majuli	Chilakola	Chilakola
44	Majuli	Garamur	Manikpur
45	Majuli		Manikpur
46	Majuli		Khunachuk
47	Majuli	Sri Luit	Kordoiguri
48	Majuli		Bhalukmora
49	Majuli		Borduwar
50	Majuli		Bhakatchapori

51	Majuli		Chelek
52	Majuli	Kamalabari GP	Borbari
53	Majuli		Bengenati
54	Majuli		Pohardia
55	Majuli		1 no. Vekeli
56	Majuli	Dakhin Ahotguri	Vekeli Kerela chapori
57	Majuli		Rowmora
58	Majuli		Koroiguri
59	Majuli		Naramari
60	Majuli		Balichapori
61	UJANI MAJULI		Rangachahi
62	UJANI MAJULI	Rangachahi	Const. of RPF at Sukansuti Dhuwasola Missing.

3.5 GOAN PANCHAYAT (G.P) WISE RELIEF CAMPS (PRE IDENTIFIED)

Sl. No	NAME OF THE GP	SL. NO.	RELIEF CAMP	DISTANCE FROM DISTRICT H.Q.	CAPACITY	FACILITIES				
						Ramp	Boys toilet	Girls toilet	Electricity	Water
1	Kamalabari GP	1	Kamalabari Hem Chandra HS	5 km	200	yes	yes	yes	yes	yes
		2	Kamalabari Girls HS	5 km	100	yes	yes	yes	yes	yes
		3	Deudia Ati Sr. Basic School	7 km	45	yes	yes	yes	yes	yes
		4	Kamalabari GP Office	5 km	30	yes	yes	yes	yes	yes
		5	Majuli College	4.5 km	450	yes	yes	yes	yes	yes
		6	Majuli Milan Sangha	5 km	100	yes	yes	yes	yes	yes
		7	Bhogpur Pomua Kristi Sangha	8 km	100	Yes	No	Yes	No	No
		8	47 No Chumoimari LP School	9 km	35	yes	yes	yes	yes	yes
		9	27 No Komargaon LP School	12 km	27	yes	yes	yes	yes	yes
2	Dakhin Kamalabari GP	10	Auniati High school	10 km	100	yes	yes	yes	yes	yes
3	Ahataguri GP	11	Bilotia LPS	23 km	20	yes	yes	yes	yes	yes
		12	Saru Phakuwa LPS	26 km	25	yes	yes	yes	yes	yes
		13	Rioti LPS	25 km	25	yes	yes	yes	yes	yes
		14	233 No. Kachikata LPS	35 km	28	yes	yes	yes	yes	yes
		15	Sadhu Chapori LPS	40 km	25	yes	yes	yes	yes	yes
		16	196 No. Kerker LPS	30 km	25	yes	yes	yes	no	yes
		17	Pachim Ahataguri H.S	30 km	260	yes	yes	yes	yes	yes
		18	Pragati MES	35 km	50	yes	yes	yes	yes	yes
		19	Pancharatna MES	30 km	75	yes	yes	yes	yes	yes
4.	Rawnapar GP	20	Rawnapar GP Office	12 km	15	yes	yes	no	yes	yes
		21	CS Rawnapar HS	14 km	150	yes	yes	yes	yes	yes
		22	Dekasensuwa	17 km	160	yes	yes	no	yes	yes

			Aniruddha Dev Kristi Hangha							
		23	Mekheli gaon Rangamancha	13 km	150	yes	yes	no	yes	yes
		24	Srimanta Sankardev High School	10 km	96	yes	yes	yes	yes	yes
		25	Aaideo Kristi Sangha (Potia)	10 km	100	yes	yes	no	no	no
5.	Chilakola GP	26	Kharjanpar High School	5 km	160	yes	yes	yes	yes	yes
		27	Chilakola GP Office	8 km	60	yes	yes	yes	yes	yes
		28	Chilakola Community Hall	8 km	56	yes	yes	no	yes	yes
		29	Luitporia Junior College (Balichapori)	7 km	200	yes	yes	yes	yes	yes
6.	Garamur GP	30	Garamur GP Office	1 km	30	yes	yes	yes	yes	yes
		31	Garamur Sadar LPS	1 km	30	yes	yes	yes	yes	yes
		32	Pitambar Dev Goswami Junior College	1 km	50	yes	yes	yes	yes	yes
		33	Mahkina Harimandir	4 km	15	yes	no	no	yes	yes
		34	Dhekiajuli LP School	4 km	20	yes	yes	yes	yes	yes
		35	Madhavdev Kristi Hangha	1 km	150	yes	yes	yes	yes	yes
7.	Karatipar GP	36	Karatipar GP Office	19 km	50	yes	yes	yes	yes	yes
		37	Maharichuk Janajati MES	18 km	28	yes	yes	yes	yes	yes
		38	Karatipar High School	15 km	65	yes	yes	yes	yes	yes
		39	Ahataguri High School	24 km	150	yes	yes	yes	yes	yes
8.	Sri Luhit GP	40	Sri Luhit HS	10 km	76	yes	yes	yes	yes	yes
		41	Malapindha Mising L.P	13 km	10	yes	yes	yes	yes	yes
		42	Sri Luhit GP Office	14 km	30	yes	yes	no	yes	yes
		43	Guwalgaon Rajib Bhaban	14 km	35	yes	no	no	yes	yes
9.	DakhinAhataguri	44	Dhodang Nabajyoti H.S	50 km	200	yes	yes	yes	yes	yes
		45	Auniati Bisnudev H.S	70 km	95	yes	yes	yes	yes	yes
		46	Dakhin Ahataguri GP Office, Dhodang	45 km	45	yes	yes	yes	yes	yes
		47	Madhya Ahataguri Madhya english school	50 km	50	yes	yes	yes	yes	yes
10.	Pokajora GP	48	Pokajora GP Office	5 km	15	yes	yes	yes	yes	yes
		49	Parijat High School	6 km	70	yes	yes	yes	yes	yes
		50	Pokajora Balichapori High School	5 km	95	yes	yes	yes	yes	yes
		51	Nabajyoti Janajati ME School	7 km	60	yes	yes	yes	yes	yes
		52	Sri Sri Madhabdev	5 km	95	yes	yes	yes	yes	yes

			Community Hall							
		53	2No. Bhuramora Community Hall	8 km	75	yes	yes	no	yes	yes
11.	Rangachahi	54	Sonariati MES	18 k.m	50	yes	yes	yes	yes	yes
		55	Rangachahi Colleg	12 km	200	yes	yes	yes	yes	yes
		56	Sukansuti Janajati ME School	10 km	45	yes	yes	yes	yes	yes
		57	Pahumoranath Surjyodoi Anchalik Bikas Ranga Mancl	12 km	70	yes	yes	no	yes	yes
12	Bongaon GP	58	118 No Dhowachal LP School	12 km	35	yes	yes	yes	yes	yes
13	Luit-Khabolu GP	59	Luit Khabolu Gaon Panchayat Office	16 km	20	yes	yes	no	yes	yes

3.6 NAME AND CONTACT NUMBERS OF RELIEF CAMP IN-CHARGE, GAON PRADHANS AND ASHA WORKERS (PRE IDENTIFIED)

Sl. No.	RELIEF CAMP	CAMP IN-CHARGE	NAME OF GAON PRADHANS	NAME OF ASHA WORKERS	GPS COORDINATES
1	Kamalabari Hem Chandra HS	Jagat Satola 9508177714	Surjya Borah (Gaon Pradhan), 6001183773	Renu Devi 9435707147	N- 26°94'503" E- 094°16'.378"
2	Kamalabari Girls HS	Uttam Saikia 9864329410	Surjya Borah (Gaon Pradhan), 6001183773	Jyoti Dutta 8471802262	N- 26°94'898" E- 094°16'565"
3	Deudia Ati Sr. Basic School	Keshab Baruah 6000583931	Dharmeswar Dutta (Gaon Pradhan), 9365438271	Rupa Dutta 8876019608	N-26°56'842" E- 094°09'390"
4	Kamalabari GP Office	Ananda Hazarika (Gaon Pradhan) 9365483543	Ananda Hazarika (Gaon Pradhan) 9365483543	Rashmi Hazarika 7896863850	N- 26°56'797" E- 094°09'975"
5	Majuli College	Tulshi Rajkhowa (Gaon Pradhan), 9435292651	Surjya Borah (Gaon Pradhan), 6001183773	Gunoda Borah 9864965033	N- 26°95'429" E- 094°17'184"
6	Majuli Milan Hangha	Surjya Borah (Gaon Pradhan), 6001183773	Surjya Borah (Gaon Pradhan), 6001183773	Renu Devi 9435707147	N- 26°94'503" E- 094°16'.378"
7	Bhogpur Pomua Kristi Sangha	Dharmeswar Dutta (Gaon Pradhan), 9365438271	Dharmeswar Dutta (Gaon Pradhan), 9365438271	Dipanjali Dutta 7578054754	N- 26°57'239" E- 094°12'403"
8	47 No Chumoimari LP School	Moneswari Pegu 6002307276	Monuj Kutum, 8099171956	Rekha Kutum, 7896822403	N- 26.932152 E- 94.226267
9	27 No Komargaon LP School	Raju Rajkhowa 6900823407	Dolaram Kajkhuwa, 9508034322	Luku Saikia, 8812897268	N- 26.944274 E- 94.237094
10	Auniati High school	Prashanta Dolakasoria, 9101075272	Jatin Borah, 9101763937	Bharati Borah Hazarika 9864017798	N- 26°93'677" E- 094°12'365"
11	Bilotia LPS	Ankur Jyoti Hazarika 8099163594	Prodip Saikia, 8864688122/8134991931	Ritamoni Hazarika 9707173324	N- 26°49'029" E- 093°45'010"
12	Saru Phakuwa LPS	Lalit Kaman 8751898322/9101744914	Bap Ch. Bhuyan, 9864965760	Minu Bhuyan 8255080280	N- 26°50'034" E- 093°45'023"
13	Rioti LPS	Dipench Bhuyan 7086452157	Nagen Boruah, 8822211727	Minakhi Das 6001500496	N- 26°50'043" E- 093°45'040"
14	233 No. Kachikata LPS	Aditya Sharma 7002647576	Debababau Patir, 8752869248	Rubi Pegu 7002168119	N- 26°52'034" E- 093°53'033"
15	Sadhu Chapori LPS	Niran Bhuyan 9957134765	Neheru Kumbang, 7638045752	Anjana Patir 9101419967	N- 26°49'034" E- 093°45'033"
16	196 No. Kerker LPS	Kaylan Doley 6900930821	Khageswar Pegu, 7896513416	Namita Doley 8761940227	N- 26°53'000" E- 093°53'042"
17	Pachim Ahataguri H.S	Jayanta Hazarika, 7896452636	Nagen Boruah, 8822211727	Minakhi Das 6001500496	N- 26°81'027" E- 093°92'035"
18	Pragati MES	Himeswar Borah 9854605539	Bap Ch. Bhuyan, 9864965760	Champa Baruah 9101275625	N- 26°47'049" E- 093°53'053"
19	Pancharatna MES	Biman Bhuyan 9859002003	Nagen Boruah, 8822211727	Minakhi Das 6001500496	N- 26°48'022" E- 093°55'021"
20	Rawnapar GP Office	Bokul Neog (Gaon Pradhan)	Bokul Neog (Gaon	Trishna Borah	N- 26°57'106"

		9854502357	Pradhan) 9854502357	9678654003	E- 094°15'433"
21	CS Rawnapar HS	Dilip Ch. Mahanta, 9435469746	Bokul Neog (Gaon Pradhan) 9854502357	Trishna Borah 9678654003	N- 26°57'106" E- 094°15'433"
22	Dekasensuwa Aniruddha Dev Kristi Hangha	Tulshi Das (Gaon Pradhan) 7086540020	Tulshi Das (Gaon Pradhan), 7086540020	Rupali Das, 6901363554	N- 26°58'42" E- 94°15'36"
23	Mekheli gaon Rangamancha	Jibon Hazarika (Gaon Pradhan) 6001197438	Jibon Hazarika (Gaon Pradhan) 6001197438	Rashmirekha Kakati Borah, 7086812572	N- 26.931842 E- 94.258750
24	Srimanta Sankardev High School	Anil Kumar Singh, 9508620638	Ankita Saikia 6002564505	Kalpana Boruah, 8474841722	N- 26.941340 E- 94.220911
25	Aaideo Kristi Sangha (Potia)	Ankita Saikia 6002564505	Ankita Saikia, 6002564505	Kalpana Boruah, 8474841722	N- 26.944080 E- 94.215552
26	Kharjanpar High School	Probin Sarkar 9101478882	Arun Kr. Das (Gaon Pradhan), 6000286921	Gitanjali Das 6001403855	N- 26°55'930" E- 094°06'468"
27	Chilakola GP Office	Arun Kr. Das (Gaon Pradhan) 6000286921	Bhugiram Das (Gaon Pradhan) 6001840854	Amiya Bhadra 9678877652	N- 26°55'915" E- 094°05'824"
28	Chilakola Community Hall	Bhugiram Das (Gaon Pradhan) 6001840854	Bhugiram Das (Gaon Pradhan), 6001840854	Kusum Hazarika 7086213564	N- 26°55'913" E- 094°05'826"
29	Luitporia Junior College (Balichapori)	Ratul Bhuyan (Gaon Pradhan) 9957225762	Ratul Bhuyan (Gaon Pradhan) 9957225762	Rajashree Medhi 9957320226	N- 26°55'899" E- 094°05'790"
30	Garamur GP Office	Diganta Boruah (Gaon Pradhan), 9957941988	Diganta Boruah (Gaon Pradhan), 9957941988	Ruprekha Borah 7637875639	N- 26°58'799" E- 094°09'395"
31	Garamur Sadar LPS	Purnananda Kalita 6000868338	Diganta Boruah (Gaon Pradhan), 9957941988	Ruprekha Borah 7637875639	N- 26°58'791" E- 094°09'377"
32	Pitambar Dev Goswami Junior College	Kamal Goswami, 9435630655	Diganta Boruah (Gaon Pradhan), 9957941988	Bina Saikia 8822750996	N- 26°58'802" E- 094°09'389"
33	Mahkina Harimandir	Jatin Saikia (Gaon Pradhan), 9706143724	Jatin Saikia (Gaon Pradhan), 9706143724	Tarbari Das, 6000079515	N- 26.958442 E- 94.129743
34	Dhekiajuli LP School	Mrinali Baruah 813581339	Jatin Saikia (Gaon Pradhan), 9706143724	Tarbari Das, 6000079515	N- 26.964404 E- 94.135033
35	Madhavdev Kristi Hangha	Diganta Boruah (Gaon Pradhan), 9957941988	Diganta Boruah (Gaon Pradhan), 9957941988	Punya Borah, 8811844947	N- 26.977206 E- 94.156262
36	Karatipar GP Office	Dipali Bhuyan, 6003421544	Dipali Bhuyan, 6003421544	Dipali Das Sharma 9101419967	N- 26°55'144" E- 094°00'701"
37	Maharichuk Janajati MES	Lila Kanta Bhattacharyya 7002127431	Trailukya Doley, 7896875488	Jonali Doley 6002040976	N- 26°55'122" E- 094°00'939"
38	Karatipar High School	Jagannath Pegu, 9401187642	Dipali Bhuyan, 6003421544	Binu Medhi 9476527935	N- 26°55'122" E- 094°00'939"
39	Sri Luhit HS	Chandra Borah, 6003067062	Prodip Mudoj (Gaon Pradhan), 7896808639	Chenimai Mudoj 9957522330	N- 26°56'196" E- 094°04'092"
40	Malapindha Mising L.P	Sumitra Doley 7896816655	Bhadra Doley, 9678272974	Kumari Charh 7638047979	N- 26°55'135" E- 094°00'927"
41	Sri Luhit GP Office	Prodip Mudoj (Gaon Pradhan), 7896808639	Prodip Mudoj (Gaon Pradhan), 7896808639	Anu Gayan 6000260774	N- 26°55'351" E- 094°04'228"
42	Guwalgaon Rajib Bhaban	Prodip Mudoj (Gaon Pradhan), 7896808639	Prodip Mudoj (Gaon Pradhan), 7896808639	Anu Gayan 6000260774	N- 26°55'351" E- 094°04'228"
43	Dhodang Nabajyoti H.S	Deepak Kr. Pegu 7002958181	Kamal Boruah, (Gaon Pradhan) 9365964712/ 8486449500	Noyoni Boruah 6001067832	N- 26°47'042" E- 093°59'031"
44	Auniati Bisnudev H.S	9365435397	Ranjit Hazarika, 9613457077	Romoni Borah 9365435960	N- 26°45'030" E- 093°55'023"
45	Dakhin Ahataguri GP Office, Dhodang	Kamal Boruah, (Gaon Pradhan) 9365964712/ 8486449500	Kamal Boruah, (Gaon Pradhan) 9365964712/ 8486449500	Mallika Boruah, 6003783940	N- 26.789838 E- 93.987186
46	Madhya Ahataguri Madhya english school	Kamal Boruah, (Gaon Pradhan) 9365964712/ 8486449500	Kamal Boruah, (Gaon Pradhan) 9365964712/ 8486449500	Mallika Boruah, 6003783940	N- 26.790075 E- 93.988200

47	Ahataguri High School	Bishnu Prasad Saikia, 7086531042	Thageswar Borah, 8011998526	Anima Borah, 6026032302	N- 26.905359 E- 93.969102
48	Pokajora GP Office	Bipul Kakati (Gaon Pradhan), 9365220655	Bipul Kakati (Gaon Pradhan), 9365220655	Rupa Baruah 8403981246	N- 26°59'18" E- 094°11'44"
49	Parijat High School	Paramananda Borah 6001438386	Bipul Kakati (Gaon Pradhan), 9365220655	Probina Baruah 9706656100	N- 26°97'673" E-094°20'567"
50	Pokajora Balichapori High School	Pabitra Borah 6000762836	Bipul Kakati (Gaon Pradhan), 9365220655	Rupa Baruah 8403981246	N- 26°99'06" E- 094°20'567"
51	Nabajyoti Janajati ME School	Krishna Kanta Bhuyan 9435796128	Bipul Kakati (Gaon Pradhan),9365220655	Rupa Baruah 8403981246	N- 26.994777 E- 94.246271
52	Sri Sri Madhabdev Community Hall	Bipul Kakati (Gaon Pradhan),9365220655	Bipul Kakati (Gaon Pradhan), 9365220655	Probina Baruah 9706656100	N- 26°59'302" E- 094°11'757"
53	2No. Bhuramora Community Hall	Lakhidhar Hazarika (Gaon Pradhan), 9957295749	Lakhidhar Hazarika (Gaon Pradhan), 9957295749	Chunu Das, 8473962301	N- 26.963140 E- 94.251255
54	Sonariati MES	Runu Devi 9401370141	Haren Hazarika (Gaon Pradhan), 6001174953	Mridumoni Nath 6001465592	N- 27°01'011" E- 094°15'378"
55	Rangachahi College	Dr. Indraneel Pegu, 8638774884	Haren Hazarika (Gaon Pradhan), 6001174953	Mira Nath 9864086677	N- 27°01'011" E- 094°15'378"
56	Sukansuti Janajati ME School	Prafula Ch. Bonia 8822838613	Gopal Bharali, 9678721246/6000548517	Runu Borah Bharali, 9854206223	N- 26°57'44" E- 94°17'54"
57	Pahumoranath Surjyodoi Anchalik Bikas Ranga Mancha	Haren Hazarika (Gaon Pradhan) 6001174953	Haren Hazarika (Gaon Pradhan), 6001174953	Ritamoni Saikia, 8133804187	N- 27.001136 E- 94.260497
58	118 No Dhowachala LP School	Sabitra Borah 9395651712	Mridul Paban Borah, 9954274530	Bina Saikia, 8133909175	N- 26.984242 E- 94.295973
59	Luit Khabolu Gaon Panchayat Office	Jayanta Doley (Gaon Pradhan), 7896905839	Jayanta Doley (Gaon Pradhan), 7896905839	Archana Doley, 7099359218	N- 27.01796 E- 94.139247

3.7 THE FOLLOWING CAMPS ARE IDENTIFIED FOR SHELTER OF PREGNANT WOMEN IN CASE OF PANDEMIC/COVID LIKE SITUATION

Sl. No.	Name of GP	Relief Camp	CAMP IN-CHARGE	NAME OF GAON PRADHANS	NAME OF ASHA WORKERS	GPS COORDINATES
1.	Kamalabari GP	Kamalabari Girls HS	Uttam Saikia 9864329410	Surjya Borah (Gaon Pradhan), 6001183773	Jyoti Dutta 8471802262	N- 26°94'898" E- 094°16'565"

3.14 THE FOLLOWING CAMPS ARE IDENTIFIED FOR SHELTER OF HOME QUARANTINE PEOPLE IN CASE OF PANDEMIC/COVID LIKE SITUATION

Sl. No.	Name of GP	Relief Camp	CAMP IN-CHARGE	NAME OF GAON PRADHANS	NAME OF ASHA WORKERS	GPS COORDINATES
1.	Garamur G.P	Pitambar Dev Goswami Junior College	Kamal Goswami, 9435630655	Diganta Boruah (Gaon Pradhan), 9957941988	Bina Saikia 8822750996	N- 26°58'802" E- 094°09'389"

THE FOLLOWING CAMPS ARE IDENTIFIED FOR SHELTER OF PERSON WITH FEVER IN CASE OF PANDEMIC/COVID LIKE SITUATION

Sl. No.	Name of GP	Relief Camp	CAMP IN-CHARGE	NAME OF GAON PRADHANS	NAME OF ASHA WORKERS	GPS COORDINATES
1.	Garamur GP	Garamur Sadar LPS	Purnananda Kalita 6000868338	Diganta Boruah (Gaon Pradhan), 9957941988	Ruprekha Borah 7637875639	N- 26°58'791" E- 094°09'377"

3.9 BOAT LIST

Sl. No.	Name of Boat Owners	Name of Villages	Contact No.
1	Nayan Pegu	Kamalabari Major Chapori	7635963218
2	Jiba Kanta Doley	Kamalabari Major Chapori	9678919226
3	Brajen Mili	Kamalabari Major Chapori	9476676452
4	Hemchandra Kutum	Chumoimari	7637924270
5	Mukunda Kutum	Chumoimari	6900288612
6	Ghana Mili	Chumoimari	9864580582
7	Lilakanta Pegu	Chumoimari	6000635553
8	Bhogeswar Pegu	Chumoimari	7086573371
9	Hariprasad Kutum	Chumoimari	7099605061
10	Gasiram Kutum	Chumoimari	8822152742
11	Halidhar Pegu	Chumoimari	9360276285
12	Ajit Doley	Bhakat Chapori	7086213502
13	Raju Patir	Bhakat Chapori	6002873348
14	Rajib Doley	Bhakat Chapori	6901166822
15	Mahendra Borah	Bhakat Chapori	7576043192
16	Moniram Neog	Bhakat Chapori	NA (May contact with the concern Gaonbura-Sri Gobin Bhuyan - 6901080245)
17	Pabitra Sekanidhora	Bhakat Chapori	9864738941
18	Ratneswar Das	Bhakat Chapori	6000075859
19	Binanda Doley	Cherepaikhuwa	NA (May contact with the concern Gaonbura-Sri Sanatan Lagachu - 8135064080)
20	Pranab Kr. Das	Dekasensua	6002415136
21	Ranjit Das	Dekasensua	7099605058
22	Kamal Bhuyan	Bhakat Chapori	7637823949
23	Rup Kr. Patitr	Misamora	9864098317
24	Anil Doley	Kerker	8011628907
25	Bipul Saikia	Saruphakua	NA (May contact with the concern Gaonbura-Sri Bap Chandra Bhuyan - 9707970661)
26	Ananda Kaman	Kath Chapori	NA (May contact with the concern Gaonbura-Sri Bap Chandra Bhuyan - 9707970661)
27	Amulya Kalita	Bengenaati	9435203361
28	Lilaram Saikia	Deudiati	9707691972
29	Muktiinath Doley	Morolia (Luit-Khabolu)	7086954809
30	Ramdashi Doley	Morolia (Luit-Khabolu)	7637816562

TRACTOR LIST OF LUIT-KHABOLU AREA

Sl. No.	Name of Tractor Owners	Name of Villages	Contact No.
1	Sanjay Pegu	Ligiramukg Chanong (Luit-Khabolu)	9678174233
2	Brajen Doley	Ligiramukg Chanong (Luit-Khabolu)	9678212541
3	Sarat Doley	Ligiramukg Chanong (Luit-Khabolu)	7099435628
4	Pabitra Doley	Ligiramukg Chanong (Luit-Khabolu)	9678504621
5	Nomal Doley	Ligiramukg Chanong (Luit-Khabolu)	9678228272

3.10 LIST OF GOODS CARRING BOATS OF NEAMATI – KAMALABARI FERRY SERVICE

SL NO	BOAT NAME	OWNER NAME	CONTACT NO
1	S.B Hrisikesh Carrier	Mr.Nabajit Borah	9101668176
2	S.B. Sonu	Mr.Pradip Saikia	9101068567
3	S.B. Priyanuj	Mr.Prashanta as	8638735462
4	S.B. Debangraj	Mr.Jayanta Saikia	8638701056
5	S.B. Kausalya	Mr.Maheswar Saikia	9365211663
6	S.B Rani	Mr.Baristha Prasad	9101131853
7	S.B Ram Roti Devi	Mr.Poresh Prasad	9101131853
8	S.B Jengrai	Mr.Utpal Bhuyan	9957225578

3.11 FERRIES OF NEAMATI – KAMALABARI FERRY SERVICE UNDER IWT, JORHAT/MAJULI

Private Boat under N/K Ferry Service

SL.NO	Name Of Vessel & Reg .No	Name of Master & Contact No	Capacity of Vessels	Available Location
1	S.B. GANASHYAM Reg. No.ASSAM-463	Sri Lakshyajit Hazarika Majuli garamur Ph.No.9101030143	Passenger=100 LMV=3 M/C=20	Kamalabari ,Majuli
2	S.B. RAJLAKSHMI Reg. No.ASSAM-1788	Sri Rajen Borah Ph.No.9101182760	Passenger=71 LMV=3 M/C=30	Kamalabari ,Majuli
3	S.B. RAJKUMAR Reg. No.ASSAM-2061	Sri Monoj Kr .Borah Ph.No.9435052847	Passenger=80 LMV=3 M/C=20	Kamalabari ,Majuli
4	S.B.PRITISH Reg. No.ASSAM-606	Sri Monoj Kr .Borah Ph.No.9435052847	Passenger=100 LMV=3 M/C=20	Kamalabari ,Majuli
5	S.B. JOLTORI Reg. No.ASSAM-1622	Sri Debajit Dutta Majuli Garamur Ph.No.9957033353	Passenger=70 LMV=3 M/C=20	Kamalabari ,Majuli
6	S.B. CHANDAN Reg. No.ASSAM-2460	Sri Bhabananda Goswami Bengenati Satra Majuli Ph.No.6003897696	Passenger=70 LMV=3 M/C=20	Kamalabari ,Majuli
7	S.B. PANCHANANI Reg. No.ASSAM-864	Sri Chandrajit Borua Kamalabari Majuli Ph.No.8135814666	Passenger=100 LMV=3 M/C=20	Kamalabari ,Majuli
8	S.B. Subhalakshmi Reg. No.ASSAM-980	Sri Surjya Bhuyan Kamalabari Majuli Ph.No.7002742065	Passenger=100 LMV=3 M/C=20	Kamalabari ,Majuli

Govt Ferry Service of N/K Ferry Service

SL.NO	Name Of Vessel & Reg .No	Name of Master & Contact No	Capacity of Vessels
1	M.V. Panei Reg. No.ASSAM-2461	Sri Naren Borah Ph.No.6001032562	Passenger=100 LMV=5 M/C=15
2	R.P.L. Digaru Reg. No.ASSAM-99	Sri Atul Medhi Ph.No.99570164428	Passenger=70 LMV=4 M/C=15

3	M.V. Indra Reg. No.ASSAM-2503	Sri Pradip Adhikari Ph.No.6290338830	Passenger=100 M/C=40
4	M.V. Luhit Reg. No.ASSAM-2498	Nurruddin Sekh Ph.No.7980026709	Passenger=100 M/C=40

3.12 QUICK RESPOSE TEAM OF NEAMATI AND KAMALABARI SIDE FOR FLOOD RESPONSE, UNDER IWT, JORHAT/MAJULI

Team at Nemati side			
SL.NO	NAME	DESIGNATION	CONTACT NO
1	Dipul Phukan	Sectional Asstt.	9954349811
2	Nabin Ch. Gogoi	Sectional Asstt.	6001009891
3	Chaniram Borah	I/C .Sectional Asstt.	7896225120
4	Ratul Bhuyan	Khalashi	9864437621
5	Luhit Kalita	Khalashi	8099698924
6	Pabitra Kalita	Khalashi	6001804379
7	Ratul Sarmah Pandit	Khalashi	9854877818
8	Nirmal Kotoki	Khalashi	9864897072
9	Dipak Sanapati	G/Helper	7099721159
10	Pranab Saikia	G/Helper	9954489254
11	Surjya Borthakur	Mech,Gr-I	9401600548
12	Bimal Kalita	G/Helper	9577425538
13	Noren Dutta	G/Helper	8011370407
14	Sontosh Dehingia	Khalashi	9101472119
15	Rintumoni Hazarika	G/Helper	9954254882
16	Kamal Borah	G/Helper	9957309707
Team at Kamalabari side			
1	Sri Satya Das	S/A	6900344386
2	Sri Moni Saikia	Khalashi	6026714244
3	Sri Dulal Borah	Chowkider	9864489830
4	Sri Prabin Das	M/R	600535206
5	Sri Bokul Das	Ghat /Helper	8822005717
6	Sri Gobin Neog	Ghat /Helper	8486128476
7	Sri Jugal Saikia	Ghat /Helper	9401690847
8	Sri Dilip Dutta	M/R	9101664913
9	Sri Jogen Hazarika	M/R	9435084269

3.13 NAME AGAINST CONTACT NUMBERS OF GARAMUR F&ESS PERSONNEL DURING FLOOD & RESCUE TIME

SL.NO	NAME	RANK	CONTACT NO
1	Masku Doley	S.O	9101149803
2	Pratul Kr Sarma	Sub/O	9706300783
3	Binoy Kr Debnath	A/SQD.COM	9957052340/8822893229
4	Miku Paw	LFM	9101014009
5	Gopesh Nath	HAV	8638299751
6	Manash Jyoti Chetia	FM/118	7002827933
7	Sadananda Boruah	FM/13	9101017340
8	Bijoy Doley	FM/261	9101572775
9	Ilakanta Deori	FM/960	9678945644
10	Bhoben Doley	FM/476	9678995115
11	Pulin Doley	FM/1125	8638725093
12	Nipen Doley	FM/281	9365292626
13	Bhaity Payeng	FM/323	8135004060
14	Dilip Das	FM/427	7636958022

15	Nabajyoti Das	ER/220 (D.D)	9101213861
16	Bhuban Sarmah	ER/134(D.D)	8011732060
17	Rahul Doley	ER/278	7896958023
18	Mukutar Rahman	ER/165	9508383300
19	Kalpajith Sonowal	ER/285	8472900120
20	Subrata Boruah	ER/74(D.D)	8876472326
21	Dipak Boro	ER/283(D.D)	9101698049
22	Ram Krishna Mili	ER/04	7896874242
23	Blpul Sonowal	DVR	9954624230
24	Ashok Kr Nath	DVR	767812628
25	Biswajit Payeng	S.K	9435519723

3.14 EQUIPMENTS AVAILABLE FOR FLOOD & RESCUE OPERATION AT GARAMUR F&ESS

SL. NO.	NAME OF ITEMS	QUANTITY
1	UNDER WATER B.A. SET & DRIVING SET	2 NOS.
2	HDPE BOAT	1 NO.
3	IRB BOAT	6 NOS.
4	LIFE JACKET	24 NOS.
5	LIFE BOUY	10 NOS.
6	FRB	1 NOS.
7	VEHICLE	5 NOS.
8	TOWER LIGHT	2 NOS.



IV. AVAILABLE EQUIPMENTS FOR FLOOD & RESCUE OPERATION AT JENGRAIMUKH F&ESS

GOVT OF ASSAM
OFFICE OF THE CIRCLE OFFICER :::: UJANI MAJULI REVENUE CIRCLE
JENGRAIMUKH : MAJULI

UMRC 19/2020/794

Date: 18.04.2022

I. CERTIFICATE

This is to certify that the report on “**FLOOD CONTINGENCY PLAN**” for Ujani Majuli Revenue Circle has been prepared by **Papori Boruah [Field Officer (Disaster Management), Majuli Revenue Circle]**, for the partial fulfillment of the requirement made by ASDMA, Guwahati.

Sd/-
Circle Officer
Ujani Majuli Revenue Circle
Jengraimukh, Majuli

4. FLOOD CONTIGENCY PLAN OF UJANI MAJULI REVENUE CIRCLE 2022-23

4.1 INTRODUCTION

Majuli is a river island situated itself in the state of Assam, mid-stream of the great river Brahmaputra. It is a unique fluvial landform formed as a result of dynamic river system. The island is bounded by river Brahmaputra in the South and river Subansiri in the North-West and the Kherkotia suti in the North-East. Due to its peculiar location on active floodplain of Brahmaputra river, Majuli experiences inundated even during normal floods. The nature of flooding, its frequency and magnitude has been changing and increasing over the year. Every year at least 3 waves of flood affect Majuli with different intensity.

The island extends to about 80 K.M in length and 20-25 K.M in width in North-South direction. There are many chapories in the Ujani Majuli Circle area. The chapories along with some villages of Ujani Majuli Circle is highly flood prone. There are total 67 numbers of revenue villages in Salmora Mouza. Out of these, 40 villages are vulnerable for flood which includes cadastral and non- cadastral villages.

4.2 PROFILE OF THE REVENUE CIRCLE

1. Location & establishment	:	Jengraimukh, 2020
2. Circle Officer	:	Shri Nabajyoti Das (ALRS)
3. Circle Boundary	:	
East	:	Sivasagar district
West	:	Majuli Revenue Circle, Kamalabari
North	:	Lakhimpur district
South	:	Jorhat district
4. Total Geographical area (in 2020)	:	187.90 sq.km (140457B 01K 19L)
5. Highest Elevation	:	84.4m
6. Geographical location	:	Latitude- 26°57' 00'' Longitude- 94°10'00''
7. Total revenue village	:	67 nos.
8. Total no. of Population	:	77,180 nos.
9. Total no. of lot	:	13 nos
10. No. of Lot Mandals presently available	:	13 nos (Including S.K)
11. Name of Mouza	:	Salmora Mouza
13. Total no. of lot Gaonburah	:	40 nos
14. Gaon Panchayat	:	9 nos
15. Police Station (PS)	:	1 nos Jengrai P.S
16. Out Post	:	Bongaon Out post Nayabazar Out Post
17. Petrol Post	:	Phuloni P.P

4.3 LIST OF VILLAGES SHOWING NAME OF LOT MONDALS AND THEIR CONTACT NUMBERS

SL. NO	LOT NO	NAME OF VILLAGE	NAME OF LOT MONDALS & THEIR CONTACT NOS
1	1	• Halodhibari	Sri Dipankar Borah Ph.- 8638534414
		• Gejera	
		• Jaborchuk	
		• Jaborchuk Kathoni	
		• Enaichuk 2 No	
		• Takarchuk (Eroded)	
2	2	• Punia (Eroded)	Sri Pranab Payeng Ph.- 8876956252
		• 1 no. Bonoria Chapori (Eroded)	
		• 2 no. Bonoria Chapori (Eroded)	
		• Kocharigaon	
		• Chikarigaon	
3	3	• Baligaon	Sri Prasenjit Lahon Ph.- 6002712846
		• Monvalchuk	
		• Futchung	
		• Kandhulimari	
		• Panikhatee	
		• Kuhiarbari	
4	4	• Major Deori	Sri Mandweep Keot Ph.- 9365608607
		• Avoyapuria	
		• Bokajan Miri	
		• Siram Chapori	
		• 2 No Namoni Serepai	
		• 3 No Namoni Serepai	
		• 1 No Ujoni Serepai	
5	5	• 2 No Ujoni Serepai	Sri Dharjya Dutta Ph. No.- 8638230553
		• Ratanpur Gavoru Melia	
		• Lahon Goan	
		• Baghar Goan	
		• Gayan Goan	
		• Ouguri Baghpam	
		• Bokajan Pam	
6	6	• Gayan Chuk	Sri Prasenjit Lahon Ph.- 6002712846
		• Moyangiya	
		• Tatibari	Sri Dharjya Dutta Ph. No.- 8638230553
		• Kamjan Elengi (Eroded)	
		• Meragarh	

7	7	<ul style="list-style-type: none"> • Jogigoan 	
8	8	<ul style="list-style-type: none"> • Mudoi Tanti • Bongoan • Chamoguri • Aatoichuk 	<p>Sri Dharjya Dutta Ph. No.- 8638230553</p>
9	9	<ul style="list-style-type: none"> • Sawrekiya • Ratanpur Pam • Ratanpur Miri Pathar • Ratanpur Miri Goan • Epesi Pathar • Barbil Bebegiya 	<p>Sri Pranab Payeng Ph.- 8876956252</p>
10	10	<ul style="list-style-type: none"> • Kathal Khuwa Kathomiya • Kathal Khuwa Pam • Deori Goan • Rangalibahar • Deuri Pam 	<p>Smt. Ankita Borah Kalita Ph.- 6002564505</p>
11	11	<ul style="list-style-type: none"> • Polongani • Gobarchuk • 1 No Namoni Cherpai • 1 No Barpamuwa • 2 No Barpamuwa • Kumarbari • Bhewchuk 	<p>Sri Ranjan Bhuyan Ph.- 7002901304</p>
12	12	<ul style="list-style-type: none"> • Jengrai • Karkichuk • Jengrai Miri • Karkichuk Lahon • 1 No Phulani • 2 No Phulani • Hawoli • Maghuwachuk 	<p>Sri Ashim Hazarika Ph.- 9707528100</p>
13	13	<ul style="list-style-type: none"> • Korhal Goan • Goroimari • Dakhinpat Satra 	<p>Sri Prabin Hazarika Ph.- 9365551781</p>

4.4 LIST OF VILLAGES WITH NAMES AND CONTACT NUMBERS OF GAONPRADHANS

Sl No	Name	Lot no.	Address/Concern villages	Contact Nos
1	Sri Biros Doley	1	Takarchuk, Jopunchuk, Jaborchuk kathoni, Bosamukh	6001085245
2	Sri Phukan Doley	1	Namoi Gezera, Anaichuk, Ujoni Gezera	9954145236
3	Thaneswar Hazorika	2	Kachari gaon	9864743018, 9401493548
4	Sri Romesh Jadav	2	Lachon Chapori, Punia Chapori	9401530173
5	Rahul Mili	2	Banaria Chapari Natun Banaria Chapari	9678876435
6	Robin Gam	2	Lachon Bali gaon	6001832725
7	Purna Panging	2	Chikari gaon	9365431971
8	Sri Dulal Saikia	3	Kuhiarbari,,PaniKhati, Borbil Bebezia, Monbhalchuk, Phutchang, Kandulimari	8011899495, 9401184175
9	Dhiren Khanikar	3	Borbil Bebezia, Phutchang, Kandhulimari	9678443088
10	Sri Dambarudhar Deuri	3	Major Deuri	9957682926
11	Sri Riten Pegu	4	Ujoni Serepai, Namoni Serepai-1	7365963014, 8749924061
12	Sri Muhiram Borah	4	Abhaipuria	7896631730
13	Sri Prafulla Rajbangshi	5	Ratanpur Gabhoru Melia	8011793155
14	Hem Chandra Hatiboruah	5	Lahon gaon	9101048868
15	Jiten Borah	5	Ouguri Baghpam	8812053087
16	Sri Balindra Dutta	5	Gayangaon	9508034325
17	Sri Chandan Payeng	6	Mayangiya	8011600158
18	Sri Munindra Saikia	7	Meragarh, Jogigaon	9476760072
19	Sri Binod Doley	7	Bessamora	9401473371
20	Sri Jibeswar Hazorika	7	Borboka	7636029320, 8751952678
21	Tirtha Saikia	7	Kamjan Alengi	8876080919
22	Ananta Das	7	Jogi gaon	6000940804
23	Sri Horendra Borah	8	2 No. Kahalgaon	9508719140
24	Sri Ashim Bharali Bonia	8	Chamuguri Bonia	7086956753, 9613649128
25	Abani Borah	8	Atoichuk	9435707566
26	Debeswar Hazorika	8	Bongaon	9508034337

27	Sri Bhadra Kt. Boruah	9	Chaurekia, Haldhibari, Anaichuk-1	9954577748
28	Sri Subash Kuli	9	Ratanpur Miri, Ratanpur miri pam, Ratanpur miri pather, Apechi pather	9954513879
29	Sri Prasanna Deuri	10	Abhoy puria, Rangoli Bahar	8133911814, 9678028931
30	Sri Ritul Borah	10	Chiram Mudoibil	9531289560, 6000599629
31	Apurba Saikia	10	Kathalkhuwa	9365101801
32	Sri Nilomoni Pegu	11	Goborchuk, additional charge of Jengrai Chapori (lot-12)	8011402340
33	Sri Paban Pegu	11	Bheuchuk	7635868571
34	Sri Nanda Doley	12	Jengrai Miri	9954857117
35	Sri Debajit Saikia	12	Polongoni, Howli, Phuloni-1, Phuloni-2	8753926059
36	Bishnu Pegu	12	Jengrai Chapori	6002973661
37	Bireswar Mili	12	Karkichuk	9678027757
38	Sri Sanjib Bora	13	Dakhinpat	9678318097
39	Sri Upen Das	13	Dakhinpat Kaibatra	7399728449, 7638083480
40	Sri Amulya Kalita	13	Dakhinpat Kumar	7578055398

4.5 VILLAGE WISE POPULATION LIST

(Database collected from the Gaonpradhans through a local census, 2022):

SL NO.	LOT NO.	NAME OF VILLAGES	ADULT	MINOR	TOTAL	HOUSE HOLD
1	1	1 no. Enaichuk	252	6	258	51
2		2 no. Enaichuk	884	21	905	172
3		Gezera	455	9	464	88
4		Jabor chuk Kathoni(E&D Outside)	120	0	120	24
5		Jabor chuk Kathoni(E&D In Side)	178	3	181	36
6		Jabor chuk gaon	NIL	NIL	0	NIL
7		Jabor chuk Bosa	155	1	156	31
8		Jokunchuk	274	7	281	54
9		Takarchuk	146	0	146	48
10		Halodhibari	249	50	299	86
11		Daboli Chapori NC	375	1	376	73
12	2	Chikari Gaon	1343	584	1927	351
13		Sonowal Kochari	668	226	894	210
14		Lachon Bali gaon	1621	137	1758	143
15		Punia Lachon Chapori	545	114	659	121

16		Bonoría Chapori	546	224	770	142
17	3	Futchang	515	35	550	130
18		Monbhalchuk	52	14	66	11
19		Major Deori	1569	107	1676	245
20		Petuajan Bali Deuri	142	10	152	56
21		Somohiati	103	12	115	48
22		Kandhulimari	190	35	225	45
23		Panikhati	282	163	445	94
24		1 No Kuhiarbari	242	48	290	71
25		2 No Kuhiarbari	218	45	263	50
26		Morishuti	313	90	403	90
27		1 No Muamari	404	74	478	80
28		2 No Muamari	258	86	344	66
29		Gopalpur	123	72	195	47
30		Chapori Gaon	363	90	453	87
31		Kotia chapori	169	13	182	40
32		Putchang Boruah Gaon	55	28	83	18
33		Tenga Ponia	165	49	214	46
34		Kopah Toli	109	15	124	24
35		KuhiarBari	53	3	56	14
36		4	1 no. Ujoni Cherepai & 2 no. Ujoni Cherepai	581	334	915
37	2 no. Namoni Cherepai & 3 no. Namoni Cherepai		1070	409	1479	192
38	1 No Namoni Cerepai		122	52	174	36
39	Abhoypuriya		345	305	650	135
40	Bokajan Miri		829	736	1565	327
41	Sriram Chapori		3004	741	3745	757
42	5	Chinatoli NC (E&D outside)	323	65	388	83
43		Gayangaon (E&D inside)	799	195	994	213
44		Uttar Gayangaon	148	46	194	43
45		Baghorgaon	579	142	721	145
46		Baghorgaon	339	31	370	78
47		Lahongaon	453	37	490	108
48		Meragarh Misamari (E&D inside)	269	72	341	80
49		Grezing Koibarta (Rev. Gayanchuk)	190	55	245	54
50		Gayanchuk Nikinikhuwa (E&D inside)	333	61	394	94
51		Kolonibari (Rev. Gayanchuk)	168	20	188	49
52		Ratanpur Gayan gaon	44	2	46	14
53		Nikinikhuwa (E&D inside)	12	01	13	04
54		Meragarh gaon (E&D inside)	96	11	107	25
55	Kutai Nahoroni	105	15	120	25	
56	Amguri Bokajan	137	34	171	28	
57	Upper Bokajan	227	42	269	57	
58	Aadarsa Dalani	67	11	78	14	
59	Uttar Gayangaon	153	20	173	39	

60		Bhagemari	71	9	80	18
61		Borsumoni	36	6	42	11
62		Ratanpur Gabhorumeliya	575	155	730	173
63		Ouguri Baghpam	57	60	117	28
64		Bokajan pam	Nil	Nil	0	Nil
65	6	Mayangia & Tantibari	867	187	1054	283
66		Meragarh	269	72	341	80
67		Jogigaon	766	138	904	905
68	7	Borboka	1209	271	1480	351
69		Kamjan Alengi	940	21	961	230
70		Bongaon	1226	273	1499	319
71		Atoi chuk (1 No. Karhalgaon)	314	82	396	95
72		Chamuguri Bonia	458	115	573	144
73		Purana Chamuguri Satra	169	31	200	38
74		Mudoi Tanti	633	90	723	171
75		Chamoguri	458	115	573	144
76	8	Ratanpur Miri pathar	128	42	170	309
77		Ratanpur Miri	4372	928	5300	275
78		Epachi pathar	Nil	Nil	0	Nil
79		Ratanpur Miripam	37	23	60	272
80		Chawrekiya	368	55	423	86
81		Rangolibahar	838	52	890	103
82		Kothalkhuwa Kathomiya	381	28	409	89
83	10	Kothalkhowa Pam	144	22	166	80
84		Deori Gaon	860	73	933	238
85		Deori Pam	600	72	672	91
86		Pulungani	1038	162	1200	272
87		Kumarbari	355	135	490	96
88		Bheochuk	2122	533	2655	524
89		Bhewchuk Kumarbari Tinighoria Chuburi	208	28	236	47
90	11	Bhewchuk Kumarbari Lakhimi Chuburi	357	115	472	93
91		Bhewchuk Kumarbari Major Chuburi	684	117	801	153
92		Kumarbari	355	135	490	96
93		2No. Borpamuwa	2586	370	2956	484
94		Gobarchuk	542	157	699	136
95		1No. Borpamuwa	1697	678	2375	406
96		1No. Phuloni	211	45	256	117
97		2No. Phuloni	2069	308	2377	497
98		Karkichuk	1496	731	2227	412
99		Karkichuk Lahon	393	291	684	214
100	12	Jengrai Miri	1067	379	1446	143
101		Jengrai Chapori	1687	892	2579	367
102		Jengrai Balichapori	760	401	1161	173
103		Jengrai Moghuachuk	1198	178	1376	234

104		Hawli Gaon	907	187	1094	198
105	13	Goroimari	224	48	272	60
106		Dakhinpat Satra	837	93	930	253
107		Dakhinpat Koiborta (E&D Out side)	1294	98	1392	305
108		Dakhinpat Koiborta (E&D inside)	145	10	155	32
109		Karhalgaon	685	138	823	169
Total:			62222	14958	77180	15680

4.6 NAME OF GAON PANCHAYAT WITH NAMES AND CONTACT NUMBERS OF G.P SECRETARY

SL. NO.	NAME OF GAON PANCHAYAT (G.P)	NAME AND CONTACT NOS. OF G.P SECRETARY
1	Sriram G.P	Sri Dharma Kt. Dao Ph no- 967821075
2	Phuloni G.P	Sri Kamen Kuli, i/c Ph no- 9678551722
3	Cherpai G.P	Sri Gobin Borah Ph no- 8811358278
4	Dakhinpat	Sri Hari Kr. Doley Ph no- 9957169271
5	Bongaon G.P	Sri Anup Kr. Das Ph no- 9101547869
6	Luitporia G.P	Sri Nagaram Deori, i/c Ph.- 8811358278
7	Ratanpur Miri G.P	Sri Atul Boruah, i/c Ph.- 8811892416
8	Ratanpur Gayan G.P	Sri Bhupen Boruah, i/c Ph.- 8812868031
9	Jengrai G.P	Sri Dharma Kt. Dao Ph no- 967821075

4.7 NAME OF POLICE STATION WITH NAMES AND CONTACT NUMBERS OF POLICE PERSONNEL

SL. NO.	NAME OF POLICE STATION	NAMES AND CONTACT NOS OF POLICE PERSONNEL
1	Jengraimukh P.S	SI Bidyut Kr. Thakuria, OC Ph.- 7896959197
2	Nayabazar P.P	SI Jogen Guwala, IC Ph.- 9954910291
3	Bongaon O.P	SI Chandan Wangjen, IC Ph.- 9101457851
4	Phuloni P.P	ASI Rabin Dutta, IC Ph.- 9435795011

4.8 NAME AND CONTACT NUMBERS OF SUPERVISORS OF ANGANWADI WORKERS (SOCIAL WELFARE DEPARTMENT)

Sl. No.	Name of Supervisors	Name of assigned area	Contact no.
1	Smt. Rimjim Kalita	Sriram & Ratanpur Gayan	9365168951
2	Smt. Bobita Saikia	Phuloni	9365364284
3	Smt. Poli Bharali	Cherepai & Jengrai	9365547299/ 9401291323
4	Smt. Rupali Handique	Ratanpur Miri	7086691566
5	Smt. Sunity Doley	Luitporia	7086541732
6	Smt. Runu Gogoi	Rangachahi	7086422891

4.9 GAON PANCHAYAT (G.P.) WISE ZONE'S NAME

For the management of any contingent situation due to flood or any other kind of disaster the Ujani Majuli Revenue Circle has been divided in to two zones and these zones have been subdivided into three (3) Sectors each as described below:

Sl. No.	Revenue Circle	Zone	Sector	Gaon Panchayat
1	Ujani Majuli Revenue Circle	Zone A	Sector A1	Ratanpur Gayan GP
			Sector A2	Bongaon GP
			Sector A3	Dakhinpat GP
		Zone B	Sector B1	Phuloni GP, Jengrai GP
			Sector B2	Sriram GP, Cherpai GP
			Sector B3	Ratanpur Miri GP and Luit Poria GP

Each zone will be under the supervision of a Zonal Officer who will supervise the relief and rescue operation and he will be assisted by Sector Officers and other Staffs.

**4.10 LIST OF ZONAL OFFICERS, SECTOR OFFICERS, SUB-SECTOR OFFICERS, LOT MONDALS & CORT MEMBERS IN THE AREAS AS SHOWN
AGAINST THEIR NAMES**

ZONE - A								
Sl No	Zonal Area	Zonal Officer Name, Designation and Contact No.	Name of the Sector Officer & Designation	Contact No	Name of the Sub-Sector Officer & Designation	Contact No	Name of the LM	Contact No
1	Ratanpur Gayan GP (ZONE-A SECTOR-A1)	Shri Rohiteswar Saikia, BDO, Ujoni Majuli Dev. Block, Jengraimukh. Ph.- 9678514937	Sri Pranjal Das, Jr. Inspector, ARCS, Majuli	9101435752	Sri Kukil Guswami, AE, Ujoni Majuli Dev. Block , Majuli	9401625699	Sri Dharjya Dutta, LM	8638230553
2	Bongaon GP (ZONE-A SECTOR-A2)		Sri Keshab Ch. Deori, SI, O/o of the DI School, Majuli	9957573436	Sri Dilip Das, JE, O/o the EE, PWD (R), Majuli	7636037215	Sri Probin Hazarika	9365551781
3	Dakhinpat GP (ZONE-A SECTOR-A3)		Sri Dhurbajyoti Saikia, AE Ujoni Majuli Dev. Block		6001520116	Sri Probin Hazarika	9365551781	
ZONE - B								
Sl No	Zonal Area	Zonal Officer Name, Designation and Contact No	Name of the Sector Officer & Designation	Contact No	Name of the Sub-Sector Officer & Designation	Contact No	Name of the LM	Contact No
4	Phuloni GP (Zone-B, Sector-B1)	Sri Lakhinath Saikia, Asstt. Executive Engineer, Majuli Zila Parishad Ph- 9859683252	Sri Hariprakash Lagachu, ADO, Jengrai Circle	9954444149	Sri Hemendra Saikia, AE, Ujoni Majuli Dev. Block	6001979815	Sri Ashim Hazarika	9707528100
5	Jengrai GP (Zone-B, Sector-B1)				Bharat Doley, Soil Conservation Demonstrator (Jr.)	9957496899	Sri Ranjan Bhuyan	7002901304
6	Sriram GP (Zone-B, Sector-B2)				Smt. Ankita Borah Kalita	6002564505		
7	Cherepai GP (Zone-B, Sector-B2)		Sri Mandeep Keot	9365608607				
8	Ratanpur Miri GP (Zone-B, Sector-B3)		Sri Prasenjit Lahon	6002712846				
			Sri Pranab Payeng	8876956252				
			Sri Dipankar Borah	8638534414				
9	Luitporia GP (Zone-B, Sector-B3)		Sri Ghana Saikia, JE PWD (B)	9365527790	Sri Dhurbajyoti Gogoi, JE, PWD (B)	7002757959	Sri Prasenjit Lahon	6002712846
			Sri Kamen Kuli, Gram Sevak, Ujoni Majuli Dev. Block		9678551722	Sri Prasenjit Lahon	6002712846	

4.11 LIST OF VULNERABLE VILLAGES

We have identified 40 nos. of vulnerable villages including NC villages where devastation normally takes place as given below.

SL. NO	NAME OF THE GAON PANCHAYAT (G.P.)	NAME OF THE VILLAGES
1	Jengrai G.P	Maghua Chuk, 1 no. Bor-Pamua, 2 no. Bor-Pamua, Gobar Chuk, Jengrai Miri Gaon, Jengrai Chapori
2	Ratanpur Miri G.P	Jabarchuk Kathoni, Jaborchuk Bochagaon, Takarchuk, Haldhi Bari, Gezera, Chawrekia, Ratanpur Miri Gaon, 1 no. Anai Chuk, 2 no. Anai Chuk, Ratanpur Miri Pam, Dabli Chapori NC, Ratanpur Miri Pathar
3	Luitporia G.P	Mayongia & Tantibari, Punia Chapori, Dhonai Chapori, Lachon Chapori, Bonoria Chapori, Chikari gaon
4	Dakhinpat G.P	Dakhinpat Satra, Gagol Duba, Karhal Gaon, Goroimari, Besamora, Borboka
5	Bongaon G.P	Meragarh, Jogi Gaon, Kamjan Alengi, Salmora, Gayan Chuk
6	Ratanpur Gayan G.P	Ratanpur Gabhorumelia, Lahon gaon, Baghor gaon

4.12 GAON PANCHAYAT (G.P) WISE RAISED PLATFORM

Sl. No.	Block Name	Panchayat Name	Name of Raised Plateform
1	UJANI MAJULI	Cherapai	R.P.F. at Kumarbari
2	UJANI MAJULI	Cherapai	R.P.F. Kekuri Chapori.
3	UJANI MAJULI	Cherapai	R.P.F. at Monbhalchuk.
4	UJANI MAJULI	Cherapai	R.P.F. at Namoni Cherepai Nepalibari.
5	UJANI MAJULI	Cherapai	Construction of Raise platform at kumarbari krishak bazar
6	UJANI MAJULI	Cherapai	Construction of Raise platform at Tinigharia
7	UJANI MAJULI	Cherapai	Construction of Raise platform at Balijan
8	UJANI MAJULI	Cherapai	Construction of Raise platform at Namoni borbeel
9	UJANI MAJULI	Cherapai	Construction of Raised Plateform at Nepalibari
10	UJANI MAJULI	Cherapai	Construction Of Raised Plateform at Amguri
11	UJANI MAJULI	Cherapai	construction of Raised Plateform at 2 No Ujani Cherapai
12	UJANI MAJULI	Cherapai	Construction of Raised Plateform at Solmari Chuburi
13	UJANI MAJULI	Cherapai	Earth Filling at Kherkotiya Ghat
14	UJANI MAJULI	Cherapai	Raised Platform at 1 No Kumarbari Medi Ghat
15	UJANI MAJULI	Cherapai	Earth Filling near Major chuburi, kumarbari
16	UJANI MAJULI	Jengrai	RPF at Jengrai Meghachuk.
17	UJANI MAJULI	Jengrai	RPF at Bali Borpamua.
18	UJANI MAJULI	Jengrai	Const. of RPF at Bogori chapori
19	UJANI MAJULI	Jengrai	Construction of Raised platform at Deori beel
20	UJANI MAJULI	Jengrai	Construction of RPF at Baksiram Chuburi Part 2
21	UJANI MAJULI	Jengrai	Eaerth filling at Jengrai Chapori Community hall field

22	UJANI MAJULI	Luhit paria	RPF at Mayengia Chapori.
23	UJANI MAJULI	Luhit paria	R.P at Sotaikur Tini-Ali
24	UJANI MAJULI	Luhit paria	R.P. at Lachan Chapori
25	UJANI MAJULI	Luhit paria	Construction of Raised Plateform at Kandhulimari
26	UJANI MAJULI	Luhit paria	Raised Plateform at Deshuwali Chapori(ZP)
27	UJANI MAJULI	Luhit paria	Construction of Raised Plateform at Merbil Sotaikur Chapori
28	UJANI MAJULI	Phuloni	Construction of RPF at Uluwani Karkichuk.
29	UJANI MAJULI	Phuloni	R.P.F. at Bagen chuburi.
30	UJANI MAJULI	Phuloni	Const. of Jamukchuk RPF
31	UJANI MAJULI	Ratanpur Gayan	Const. of R.P.F. at 1 No Bonoria Chapori.
32	UJANI MAJULI	Ratanpur Gayan	Raised platform at Namoni Gayan gaon chapori
33	UJANI MAJULI	Ratanpur Gayan	Raised platform at Grajing gaon namghar
34	UJANI MAJULI	Ratanpur Miri	R.P.F. at Namoni Gazera.
35	UJANI MAJULI	Ratanpur Miri	R.P.F. at Daboli Chapori.
36	UJANI MAJULI	Ratanpur Miri	Construction of R.P.F. at Takarchapori Haladhibari
37	UJANI MAJULI	Ratanpur Miri	Construction of Field Development at Ratanpur Miri Girls High School
38	UJANI MAJULI	Ratanpur Miri	Const. of RPF at Namoni Gezera Chapori
39	UJANI MAJULI	Ratanpur Miri	Construction of RPF at Namoni Gezera Chapori
40	UJANI MAJULI	Ratanpur Miri	Construction of Raised pklatform at Maj Ratanpur
41	UJANI MAJULI	Ratanpur Miri	Const. of RPF at Jaborchuk Kathoni
42	UJANI MAJULI	Ratanpur Miri	Const. of RPF at Daboli Chapori
43	UJANI MAJULI	Ratanpur Miri	Raised Plateform at Arne Chapori
44	UJANI MAJULI	Ratanpur Miri	Land Developement at Natun Bazar Fish Market
45	UJANI MAJULI	Ratanpur Miri	Land development at Chawrekha
46	UJANI MAJULI	Ratanpur Miri	Construction of Raised plateform at Bhuban Chapori
47	UJANI MAJULI	Sri Ram	Raised Plateform at Ghunusabari
48	MAJULI	Sri Ram	Raised Plateform at Hatimuriya
49	MAJULI	Dakhinpat	Const. of RPF at Bamunbari
50	MAJULI	Dakhinpat	Const. of RPF at Namoni Veloguri
51	MAJULI	Dakhinpat	Const. of RPF at Upper Chumoimari
52	MAJULI	Dakhinpat	Const. of RPF at Tikirai Chapori Ujani Part
53	MAJULI	Dakhinpat	Const. of RPF at Jyotishpur Chenimora
54	MAJULI	BONGAON GP	Const. of RPF at Kamjan Elengi Part-1 (0415008/LD/9010279753)
55	MAJULI	BONGAON GP	Const. of RPF at Bogoriguri Mising (0415008005/LD/9010286365)
56	MAJULI	BONGAON GP	Const of RPF at Near Poram Dubi (0415008005/LD/GIS/106790)
57	MAJULI	BONGAON GP	Const of RPF at Meragarh Gaon (0415008005/LD/GIS/109023)
58	MAJULI	BONGAON GP	Const. of RPF at Jogi Nath Gaon Near Salmora Link Road. Part-1

4.13 G.P WISE SCHOOL SHELTER PLACES OR RELIEF CAMP (PRE-IDENTIFIED)

SL. NO	NAME OF THE GP	RELIEF CAMP	DISTANCE FROM DISTRICT H.Q.	GPS CO-ORDINATES	FACILITIES				
					Ramp	Boys toilet	Girls toilet	Electricity	Water
1	Cherpai	Bhewchuk Kumarbari Balika LPS	27 k.m	N- 27°04'81" E- 94°17'674"	Yes	No	Yes	No	Yes
		Amguri Pamua LPS	27 k.m	N- 27°05'434" E- 094°22'075"	Yes	Yes	Yes	No	Yes
2	Phulani	Phuloni HS	15 km	N- 27°02'34.20" E- 094°16'39.81"	Yes	Yes	Yes	Yes	Yes
3	Ratanpur Miri	2No. Ujani Ratanpur Miri LP	45 k.m	N- 27°05'711" E- 094°24'273"	Yes	Yes	Yes	No	Yes
		Nehru Smrity L.P	45 k.m	N- 27°05'250" E- 094°23'013"	Yes	Yes	Yes	No	Yes
		Ujani Majuli Kherkotia college	46 km	N- 27°05'267" E- 094°23'020"	Yes	Yes	Yes	Yes	Yes
		Ratanpur Miri H.S	45 km	N- 27°05'711" E- 094°24'273"	Yes	No	Yes	Yes	Yes
4	Siram	262 No. Nava Ratanpur L.P	21 k.m	N- 27°03'410" E- 094°18'926"	Yes	Yes	Yes	No	Yes
		156 No.Telia Bari L.P	23 k.m	N- 27°02'387" E- 094°19'168"	Yes	Yes	Yes	No	Yes
		Sri Ram Abhoypuria L.P	27 k.m	N- 27°02'219" E- 094°19'191"	Yes	Yes	Yes	No	Yes
		Rangalibahar LPS	28 k.m	N- 27°02'185" E- 094°20'163"	Yes	Yes	Yes	No	Yes
5	Jengrai	Karkichuk Mising Community hall	17 k.m	N- 27°02'23.76" E-094°15'59.84"	No	No	Yes	No	Yes
		Jengraimukh College	26 km	N- 27°02'23.76" E-094°15'59.84"	Yes	Yes	Yes	Yes	Yes
6	Ratanpur Gayan	Kathalkhuwa Kathamia LPS	25 k.m	N- 26°59'413" E- 094°19'324"	Yes	Yes	Yes	Yes	Yes
7	Luit Poria	94 No. Kuhiyarbari Adarsha LPS	25 k.m	N- 27°04'170" E- 094°21'630"	Yes	Yes	Yes	No	Yes
		Sonowal Kochari LPS	45 k.m	N- 27°04'321" E- 094°25'634"	Yes	No	Yes	No	Yes
8	Bongaon	Bongaon Community Hall	19 km	N- 26°57'271" E- 094°17'245"	Yes	Yes	Yes	Yes	Yes
		12 no.Karhal gaon LPS	17 km	N- 26°55'475" E- 094°17'542"	No	Yes	Yes	No	Yes
		Meragarh Misamari MES	18 km	N-26°57'204" E- 094°17'412"	No	Yes	Yes	No	Yes
		Meragarh Misamari LPS	18 km	N- 26°57'204" E- 094°17'412"	Yes	Yes	Yes	No	Yes
		Atoichuk Jyoti Mahila Samittee Rangamansa	17 km	N- 26°57'328" E- 094°17'249"	Yes	Yes	Yes	Yes	Yes
		Pub Majuli College	22 km	N- 26°57'207" E- 094°15'433"	Yes	Yes	Yes	Yes	Yes
		Jyoti Samaj Kalyan Sangha	17 km	N- 26°57'328" E- 094°17'249"	No	Yes	Yes	Yes	Yes

		Meragarh Narayan Dev HS	23 km	N- 26°57'208" E- 094°17'415"	Yes	Yes	Yes	Yes	Yes
		Bongaon Girls' High School	19 km	N- 26°57'271" E- 094°17'245"	Yes	No	Yes	Yes	Yes
		Bongaon M.V School	19 km	N- 26°57'271" E- 094°17'245"	Yes	Yes	Yes	Yes	Yes
9.	Dakhinpat	Dakhinpat Kalita gaon LPS	20 km	N- 26°55'033" E- 094°16'779"	Yes	Yes	Yes	No	Yes
		Dakhinpat HS	21 km	N- 26°55'100" E- 094°16'259"	Yes	Yes	Yes	No	Yes

4.14 NAME AND CONTACT NUMBERS OF RELIEF CAMP IN-CHARGE, GAON PRADHANS AND ASHA WORKERS (PRE IDENTIFIED)

Sl. No.	RELIEF CAMP	NAME OF CAMP IN-CHARGE	NAME OF GAON PRADHANS	NAME OF ASHA WORKERS	CAPACITY
1	Bhewchuk Kumarbari Balika LPS	Krishna Borah 9101211506	Paban Pegu 7635868571	Sakuntala Pegu Doley 8256099861	50
2	Amguri Pamua LPS	Manuranjan Panging 60015 89917	Bishnu Pegu 6002973661	Ranju Pegu 9394453141	30
3	Phuloni HS	Dijen Ch. Saikia 9508455133 9435670039	Debajit Saikia 8753926059	Anjana Saikia 8822182116	250
4	2No. Ujani Ratanpur Miri LP	Tularam Doley 96785 32856	Subhash Kuli 9954513879	Jyotimai Kuli 7086120714	30
5	Nehru Smrity L.P	Tarun Boruah 60027 46713	Subhash Kuli 9954513879	Jyotimai Kuli 7086120714	26
6	Ujani Majuli Kherkotia college	Ajit Khanikar 7002812620	Subhash Kuli 9954513879	Jyotimai Kuli 7086120714	400
7	Ratanpur Miri H.S	Dipankar Saikia 9678443258	Subhash Kuli 9954513879	Jyotimai Kuli 7086120714	270
8	262 No. Nava Ratanpur L.P	Dipa Saikia 9101582637	Ritul Borah 9395127320	Biju Saikia 6002399481	25
9	156 No. Telia Bari L.P	Prasanna Das 9365186223	Ritul Borah 9395127320	Amiya Saikia 6002383890	25
10	Sri Ram Abhoypuria L.P	Bhaban Saikia 6003599865	Muhiram Borah 7896631730	Biju Das 8011537825	25
11	Rangalibahar LPS	Akon Borah 9101760447	Apurba Saikia 9365101801	Ranu Saikia 6000691547	30
12	Karkichuk Mising Community hall	Debajit Saikia (Gaon Pradhan) 8753926059	Debajit Saikia 8753926059	Sakuntala Pegu Doley 8256099861	300
13	Jengraimukh College	Naba Kumar pegu 9957163057	Nila Pegu 8011402340	Sabita Doley 8811063778	400
14	Kathalkhuwa Kathamia LPS	Bijit Hazarika 9101169046	Apurba Saikia 9365101801	Hiranya Borah 8011142612	25
15	94 No. Kuhiyarbari Adarsha LPS	Ranju Doley 9954577096	Dhiren Khanikar 9678443088	Jan Borboruah 6001498941	30
16	Sonowal Kochari LPS	Nitu Saikia 9101044205, 8638914251	Thanswar Hazarika 9864743018	Bornali Sonowal 7886888273	27
17	Bongaon Community Hall	Ananta Das (Gaon Pradhan) 9101339175	Ananta Das 9101339175	Champa Borah 7035540046	160
18	12 no. Karhalgaon LPS	Diganta Kalita 9707253497	Harendra Borah 9508719140	Manju Borah 801112921	30
19	Meragarh Misamari MES	Tridip Hazarika 9101640189	Munindra Saikia 6002232670	Mrinali Saikia 8761068432	120

20	Meragarh Misamari LPS	Dibya Jyoti Deka 9101137219	Munindra Saikia 6002232670	Mrinali Saikia 8761068432	30
21	Atoichuk Jyoti Mahila Samittee Rangamansa	Ashim Bharali (Gaon Pradhan) 7086956753	Ashim Bharali 7086956753	Binu Bonia 8761901039	150
22	Pub Majuli College	Dilip Saikia, 7896856311	Ananta Das 9101339175	Champa Borah 7035540046	300
23	Jyoti Samaj Kalyan Sangha	Ashim Bharali (Gaon Pradhan) 7086956753	Ashim Bharali 7086956753	Binu Bonia 8761901039	100
24	Meragarh Narayan Dev HS	Tilak Ch. Sarmah 9365080711	Munindra Saikia 6002232670	Mrinali Saikia 8761068432	95
25	Bongaon Girls' High School	Monsa Jyoti Borah 9508098429	Ananta Das 9101339175	Champa Borah 7035540046	75
26	Bongaon M.V School	Bina Dolakakharia 8099351447	Ananta Das 9101339175	Champa Borah 7035540046	100
27	Dakhinpat Kalitagaon LPS	Bop Saikia 9435275597	Amulya Kalita 8099352240	Jyoti Kalita (NA) May contact with Gaon Pradhan Amulya Kalita 8099352240	30
28	Dakhinpat HS	Kamal Mudoi 9401919156	Sanjib Borah 9678318097	Amiya Bhuyan 7086573469	70

4.15 THE FOLLOWING CAMPS ARE IDENTIFIED FOR SHELTER OF PREGNANT WOMEN IN CASE OF PANDEMIC/COVID LIKE SITUATION

Sl. No.	Name of GP	Relief Camp	GPS Coordinates (Latitude-N Longitude-E)	Name & Contact no. of Camp In-Charge	Name & Contact no. of Asha workers
1.	Ratanpur Miri	Ujani Majuli Kherkoti college	N- 27°05'267" E- 094°23'020"	Ajit Khanikar 7002812620	Jyotimai Kuli 7086120714

4.16 THE FOLLOWING CAMPS ARE IDENTIFIED FOR SHELTER OF HOME QUARANTINE PEOPLE IN CASE OF PANDEMIC/COVID LIKE SITUATION

Sl. No.	Name of GP	Relief Camp	GPS Coordinates (Latitude-N Longitude-E)	Name & Contact no. of Camp In-Charge	Name & Contact no. of Asha workers
1.	Phuloni GP	Phuloni HS	N- 27°02'34.20" E- 094°16'39.81"	Dijen Ch. Saikia 9508455133 9435670039	Anjana Saikia 8822182116

4.17 THE FOLLOWING CAMPS ARE IDENTIFIED FOR SHELTER OF PERSON WITH FEVER IN CASE OF PANDEMIC/COVID LIKE SITUATION

Sl. No.	Name of GP	Relief Camp	GPS Coordinates (Latitude-N Longitude-E)	Name & Contact no. of Camp In-Charge	Name & Contact no. of Anganwadi workers
1.	Bongaon GP	Pub Majuli College	N- 26°57'207" E- 094°15'433"	Dilip Saikia, 7896856311	Champa Borah 7035540046

4.18 LIST OF PRIVATE BOATS AND BOATMAN'S NAME

24 nos. of country boat presently available with Owner name, address and contact Numbers of the owners of the country boat have been listed.

Sl. No.	Name of Boat Owners	Name of Villages	Contact No.
1	Prasanta Sarmah	Dakhinpat Lat Satra (Naoshali Gaon)	9577190664
2	Brajen Borah	Dakhinpat Lat Satra (Purani Satra)	9577190664
3	Dilip Bhuyan	Kamjan Alengi	NA (May contact with the concern Gaonbura- Jibeswar Hazarika- 8751952678)
4	Tuloshi Neog	Meragarh	7896742481
5	Mathura Tamuli	Meragarh	9101640189
6	Manik Saikia	Meragarh	9435651176
7	Bikul Saikia	Meragarh	7086306479
8	Rajen Saikia	Kolonibari	NA (May contact with the concern Gaonbura- Munindra Saikia- 6002232670)
9	Paniram Saikia	Kolonibari	NA (May contact with the concern Gaonbura- Munindra Saikia- 6002232670)
10	Kushol Das	Grazing	9365215181
11	Khagen Saikia	Ratanpur Gayan	NA (May contact with the concern Gaonbura- Balindra Dutta- 9508034325)
12	Durlav Kalita	Chinatoli	NA (May contact with the concern Gaonbura- Munindra Saikia- 6002232670)
13	Riseswar Saikia	Ratanpur Gayan	8471947648
14	Prasanta Das	Bongaon	9613026446
15	Bhaskar Jyoti Doley	Besamora Goroimari	9476527779
16	Ranjit Das	Dahinpat Koibarta	9577591561
17	Kiran Das	Dahinpat Koibarta	9954890439
18	Amulya Das	Dahinpat Koibarta	7896858970
19	Boparam Gam	Lachon Bali	NA (May contact with the concern gaonbura- Ramesh Yadav- 9401530173)
20	Muktinath Taye	Lachon Bali	-do-
21	Kuso Panging	Lachon Bali	-do-
22	Jugananda Taye	Lachon Bali	-do-
23	Lakheswar Pegu	Jengrai Moghuachuk	813398997
24	Bhaben Doley	2 no. Borpomua	7896398793

**4.19 LIST OF GOODS CARRING BOATS OF NEAMATI-KAMALABARI-
APHALAMUKH FERRY SERVICE**

SL NO	BOAT NAME	OWNER NAME	CONTACT NO
1	S.B Hrisikesh Carrier	Mr.Nabajit Borah	9101668176
2	S.B. Sonu	Mr.Pradip Saikia	9101068567
3	S.B. Priyanuj	Mr.Prashanta as	8638735462
4	S.B. Debangraj	Mr.Jayanta Saikia	8638701056
5	S.B. Kausalya	Mr.Maheswar Saikia	9365211663
6	S.B Rani	Mr.Baristha Prasad	9101131853
7	S.B Ram Roti Devi	Mr.Poresh Prasad	9101131853
8	S.B Jengrai	Mr.Utpal Bhuyan	9957225578

4.20 FERRIES OF NEAMATI – APHALAMUKH FERRY SERVICE UNDER IWT, JORHAT/MAJULI

1. LIST OF VESSELS THAT CAN BE USED FOR FLOOD RELIEF

FERRIES UNDER AFALAMUKH –NEAMATI FERRY SERVICE

Privet Boat under A/N ferry service

SL.NO	Name Of Vessel & Reg .No.	Name Of Master & Contact No	Capacity of Vessels	Available Location
1	S.B. Chenimai Reg.No.ASSAM-1233	Poran Kr.Das Ph.No.6000382933	Passenger=90 M/C=20Nos LMV=3Nos	Neamati Ghat, Jorhat
2	S.B. Chenimai-2 Reg.No.ASSAM-1818	Pabitra Das Ph.No789655091	Passenger=100 M/C=20Nos LMV=3Nos	Neamati Ghat, Jorhat
3	S.B. Priyanuj -2 Reg.No.ASSAM-1119	Prasanta Kr.Das Ph.No.8011277811	Passenger=80 M/C=20Nos LMV=3Nos	Afalamukh ,Majuli
4	S.B.Maa Kamakhya Reg.No.ASSAM-2094	Prabhat Sarmah Ph.No.9101268670	Passenger=100 M/C=20Nos LMV=3Nos	Afalamukh ,Majuli
5	S.B.Sarumai Reg.No.ASSAM-525	Raseswar Kalita Ph.No.6001062858	Passenger=85 M/C=20Nos LMV=3Nos	Afalamukh ,Majuli

Govt. Ferry Service of A/N

SL.NO	Name Of Vessel & Reg .No.	Name Of Master & Contact No	Capacity of Vessels
1	M.V. Sachin Dev Barman (Ro-Pax) Reg.No.WB-1770	Md.Moidul Islam Ph.No.767836268	Passenger=200 M/C=50Nos LMV=6Nos
2	M.V Rani Gaidinliu (Ro-Pax) Reg.No.WB-1750	Md.Nurfat Sekh Ph.no.6001798385	Passenger=200 M/C=50Nos LMV=6Nos
3	M.V. Padma Reg.No.WB-2502	Sri Ardhendu Panda Ph.No.9123791732	Passenger=100 M/C=500Nos
4	M.V. Rajlakshmi Reg.No.WB-2509	Arup Dutta Ph.No.9957265764	Passenger=65 M/C=30Nos

4.21 QUICK RESPOSE TEAMOF NEAMATI AND MAJULI SIDE FOR FLOOD RESPONSE, UNDER IWT, JORHAT/MAJULI

Team at Nemati side			
SL.NO	NAME	DESIGNATION	CONTACT NO
1	Dipul Pukhan	Sectional Asstt.	9954349811
2	Nabin Ch. Gogoi	Sectional Asstt.	6001009891
3	Chaniram Borah	I/C .Sectional Asstt.	7896225120
4	Ratul Bhuyan	Khalashi	9864437621
5	Luhit Kalita	Khalashi	8099698924
6	Pabitra Kalita	Khalashi	6001804379
7	Ratul Sarmah Pandit	Khalashi	9854877818
8	Nirmal Kotoki	Khalashi	9864897072
9	Dipak Sanapati	G/Helper	7099721159
10	Pranab Saikia	G/Helper	9954489254
11	Surjya Borthakur	Mech,Gr-I	9401600548
12	Bimal Kalita	G/Helper	9577425538
13	Noren Dutta	G/Helper	8011370407
14	Sontosh Dehingia	Khalashi	9101472119
15	Rintumoni Hazarika	G/Helper	9954254882
16	Kamal Borah	G/Helper	9957309707

Team at Majuli side			
SL.NO	NAME	DESIGNATION	CONTACT NO
1	Sri Satya Das	S/A	6900344386
2	Sri Moni Saikia	Khalashi	6026714244
3	Sri Dulal Borah	Chowkider	9864489830
4	Sri Prabin Das	M/R	600535206
5	Sri Bokul Das	Ghat /Helper	8822005717
6	Sri Gobin Neog	Ghat /Helper	8486128476
7	Sri Jugal Saikia	Ghat /Helper	9401690847
8	Sri Dilip Dutta	M/R	9101664913
9	Sri Jogen Hazarika	M/R	9435084269

4.22 NAME AGAINST CONTACT NUMBERS OF GARAMUR F&ESS PERSONNEL DURING FLOOD & RESCUE TIME

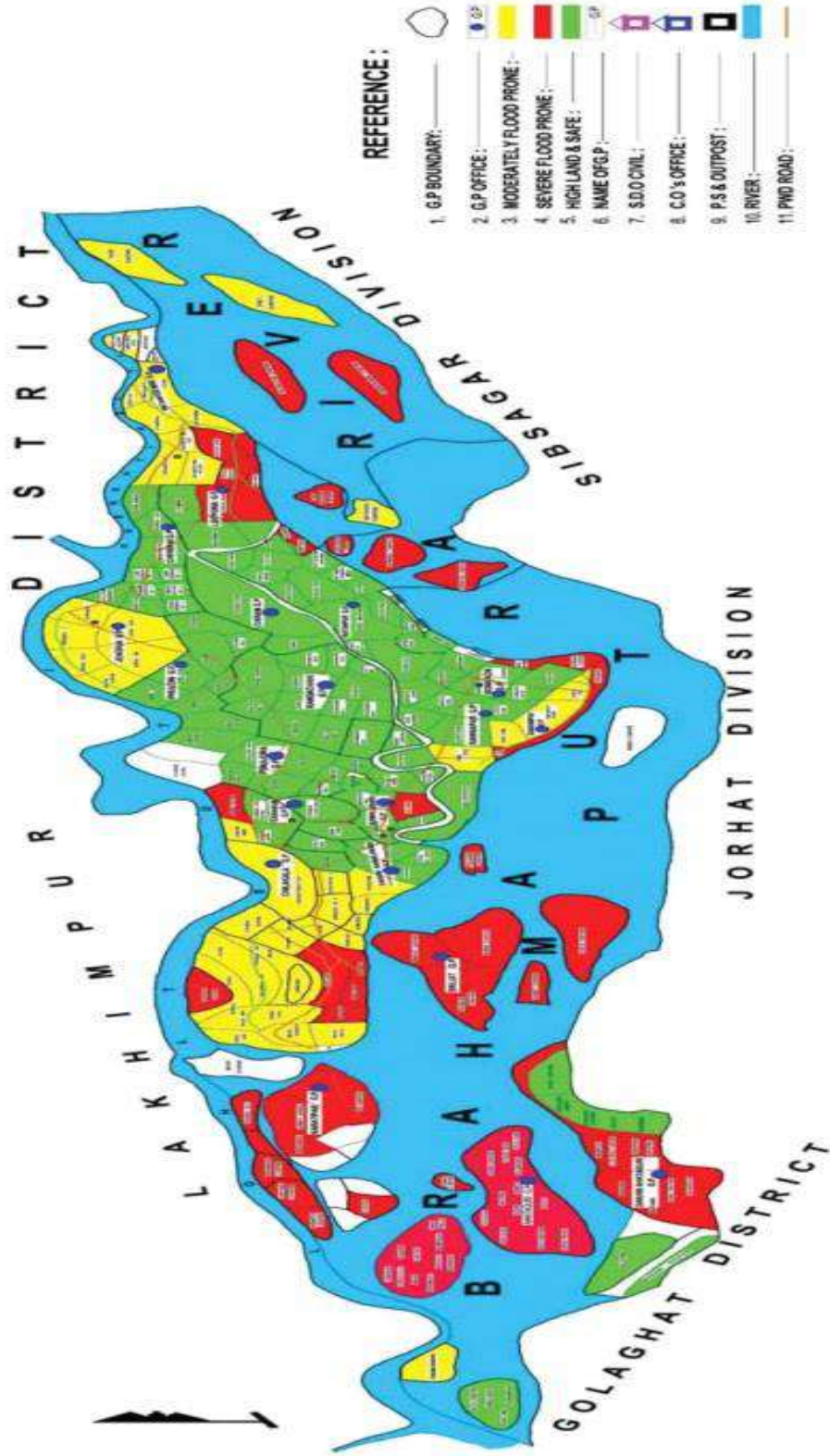
SL.NO	NAME	RANK	CONTACT NO
1	Monidhar Medak	Sob/O	9954832214
2	Monindra Das	L.F.M	9706055396
3	Dipen Deka	D.V.R	9954119327
4	Jadob Borah	D.V.R	8876060017
5	Monjay Roy	FM/644	9435707518
6	Bhaskar Roy	FM/636	8876282122
7	Uttam Dutta	FM/1226	7035774635
8	Tanmoy Jyoti Boruah	FM/1227	9613170760
9	Lakhinandan Pegu	FM/493	9101779290
10	Dipantar Nath	FM/1144	6001712380
11	Surush Patir	FM/1220	9706925513
12	Pranab Kr Ligira	ER/36	7002356710
13	Manosh Pratim Dutta	ER/31	8638609496
14	Ranuj Pegu	ER/206	6001537028
15	Uttam Nath	ER/292	9365912610

4.23 EQUIPMENTS AVAILABLE FOR FLOOD & RESCUE OPERATION AT JENGERAIMUKH F&ESS

SL. NO.	NAME OF ITEMS	QUANTITY
1	IRB	2 NOS.
2	LIFE JACKET	8 NOS.
3	LIFE BOUY	4 NOS.
4	VEHICLE	2 NOS.
5	TOWER LIGHT	1 NO.

VULNERABILITY MAPPING

MAP OF MAJULI SHOWING FLOOD VULNERABILITY AREA



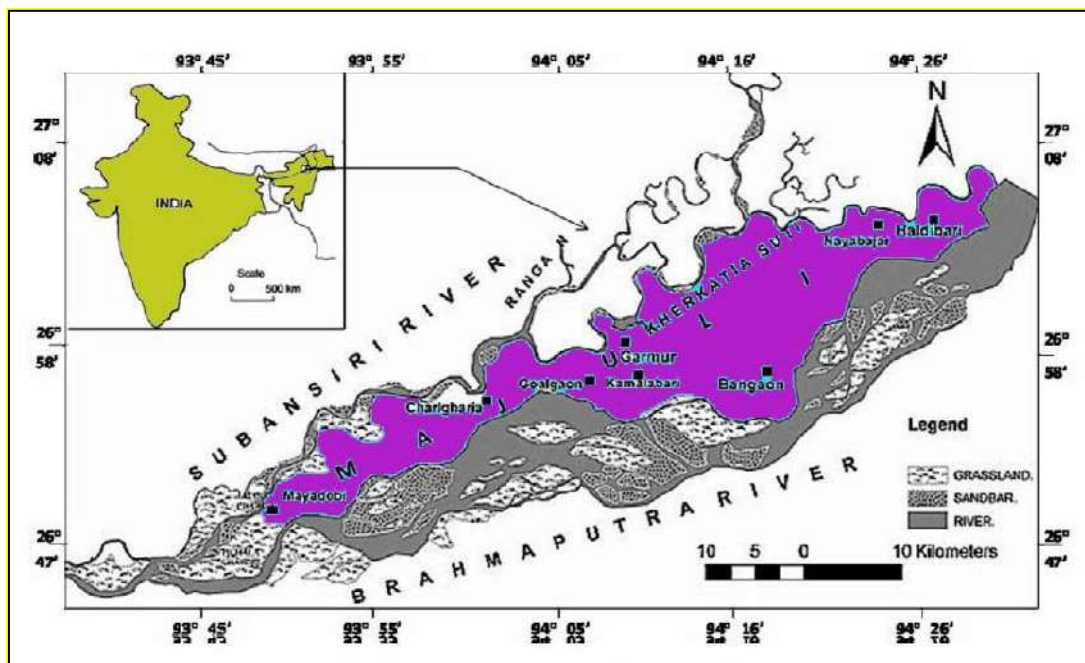
5. CONTINGENCY PLAN OF WATER RESOURCE DEPARTMENT, MAJULI

NAME OF DIVISION :- MAJULI W. R. DIVISION.

NAME OF SUB-DIVISION :- KAMALABARI W. R. SUB-DIVISION

5.1 INTRODUCTION

Majuli is the lone river Island district of India situated in the lower energy fluvial system of River Brahmaputra in upper Assam. It is a unique landform developed as a result of fluvial and dynamic process of Brahmaputra river system. The Island is bound by River Brahmaputra in the South and River Subansiri in the North-West and the Kherkutia Suti in the North-East. The total geographical area of Majuli District is 483 Sq km. Earlier Majuli was a sub-division under Jorhat District but declared as a district since Sept. 2016. According to 2011 census, it has population of about 1,64,513. The Island extends about 80 km in length along East-West direction and 20-25 km in width along North South direction. There are many Chapories around the main mass of Majuli Island which are the parts of the Majuli.



The Chapories along with main land of Majuli District is highly prone to Flood and Erosion. The total no. of Revenue Villages was 210, but now only 141 numbers exist due to loss of landmass in erosion during last three decades. Out of total existing 141 villages of the district, 103 villages (65%) are vulnerable for flood.

5.2 PROBLEM OF FLOOD IN MAJULI ISLAND

Flood is a perennial problem affecting people of Majuli every year during monsoon season. Majuli gets inundated not only in severe floods but also in normal flood cycles. Every year, at least three waves of floods affect Majuli with different intensities. The island has been experiencing floods for a long time as it is an integral part of the active floodplain of River Brahmaputra. Floods here are associated with huge loss of life and property such as houses, crops etc., spread of epidemic, non-availability of essential commodities, artificial price-rise, non-availability of sufficient medicines, drinking water etc.

After 1950 earthquake, spilling of the Brahmaputra in the upper reaches of the island started in large scale and thus immediate measures as per the National Flood Policy of Govt. of India had to be taken to contain the spilling by way of constructing embankment system.

The core area of Majuli Island has been protected by embankment system of Water Resources Department (WRD). These embankment systems play a vital role in during every flood season which gives reasonable protection to a vast area of the district. Table 1 shows the list of embankments under WRD in Majuli District. Out of the total 116.44 km of embankment in the district, the Brahmaputra River has 83.857 km of embankment and Subansiri River has the rest 32.583 km of embankments.

Major flood events occurred in the Island during the year 1988 and 1991. In 1998, the flood waters submerged almost the entire island. Even the Satras were under 6-7 feet deep water. The flood wiped out entire standing crops and rendered thousands acres sterile depositing millions of tones of sand.

The recent flood scenario reveals that nature of flooding, frequency, and extent of flood damage has been increasing over the years. Although flood is an integral part of life here, the untimely and severe floods in the recent years make the community highly vulnerable and less resilient compared to earlier days.

The embankment system located at upper Majuli area remains under tremendous flood pressure and sometimes breach occurs in the embankment causing loss of life and widespread damage to properties and agriculture. These embankment systems are the major shelter facility during flood period and also serve as the main communication roads.

5.3 TABLE : 1 LIST OF EMBANKMENTS UNDER MAJULI W. R. DIVISION

Sl. No.	Name of Embankments	Name of River	Length of Embankment	Year of construction
1	B/Dyke from Dakhinpat to Kamalabari. (Ph- I,III)	Brahmaputra	4.75 Km.	1996-97
2	Tuni R/Bank from Kamalabari to Burhakalita. (Acting as B/Dyke)	Brahmaputra	8.50 Km.	1955-56
3	B/Dyke from Burhakalita to Kakorikata.	Brahmaputra	2.296 Km.	1962-63
4	Retirement from Kamalabari P.W.D. road to Brahmaputra Dyke from Dakhinpat to Kamalabari.	Brahmaputra	2.226 Km	1996-97
5	Construction of Dowel Bund along P.W.D. road from Kamalabari to B/ Dyke from Dakhinpat to Kamalabari	Brahmaputra	5.54Km	2003-04
6	Extension of B/Dyke from Kakorikata to Goalgaon.	Brahmaputra	2.92 Km	2015-16
7	S/ Dyke along L/Bank of Subansiri from 10 th to 21 st Miles of abandoned P.W.D. PGJH Road.	Subansiri	19.383 Km	1970-71
8	S/Dyke L/Bank of Subansiri from Malapindha to Maluwal.	Subansiri	13.20 Km.	1964-65
9	B/Dyke from Tekeliphuta to Haldhibari	Brahmaputra	1.82 Km.	1954-55
	(A) Dam across Kherkatia Suti	Brahmaputra	1.20 Km.	1965-66
	(B) Kherkatiya Dyke (Acting as B/Dyke)	Brahmaputra	10.17 Km.	1955-56
10	B/Dyke from Haldhibari to Bessamora	Brahmaputra	34.492 Km.	1952-53
11	Rett. B/Dyke from Mili tiniali to Sonowal Kochari	Brahmaputra	1.688 Km	2011-12
12	B/Dyke from Besamora to Dakhinpat.	Brahmaputra	5.335 Km.	1953-54

Total Length of Embankment under Majuli Revenue Circle:

Length of Brahmaputra Dyke = 83.857km

Length of Subansiri = 32.583 km

Total length = 116.44km

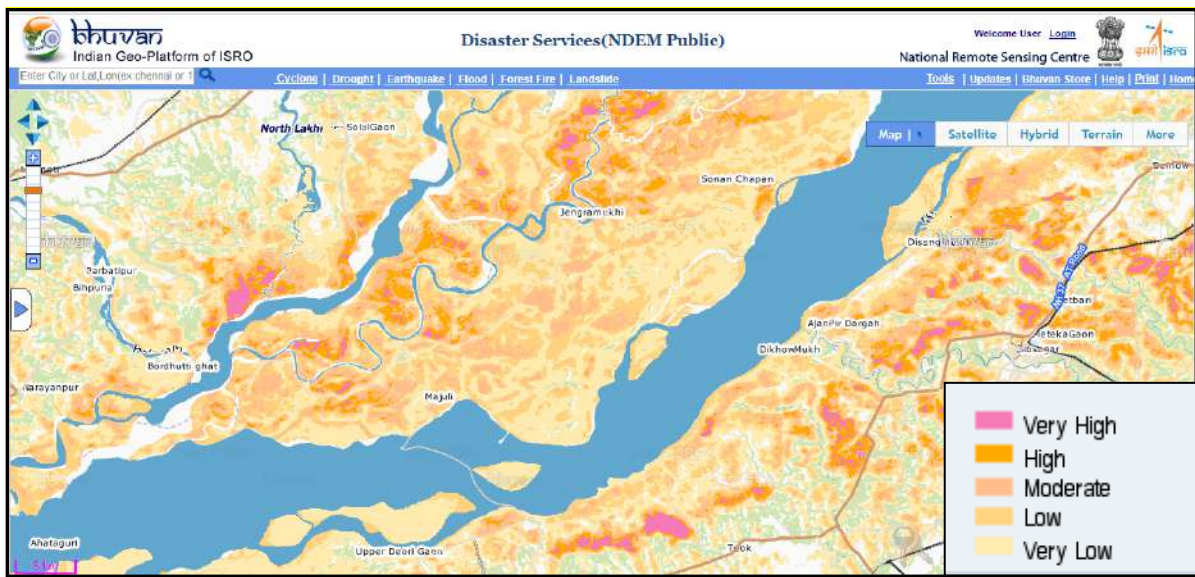
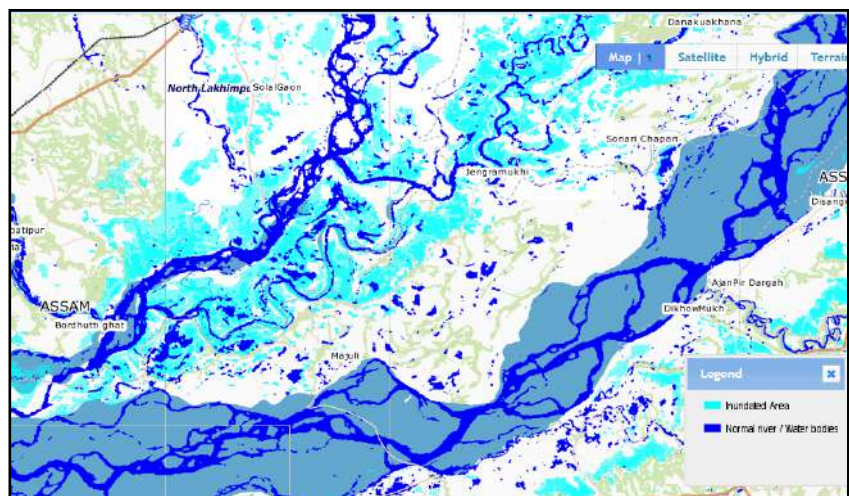
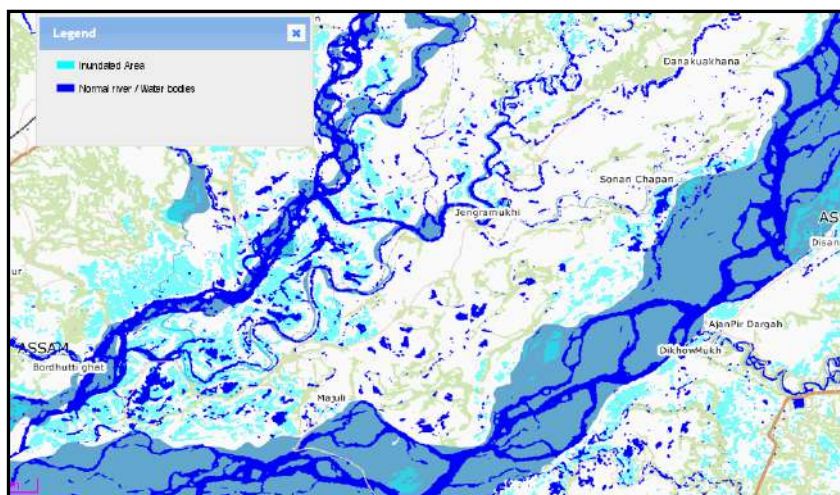


Fig. The maximum flood inundation layers corresponding to various years (1998-2015) were integrated for assessing the frequency of inundation and subsequent generation of hazard layer (ISRO)

Area Inundation during
14th to 17th July 2017
Flood wave
(Image from ISRO.



Area Inundation during
12th to 18th August 2017
Flood wave
(Image from ISRO).



5.4 FLOOD PREPAREDNESS OF WRD, MAJULI

Control room :-

The Departmental Control Room will be functioning in the office of the Asstt. Executive Engineer, Kamalabari W. R. Sub-Division at Kamalabari with effect from 15th May 2022 to 30th October 2022, round the clock. Flood message will be transmitted every day at 12 Hours from the Control Room. Telephone No. of Control Room - 8638753661.

Field Staff :-

Field staff are detailed in their respective sections/beats as shown in Annexure-I. The placement of staff will be slightly modified after starting of the Control Room and final placement of staff will be immediately intimated to DDMA Majuli, District Administration and Higher Authority of this Department.

Flood Drill Works :-

The Water Resources Department has already started identification of vulnerable areas of the embankment and Flood Drill works will be taken up with the fund to be made available by the department for safeguarding the existing flood management structures like embankments. Before every flood season, flood fighting materials will be centrally stocked in the Divisional Store at Kamalabari and sent to the different sections/beats as per requirements.

Earth stakes will be made at vulnerable areas of embankments. In addition to this, routine patrolling works are undertaken during every flood event.

Material Bank:-

The Govt. of Assam has taken a new initiative under the SDRF to create a MATERIAL BANK at a central location of the district at Majuli for storing emergency flood fighting etc.

The list of materials now available for utilization at Material Bank-

Geo textile bags of Type A (size 1.03m x 0.70m)	= 17000 Nos
Geo textile bags of Type B (size 2.00m x 1.50m)	= 6000 Nos
Serviceable Gunny Bags	= 11020 Nos
Empty cement bags	= 10000 Nos.

In case of empty cement bags steps will be taken to procure fresh bags before the onset of flood season. Every year 90000 to 100000 empty cement bags are required during the flood season.

5.5 VULNERABLE REACHES OF EMBANKMENT IN MAJULI:-

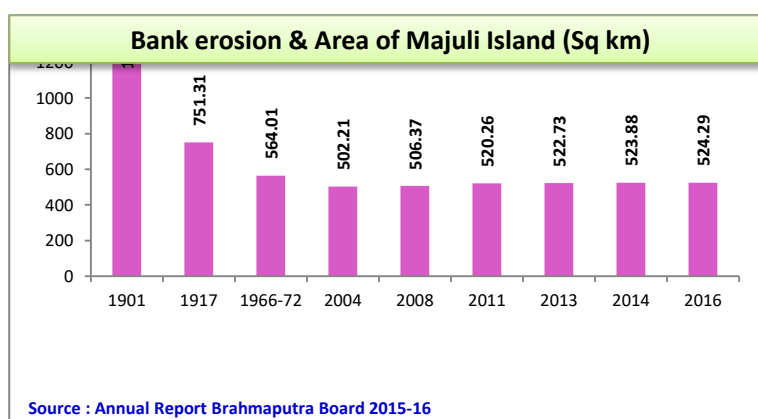
As on today there is no any critically vulnerable reaches amongst the embankment network in Majuli. At Sumoimari, Kumargaon, Botiamari, Bokora, Goalgaon embankment got strengthened during the process of hard cresting by PWD department.

Yet with respect to the configuration of river, alignment of the embankment, previous history of the location, there are some vulnerable locations where boiling and seepages occur during high flood period even though the section of the embankment appears to be good. At Sumoimari area, continuous observation and quick response is needed during flood period.

5.6 PROBLEM OF RIVER BANK EROSION IN MAJULI DISTRICT:-

According to reports, in 1853, the total area of Majuli was 1,250 km² and about 60% of this landmass has been eroded in the latter half of 20th century. After the great earthquake of 1950, erosion of the River Brahmaputra in Majuli reach became active and a part of the south east and south west side of the island was eroded away by the river causing increasing threat to the island and its rich natural and cultural heritage. This has affected the bio-diversity of the island's flora and fauna, socio cultural fabric and the demographic pattern of the population. One third of the Satras of the island had to be shifted to the north and south bank of the Brahmaputra. Since 1991, over 35 villages have been washed away.

Year	Area
1901	1255
1917	751.31
1966-72	564.01
2004	502.21
2008	506.37
2011	520.26
2013	522.73
2014	523.88
2016	524.29



5.7 BANK EROSION DUE TO THE BRAHMAPUTRA:

It has been observed that there has been a continuous shift in bank line of Brahmaputra river channel indicating significant erosion affect at many places of Majuli island.

- a) There was significant migration of River Brahmaputra during the period of 1966-75 to 1988. Heavy erosion was caused by this river during this period as the river migrates towards north at most of the places. The river channel had migrated for a distance of about 6.49 km near Mayadevi, 5.24 km near ManikmukhKumargaon, 1.73 km at BengenaAti and 4.24 kms near Khoraparagaon.
- b) During the period of 1998-08 it was evidenced that SubansiriRiver had shifted its course and joined at Brahmaputra 15 km ahead of its earlier point of debouch in the western part of MajuliIsland. This result in erosion of Majuli island and thereby decreasing the total area. The next 65 km mainly showed migration towards north. The river migrated towards north about 1.53 km near Khoraparagaon, 1.14 km near Bengenaati, 1.53 km near Rajgurubari and 2.5 km near UjaniGajeraon. In between, the river had migrated towards south at Khoraholagaon and Kapahchali for about a distance of 1.25 km and 1.8 km respectively with reference to the 1998 position of the river bank line.

5.8 BANK EROSION DUE TO THE RIVER SUBANSIRI:

The Subansiri carries enormous silt load in flood season for which gradient of the riverbed in the hilly and piedmont reach is very steep and in the plains it is much flatter and thereby has lost her stability in plains. Enormous silt with high velocity gets deposited in the bed of the river itself in the plains causing aggradations and the river becomes braided resulting bank erosion. The great earthquake of 1950 had also caused change of course of the river along with aggradations of the bed.

- a) The bank line migration of river Subansiri was observed during 1966-1975 to 1988 near Bahumari and Nunibari for a distance of about 3.12 km towards south. The Subansiri migrated towards north for 0.64 km at the western end of Majuli causing deposition. Within 20 to 40 km towards east of the island, the river recedes away towards north for 2.02 km at Major Chapori and for 2.86 km at Kumaliagaon causing deposition. For the rest of the distance from 35 to 80 km the river migrated towards south a maximum of 1.25 km at Chaporigaon and 1.21 km at Jengrai causing erosion.
- b) During 1998-2008 major change occurred. The SubansiriRiver had shifted its course towards east and met Brahmaputra about 15 km ahead from its earlier confluence. Therefore, the river migrated towards north about 1.58 km at Major Chapori which shows deposition of sediments to the island. In the block within 25 km to 35 km the river migrated towards south with a maximum of 2.71 km at Auniati and with 0.8 km at Kumaliagaon resulting in heavy erosion of the land area of MajuliIsland. The river has migrated for a distance of more than 3

km towards south at Bahumari and Nunibari. These two places also evidenced highest rate of migration during this period.

5.9 EROSION AFFECTED REACHES IN MAJULI

Name of river	Name of erosion affected reach	Reach length (in Meter)	Photo capture at (in Meter Ch.)	Latitude	Longitude
Brahmaputra	BhugpurSatra&BengenaatiSatra	1500.00	700.00	26° 56'46.60''N	94° 12'30.52''E
Brahmaputra	Pohardia Area	2500.00	1000.00	26° 56'45.81''N	94° 12'15.80''E
Brahmaputra	Kamalabari Ghat	1200.00	600.00	26° 56'57.75''N	94° 9'32.05''E
Brahmaputra	Bamungaon	900.00	450.00	26° 55'11.08''N	94° 8'56.05''E
Brahmaputra	Sonaribari	800.00	300.00	26° 55'7.58''N	94° 8'27.18''E
Brahmaputra	Bhakat Chapori	1800.00	500.00	26° 55'11.73''N	94° 7'21.70''E
Brahmaputra	Chamuguri&Ahatguri	2200.00	775.00	26° 54'33.63''N	93° 58'31.69''E
Brahmaputra	Karatipar Area	2700.00	1150.00	26° 54'46.28''N	94° 0'33.48''E
Brahmaputra	Ukhal Chuk &Baghgaon	1900.00	350.00	26° 54'54.23''N	93° 59'16.26''E
Brahmaputra	Madarguri Area	2000.00	200.00	26° 49'1.85N	94° 0'11.97''E
Brahmaputra	Dhudang Area	2000.00	100.00	26° 49'0.84''N	94° 0'10.22''E
Brahmaputra	BhekeliChapori	3000.00	200.00	26° 48'58.19''N	94° 0'7.16''E
Brahmaputra	SikoliChapori	2500.00	100.00	26° 49'1.54''N	94° 0'10.12''E
Brahmaputra	Boksi Area	1000.00	400.00	26° 49'8.35''N	94° 0'12.14''E
Subansiri	NatunChapori	3400.00	1700.00	26° 57'35.86''N	94°4'45.53''E
Subansiri	Kankurgaon No.1	1800.00	1300.00	26° 57'7.49''N	94° 0'46.32''E
Subansiri	Kuli Chapori Kumalia Chapori	1200.00	850.00	26° 54'43.83''N	93° 59'44.61''E

Subansiri	Major Chapori Area	1500.00	950.00	26° 56'23.57''N	93°59'28.65''E
Subansiri	Upper Misamora Area	2200.00	1050.00	26° 55'18.15''N	93°56'46.75''E
Subansiri	Lower Misamora Area	1500.00	720.00	26° 54'17.90''N	93°56'46.63''E
Kherkatia	Jambuk Chuk	1200.00	35.00	27° 4'10.64''N	94°15'32.81''E
Kherkatia	Balijokaibuwa	3500.00	45.00	27° 4'10.16''N	94°15'30.91''E
Kherkatia	Luhit Ghat and Chitadar Chuk	1500+1500 =3000.00	55.00	26° 59'33.65''N	94°09'31.07''E
Kherkatia	Back side of civil hospital and Baruah Chuck	2500+2200 =4700.00	2500.00	26° 38'30.00''N	94°08'19.35''E
Kherkatia	Selekghat Area	1500.00	650.00	26° 58'35.62''N	94°2'53.6''E

EROSION AFFECTED REACHES IN UJANI MAJULI REVENUE CIRCLE

Name of river	Sl. No.	Name of erosion affected reach	Reach length (in Meter)	Photo capture at (in Meter Ch.)	Latitude	Longitude
Brahmaputra	1	Jaborchuk Kathoni (Check band)	1300.00	50.00	27° 7'28.67''N	94° 29'10.99''E
	1(A)			1000.00	27° 7'36.18''N	94° 29'16.20''E
Brahmaputra	2	Takar Chuk	1500.00	500.00	27° 8'18.18''N	94° 30'4.94''E
Brahmaputra	3	Sonowal Kachari C/Band No.1	2800.00	1500.00	27° 4'43.23''N	94° 26'9.87''E
Brahmaputra	4	Sikari gaon	2500.00	1550.00	27° 3'44.41''N	94° 24'49.42''E
Brahmaputra	5	Salmora Area	2500.00	1000.00	26° 56'2.94''N	94° 18'15.25''E
Brahmaputra	6	Bessamora	1500.00	800.00	26° 56'5.94''N	94° 18'15.81''E
Brahmaputra	7	Afalaghat Area	800.00	200.00	26° 54'59.06''N	94° 17'56.36''E
Brahmaputra	8	Dakhinpat Chumoimari Area	3500.00	1200.00	26° 54'42.02''N	94° 15'58.89''E
Kherkatia	30	Ujani Ratanpur	1500.00	200.00	27° 5'26.14''N	94°24'47.82''E

Kherkatia	31	Major Deori	1500.00	650.00	27° 4'57.36''N	94°19'51.41''E
Kherkatia	32	Kumarbari	1500.00	10.00	27° 4'59.59''N	94°17'38.65''E
Kherkatia	33	Borpamua	2800.00	10.00	27° 5'26.71''N	94°17'25.75''E
Kherkatia	34	Maghua Chuck	1200.00	375.00	27°4'45.55''N	94°16'0.49''E
Kherkatia	35	Amguri	1300.00	220.00	27° 4'23.87''N	94°15'53.19''E
Kherkatia	36	Swarnasiri	1300.00	600.00	27° 4'11.22''N	94°15'34.90''E
Kherkatia	37	Jengrai Balichapori	2800.00	30.00	27° 4'11.59''N	94°15'35.53''E
Kherkatia	42	Ratanpur Kuli Gaon	1200.00	500.00	27° 5'59.13''N	94°23'43.82''E
Kherkatia	43	Ratanpur Miri Maj Gaon	1200.00	400.00	27°5'55.20''N	94°24'1.57''E

Within last 2 to 3 years some bank protection works have been taken up under Majuli W.R. Division according to the availability of fund.

Locations of these works are :

River	Locations
Subansiri/Kherkatia	Balijokaibowa, Luihitghat, Sitadarchuk, Garamur near Civil Hospital, Balijan, Kankur etc.
Brahmaputra	Charaichapori, Na-Mati, Sesuguri, Bilotia etc.

Execution of some new schemes has been started/going on for bank protection works.

River	Locations
Subansiri/Kherkatia	Kumarbari, Maghuwachuk, Barunchuk, Tamarghat, Malayachapori, Missamora.
Subansiri/Kherkatia	Barunchuk, Tamarghat, Malayachapori, Missamora.
Brahmaputra	Baghadhora, Koroiguri, Raiti, 2 No. Huter, Udaypur.

5.10 DETAILS OF FIELD STAFF AND DUTY LOCATION:
ANNEXURE -I

Sl. No.	Section	Sectional Officer	Field staff	Remarks
BRAHMAPUTRA DYKE				
1	Lahatisinga to Kamalabari(P-II)	Sri Kailash Konwar, J.E. Ph. No. 9678563227	Monika Pegu, S.A. BipulBora , MR. Prafulla Hazarika , B/P	
2	Kamalabari toGowalgaon	Rabijit, Gum, J.E.; Sri Dulal Das, J.E. Ph. No. 9908356584	Bharati Devi, S.A. Biren Dutta, MR(Regular) Bipin Kalita, M.R. (Regular)	
1	Tekeliphuta to Mili Tinali	Sri Naba Bora, Sub-Engineer. Ph. No. 9101138197	Amrit Hazarika S.A. Ponakan Sonowa, Kh Minakshi Gogoi, Kh Pabitra Gogoi, MR(Regular)	
2	Mili Tinali to Ratanpur	Sri Drupad Bora, A.E. Ph. No. 7002063684	Bedanta Bhuyan, S.A. Mino Kt. Sonowal, Kh. Jiten Baruah, Kh. Pulin Bora, Kh. Kanbap Dutta, R(Regular)	
3	Ratanpur Sibmandir to Afalamukh	Sri Dulal Das, J.E. Ph. No. 9957699406 Sri Naba Bora, Sub-Engineer Gr-I	Jayanta Mudoj, S.A. Guna Kt. Bora, MR(Regular) Mohendra Saikia, Kh.	
4	Afalamukh to Lahatisinga	Sri Kailash Konwar, J.E. Ph. No. 9678563227	Jotshna Bhuyan, S.A. Siba Sarma, Kh. Nandeswar Borah, MR(Regular) Bipul Gayan, MR (Regular)	
5	Lahatisinga to Kamalabari(P-II)	Sri Kailash Konwar, J.E. Ph. No. 9678563227	Monika Pegu, S.A. Bipul Bora , MR. Prafulla Hazarika , B/P	
Subansiri dyke from Malapindha to Malual		Sri Kailash Konwar, J.E. Ph. No. 9678563227 Sri DibakarDeori, Sub-Engineer Gr. II Ph. No. 8724944249	UttamSaikia, S.A. Ananda Sonowal, Kh. Indreswar Baruah, Kh. Ghana Kt. Das, Kh.	
PGJH dyke from Jengraimukh to Pokajora		Sri Hari Prasad Gogoi, J.E. Ph. No. 9101138197	BhabenSaikia, S.A. KinaramDoley,MR Bipul Bora, MR	
Store Section		Sri Kailash Konwar, J.E. Ph. No. 9678563227	Jatin Das, S.A. Khagen Das, Kh. Pradip Bora, Kh. Runu Baruah, MR(Regular) AnadhikaPegu, Rohit Gum, Kh. Prabhat Gogoi, Kh. PranamiSaikia, Kh.	

5.11 STATUS OF VULNERABLE REACHES OF EMBANKMENT UNDER MAJULI W. R. DIVISION

Name of River:-Subansiri

Location of Vulnerable Reaches	Chainage	Problem	Works to be done	Status	Proposal
Jambuk Chuk area	From Ch. 11000 to 15000 m	Damage to crest and slopes due to flood thrust and natural wear and tear.	Earth work	Work not done yet.	Immediate measures to recoup flood damaged crest and slope of PGJH from Ch 4775M to Ch 9900M and Ch. 11,000 M to 15,000.00M under SDRF for 2019-20 has been executed. Estimated Amount :-Rs. 2.00 Cr.
Kalitapara, Namania Kalia, UjaniKolia	From Ch17500 to 18500 m	-Do-	-Do-	-Do-	

Name of River:- Brahmaputra

Brahmaputra Dyke From Haladhibari to Bessamora : (34.492 km)

Name of Village	Chainage	Length	Problem	Works to be done	Status	Proposal
Chikarigaon	From Ch 13000 to 14400m	1.00 km	Severe Damage to crest and slopes	Earth work & Jungle clearance	work to be done	One scheme amounting to Rs. 500.00 L under SDRF for the year 2018-19 is in the verge of completion through which back berm has been constructed from Ch. 14,500.00M to 1Ch. 18,725.00M Another two schemes each for Rs. 3.30 crore under SDRF for 2019-20 are also going on.
Sukansuti	From Ch 20500m to 22000m	1.50 km	-Do-	-do-	-do-	
Poram village	From Ch 34000 to 35000 m	1.00 km	Inadequate section, damaged crest and slope	-do-	-do-	

Name of River:- Brahmaputra

Brahmaputra Dyke from Dakhinpat to Kamalabari :-

Village	Location	Problem and proposal	Works to be done	Status	Proposal
Kumargaon	From Ch. 44,000.00m to 44,800M	Inadequate section, damaged crest and slope. Seepage, leakage and boiling observed during flood time.	Earth work in embankment, Geo bag dumping etc.	Work to be done	One scheme under SDRF for the year 2019-20 for an amount of Rs. 40.00L meant for Kumargaonhas been executed.

Sumoimari	From Ch 55000m to 55500m	Inadequate section, damaged crest and slope. Seepage, leakage and boiling observed during flood time.	Earth work in embankment	Work to be done	PWD has a proposal to convert Sumoimari portion of the embankment to road. Dowel bund and embankment at Dhapakgao and Batiamari area is being improved by DRDA on convergence proposal.
Bhogpursatra, BengenatiS atra and JaraniSonal	From Ch 49000m to 53000m	Dowel bund along the PWD road is inadequate and in poor condition	Earth work in Dowel Bund	Work to be done	
Pohardia, Dhapakgao n and Batiamari	From Ch 55800m to 57000m	Poor and inadequate embankment section. Damage to crest and slopes. Vital for protection of lower Majuli area.	Earth work in embankment	Work to be done	

**Name of River:- Brahmaputra
Brahmaputra Dyke from Kamalabari to Gualgaon :**

Village	Location	Problem and proposal	Works to be done	Status	Proposal
Kakorikota	From Ch 8800to 9400m	Poor and inadequate embankment section, Seepage, leakage and boiling problem	Earth work in embankment	Work going on	One scheme for an amount of Rs.10.09 C for raising and strengthening of this dyke from Ch. 1100 to 8800 m is going on and in the verge of completion.
Gualgaon	From Ch. 12700M to 13000m	Poor and inadequate embankment section, Seepage, leakage and boiling problem	Earth work in embankment	Work going on	One scheme under SDRF for the year 2019-20 for an amount of Rs. 33.49L meant for Gowalgaon area has been executed.

**Name of River:- Brahmaputra
Brahmaputra Dyke From Tekeliphuta to Haladhibari :- (10.17 km)**

Location of Vulnerable Reaches	Chainage	Problem	Works to be done	Status	Proposal
Check dam at Jabarchuk	From Ch. 0 to 500 m	Damage to crest and slopes due to flood thrust and overtopping.	-do-	Work not done yet.	A Proposal under NABARD RIDF XXIII is under execution, in the verge of completion. <u>Name of scheme :</u> Flood protection of Majuli Island at B/Dyke including fortification of existing embankment from Tekeliphuta to Haldhibari for 2016-17 (Under NABARD RIDF- XXIII). Estimated Amount :- Rs. 600.00 Lakhs.
Maj Gezera	From Ch 4600 to 5500m	Damage to crest and slopes due to flood thrust	-do-	Work going on	
Chawreikia village	From Ch 7300 to 9500m	-do-	-do-	Work going on	

**Name of River:- Brahmaputra
Brahmaputra Dyke From Haladhibari to Bessamora : (34.492 km)**

Name of Village	Chainage	Length	Problem	Works to be done	Status	Proposal
Chikari gaon	From Ch 13000 to 14400m	1.00 km	Severe Damage to crest and slopes	Earth work & Jungle clearance	work to be done	One scheme amounting to Rs. 500.00 L under SDRF for the year 2018-19 is in the verge of completion through which back berm has been constructed from Ch. 14,500.00M to 1Ch. 18,725.00M Another two schemes each for Rs. 3.30 crore under SDRF for 2019-20 are also going on.
Kathalkhowa Kothomia	From Ch 24000m to 25000m	1.00 km	-Do-	-do-	-do-	
Napamua village	From Ch 24000m to 25000m	1.00 km	-Do-	-do-	-do-	
Tengaponia village	From Ch 28000 to 29000 m	1.00 km	Damaged crest and slope. Very essential for next flood.	-do-	-do-	
Kothomia and Baghgaon	From Ch 31500 to 33000 m	1.50 km	Profuse Seepage, leakage and boiling etc.	-do-	-do-	

**Name of River:- Brahmaputra
Brahmaputra Dyke From Bessamora to Dakhinpat**

Village	Location	Problem and proposal	Works to be done	Status	Proposal
Kohalgaon	From Ch 45000 to 46000 m	Although the section of embankment was provided with back berm under SDRF 2016-17 but still boiling problem is observed at many locations.	Earth work in stacking	Work to be done	One scheme under SDRF for the year 2019-20 for an amount of Rs. 44.55L meant for Korhalgaon has been executed.
Aphalamukh	From Ch 46000 to 46500 m	Inadequate section, damaged crest and slope. Seepage, leakage and boiling observed during flood time.	Earth work in stacking	Work to be done	

6. CONTINGENCY PLAN OF IRRIGATION DEPARTMENT, MAJULI

6.1 Vulnerability of Irrigation Schemes to flood damage in the District :

Almost all of the Irrigation Schemes under the jurisdiction of Majuli Division (Irrigation) in Majuli District are more or less susceptible to damage during the flood and storm season. The Lift Irrigation Schemes being situated on river banks are most vulnerable to flood and erosion.

The following irrigation schemes located in Majuli District have been identified as vulnerable to flood damage:

Under Majuli Dev. Block

- 1) PIF construction of Sluice Gate at Pavakhowa Pather in Namoni Sumoimari area
- 2) Sluice gate at Kharjan in Kakori Kota Arjunguri Area
- 3) LIS from river Tuni in Kamargaon Area
- 4) Lis from river Tuni in Khatapather area
- 5) LIS from river Tuni in Sensowa area
- 6) LIS from Bhakatibeel in Bhakatiduwar area
- 7) LIS from river Luhit at Jawtali in Garmur area (Ph-I)
- 8) STW Scheme in Charai Chapori area (Char area) (20 Pts)
- 9) STW Scheme Sikoli Chapari area (20 Pts)
- 10) STW Scheme in Bhakat Chapopri area(Char area) (10pt)
- 11) STW Scheme in Dhodang Chapori area(Char area) (20pts)
- 12) STW Scheme in TAD Block No.40 (13pts)
- 13) Part-I STW Scheme in Burasensowa Missing Gaon (24 Pts)
- 14) Part-II STW Scheme in Burasensowa Missing Gaon (24 Pts)
- 15) Part-I STW Scheme in Ujani Namoni Jokaibowa (10 Pts)
- 16) Part-II STW Scheme in Ujani Namoni Jokaibowa (10 Pts)
- 17) No.I(A) STW Scheme in TAD Area No. II under ITDP in Majuli (24 Pts)
- 18) No. 1(B) STW Scheme in TAD Area No. II under ITDP in Majuli (24 Pts)
- 19) STW scheme in Namati Phagua area (60 Pts.)
- 20) STW Scheme at Nemutengajan in Silakala G.P. area (150 Pts.)

- 21) S.T.W. Scheme in Bongaon area (60 Pts.)
- 22) Tube Well Schemes Under PMGSY-HKKP(Ph-I)(67 Pts.)

(ii) Under Ujani Majuli Dev. Block

- 1) LIS from river Sukansuti in Kumar chapori area
- 2) LIS from river Tuni in Motiabari area
- 3) LIS river Tuni in Bhogpur Satra
- 4) ECPT DTW Scheme in TAD Area No. 2 under ITDP (Chiram Deuri area) (1 Pt)
- 5) MDTW Scheme in Major Deuri Gaon (2 Pts)
- 6) MDTW at Jengraimukh Ph-I
- 7) Kaliagaon M.D.T.W. Scheme (2 Pts)
- 8) MDTWS in Jengraimukh area Ph-II (5 pts).
- 9) MDTW Scheme in Phulani Area (6 Pts)
- 10) No.2 STW Scheme in TAD Block No.II under ITDP (37 Pts)
- 11) STW Scheme in TAD Block-39 (23 Pts)
- 12) STW Scheme in Chiram Chapori Area (20 Pts)
- 13) STW Scheme in TAD Area in Ujani Majuli Deve. Block
- 14) STW Scheme in Cherpai & Jengraimukh Area (60 Pts)
- 15) S.T.W. Scheme in Phuloni Area (116 Pts.)
- 16) STW Scheme in Koliagaon (116 Pts.)
- 17) S.T.W. Scheme in Nayabazar & Ratanpur Area (163 Pts.)
- 18) Tube Well schemes under PMKSY-HKKP(Ph-I)(74 Pts.)

6.2 Resources available with Majuli Division (Irrigation) for responding to flood:

There are no resources presently available with Majuli Division (Irrigation), Majuli for responding to flood except man power (i.e. staff). No logistical resources are available with this Division at present.

ACTION PLAN

6.3 Activities :

Activities necessary for responding to floods, if there is any during the current year, have been planned as follows :

6.3 (A) PRE FLOOD :

- i) Identifying the vulnerable areas of the schemes.
- ii) Checking against unauthorized construction likely to damage Irrigation structures.
- iii) Regular monitoring of increasing water level of rivers.
- iv) Holding awareness programmes among the field staff along with local people.
- v) Identifying alternative roads for shifting the materials, when necessary.
- vi) Issuing strict direction to field staff not to leave Head Quarter except with prior permission of authority under unavoidable circumstances.
- vii) Identifying safe and high ground for keeping the most valuable machineries such as motor, pump sets, panel board etc. from being damaged, if when necessary.
- viii) Engagement of man power for shifting of machineries etc. to the identified safe places, if necessary, by thela, boat, light vehicle etc. whichever may be suitable at the time.

6.3 (B) DURING FLOOD

- i) Constituting Quick Response Team for vulnerable areas.
- ii) Deployment of field staff for day and night shifting duties where necessary.
- iii) Inspection of Irrigation schemes in flood affected areas and taking necessary safety measures as far as practicable.
- iv) Keeping close touch with the Mechanical & Electrical wings of this Deptt. for safe up keep of pumps, motors, barges, transformers and Mechanical/Electrical component.
- v) Immediately reporting damages suffered by departmental assets to Revenue Authority, DDMA & Departmental higher ups.
- vi) Lending available man power to District Administration, if necessary for flood relief duties.

6.4 (C) AFTER FLOOD :

- i) Assessing damages suffered by the Irrigation structures due to flood.
- ii) Taking up steps for remedial measures i.e. immediate temporary restoration works.
- iii) Initiating necessary formalities for preparation of plan and estimates for repairing of the damaged structures for permanent restoration work, for onward submission of the same to the Govt. for necessary approval as per SDRF norms.

6.5 Strategy from District to village level :

(A) At District (Division) level, the Executive Engineer will be in overall command for operation of the Action Plan in respect of all affected areas under his jurisdiction. The Executive Engineer will be the competent authority for all major decision and he will interact with the District Administration or with higher authorities of Irrigation Deptt. as and when necessary.

(B) At Sub-Division level, the respective Assistant Executive Engineer of the Irrigation Sub-Division under Majuli Division (Irrigation) in Majuli District will oversee the measures to be taken for flood affected areas under their jurisdiction. They will organize and deploy field staff as per necessary and keep informing the Executive Engineer and Local Administration about the emerging flood situation in their respective jurisdiction.

(C) At village (field) level, the field staff from S.O., S.A. down to Gr-IV staff will keep watch over the schemes entrusted to them and will take all practicable measures as per demand of the situation. They will be in constant touch with their Controlling Officers.

Contact Nos. of Key persons :

SL No.	Name	Contact No.	Address
1.	Er.Sailendra Kumar Baishya Superintending Engineer	9435117338	Jorhat Circle (Irrigation) Jorhat
2.	Er. Simanta Borah Executive Engineer	9535083669	Majuli Division (Irrigation), Kamalabari,Majuli
3.	Er. Simanta Lashkor Assistant Executive Engineer	7002726733	Majuli Sub-Division (Irrigation), Kamalabari,Majuli
4.	Er. Ujjal Hazarika Assistant Executive Engineer	8721062612	Majuli Sub-Division (Irrigation), Kamalabari,Majuli

Resources available with Majuli Division (Irrigation) for responding to flood :

There are no resources presently available with Majuli Division (Irrigation),Majuli for responding to flood except man power (i.e. staff). No logistical resources are available with this Division at present.

7. FLOOD CONTINGENCY PLAN OF A.H.& VETERINARY DEPTT.MAJULI DISTRICT, 2022

A. DISTRICT LEVEL COMMITTEE OF A.H.& VETERINARY DEPTT.MAJULI DISTRICT

i/c D.V.O. Majuli,	Chairman.
Dr. Thaneswar Mudoi, Block Vety. Officer,Kamalabari& (9435203344)	Dist.Nodal Officer
Sri Dhruba Jyoti Saikia.(7086967511)	Member.
Sri Sanjib Boruah,Gr.IV (9101833087)	Member

B. FOR QUALITY CONTROL.

1. i/c.D.V.O. Majuli	Chairman
2.V.O State Vety Dispy.Kamalabari.	Member

C. FOR EMERGENCY FLOOD RELIEF WORK :-

1. Dr. Pranab Konch, Vety.Officer, Ratanpur (8638295846)
2. Dr.Bhaikon Singh,Vety Officer,Jengraimukh (7896793238)
3. Sri Atul Satola, LI. (Attached)(9435916799)
4. Sri Nobin Baruah,LI (Attached).(9435351418)
5. Sri Bipul Hazarika, V.F.A.(9401111386)
6. Sri Bhaben Borah, V.F.A.(840309320)
- 7.Sri Bhaba Borah, Gr.IV(9401111394)
8. Sri Mohan Baruah, Gr.IV.(8638706956)

7.1 FOLLOWING SECTOR WISE PARA VETY. STAFF ARE ENGAGED IN THE VARIOUS GAON PANCHAYAT FOR RENDERING FLOOD RELIEF WORK 2022.

A.KAMALABARI SECTOR Dr.Thaneswar Mudoi,(Ph.9435203344) B.V.O,KAMALABARI, SECTOR OFFICER

NAME OF PARA VET STAFF	Ph.No	ASSIGNED G.P	Revenue Circle	
Sri Nobin Baruah,	LI	943511418	Kamalabari G.P.	Majuli
Sri Mohan Baruah,	Gr.IV	8638706956	-do-	
Sri Bipul Hazarika	V.F.A.	9401111386	Dakhin Kamalabari	-do-
Sri Anil Borah	Gr.IV		-do-	
Sri PrabhatBorah,	V.F.A.	8486182902	Pokajara G.P.	Majuli
Sri Ajoy Das	V.F.A.	9401834890	Rawanapara G.P.	Majuli(R) Circle
Sri Prodip Ozah	Gr.IV	8402096120	-do-	
Sri Atul Satula,	LI	9435916799	Garmur G.P.	-do-
Sri Indeswar Hazarika	Gr. IV	9864872628	-do-	
Sri Kalpajit Hazarika,	V.F.A.	6001431547	Sri Luhit G.P.	-do-

Sri Bhaba Borah,	Gr.IV.	9401111394	-do-	
Sri LolitCh. Mili,	S.V.F.A.	8472804350	Karatipar G.P.	-do-
Sri Golap Baruah,	Gr.IV.	9678304260	-do-	
Sri Sri Atul Satula	LI	9435916799	Chilakola G.P.	-do-
Sri Bhaben Borah	V.F.A.	9864690925	Ahataguri & Dakhin Ahataguri	-do-
Sri Biren Doley	Gr. IV	9101834620	-do-	

C. RANGACHAHI SECTOR Dr.Bhaikon Singh,(ph.7896793238 VETY.OFFICER,SECTOR OFFICER

1. Sri Probhat Borah	V.F.A.		Rongachahi G.P.	Majuli (R) Circle
----------------------	--------	--	-----------------	-------------------

A. BONGAON SECTOR, Dr. Pranab Konch,(ph.8638295846 VETY.OFFICER, SECTOR OFFICER.

Sri Ajoy Das,	V.F.A.	9401834890	Bongaon G.P.	Ujani Majuli(R)Circle
Sri Prodip Ozah	Gr.IV.	8402096120	-do-	-
Sri Sunil Borah,	V.F.A.	9101367554	DakhinpatG.P.	-do
Sri Khogen Dowrah	Gr.IV	6900755802	-do-	
Sri Partha Bikash Hazarika	V.F.A.	9678287449	Ratanpur Gayan	-do-
Sri Atul Saikia,	Gr.IV	8812068313	-do-	
Sri Partha Bikash Hazarika	V.F.A.	9678287449	Sriram G.P.	-do-
Sri Atul Saikia,	Gr.IV	8812068313	-do-	
Sri Moni Kt.Borah,	S. V.F.A.	9864697932	Luitporia G.P.	-do-
Sri Ratul Rajkhowa,	Gr.IV	7896071056	-do	

B. JENGRAIMUKH SECTOR Dr.Bhaikon Singh,(ph.7896793238 VETY.OFFICER,SECTOR OFFICER

1. Sri Dilip Nath	S. V.F.A.	6001295956	Phuloni G.P.	Ujani Majuli
2. Sri Rajen Mili	Gr.IV	7638051315	-do-	
1. Sri Hiranya Borah	V.F.A.	9365038124	Jengrai G.P.	-do-
2. Sri Ashiram Doley	Gr.IV		-do-	
1. Sri Tarun Kalita,	V.F.A.	8474018700	Ratanpur Miri G.P.	-do-
2. Sri Lakhi Saikia,	Gr.IV.	8473953320	-do-	
1. Hiranya Borah	V.F.A.	9365038124	Cherepai G.P	-do-
2. Ashiram Doley	Gr.IV	-	-do-	

8. CONTINGENCY PLAN FOR FLOOD PREPAREDNESS FOR THE YEAR 2022-23 OF PWRD, MAJULI DISTRICT TERRITORIAL ROAD DIVISION, GARAMUR, MAJULI

[There are two Sub-Divisions under this Division. Accordingly, CONTINGENCY PLAN is prepared Sub-Division wise]

8.1 Name of Sub-division:- PWRD, Majuli Territorial Road Sub-Division-I

This will cover the part of Pokajora GP, Rawnapar GP and Rangachahi GP.

Objectives:

- 1) To maintain road connectivity of all the major roads
- 2) To provide connectivity at least to transport food, medicine and other essential commodities and fodder through all roads
- 3) To fit in the contingency plan during flood period

Challenges/limitations:

- 1) Non sanction of earlier flood damaged restoration work
- 2) Limited manpower and machineries
- 3) Limitation of financial resources

Thrust areas:

- 1) Identification of chainages where quick sand condition may develop (from earlier experience)
- 2) Tentative requirement of materials like sand, gunny bags, binding materials etc .for immediate restoration.
- 3) Constant vigil on 6 (six) numbers of SPT bridges under the sub-division for removing water hyacinth by hired labours.

8.2 Personnel Planning Communication Management:

- | | | | |
|----|-------------------------|-----------------------------|----------------------------|
| 1. | Nodal Officer | : Sri Ritupoban Borah, AE. | Ph: 8721919364, 7002097356 |
| | Logistic Support Head : | Sri Munin Borah | Ph: 6003958910 |
| 2. | Nodal Officer | : Sri Deepak Kumar Das, EE. | Ph: 9101398290 |
| | Logistic Support Head | : Sri Biman Tamuli, AEE | Ph. No.8638434760 |
| | | Sri NareshPatir, JE | Ph: 9365554716 |

Contact No at H.Q. for receiving complaints/ information 24 x 7 to be managed shift wise of 8(eight) hour duration each for the whole Monsoon period.

[It will be operational from 15 May, 2022]

All the Sectional Officers will monitor the flood situation and keep constant vigil on the stretches where breach may occur / quick sand condition may develop through their Sectional assistants and MR labours and will keep in constant touch with Gaonburahs, Lot Mandal, Local VDP members etc. and will maintain an inventory of phone numbers of villagers.

All departmental personnel will maintain two phone numbers to tide over lack of service of service providers. Keeping of two numbers are must for all Sectional Assistants. They will also keep power bank as a precautionary measure against major power failure. For greater and better benefit of the public, they will always keep their mobile phone on switched on condition throughout the flood season.

Two JCBs or similar earth movers with drivers one at Garamur and another at Jengrai to be kept ready to remove felled trees on the roads due to torrential rain or heavy wind to immediately restore road connectivity.

8.3 Material Planning and resource Mobilization

(Cost involved will be placed in the first DDMA meeting for approval)

Strategic Locations and quantities of materials to be kept ready

- 1) Kamalabari IB : 100 cum of Sand, 3000 gunny bags , required binding materials, 100 numbers of bamboos of 16 feet to 17feet length.
- 2) HQ store yard (temporary) : 150 cum of Sand, 8000 gunny bags, required binding materials, 200 umbers of bamboos of 16 feet to 17feet length
- 3) Bongaon IB : 100 cum of Sand, 3000 gunny bags, required binding materials, 100 numbers of bamboos of 16 feet to 17 feet length
- 4) Jengrai IB : same as above
- 5) Nayabazar IB : Same as above

One number of tractor with trailer each in and around Kamalabari IB and four numbers in and around are to be kept ready.

All the locations particularly On PGJH where quick sand conditions developed will be filled with earth, sand filled gunny bags along with bamboo palasidings.

8.4 Storage and Distribution guidelines:

- 1) Storage should be based on sound engineering practices
- 2) Concerned Sectional Officers will maintain receipt and issue register. The distribution will be FIFO system (First in First Out- materials received first will be issued first)
- 3) Photographs should invariably be taken for documentary evidence.

8.5 List of Resourceful Contractors:

1. Sri Tarun Dutta : Ph 9435085247
2. Sri Ripul Barua : Ph 9401280520
3. Sri Bedanta Bora : Ph 9435197922
4. Sri Bokul Khanikar : Ph 9678256545
5. Sri Surya Bhuyan : Ph 7002742065
6. Sri Bikram Sing Pegu : Ph 9101612952
7. Shivam Construction Private Ltd : Ph 9101956682
8. M/s DHB Multipurpose & Engineering : Ph 9957085652
9. Sri Lakhyajit Hazarika : Ph 9101030143
10. Sri Lalit Agarwala : Ph 9435105199
11. Sri Arun Bora : Ph 9365197894
12. Sri Pankaj Khanikar : Ph 7002127910
13. Sri Nripen Hazarika : Ph 9435051122
14. Sri Ranju Das : Ph 8638993826
15. Tranayan Jyoti Doley : Ph 8761844136

8.6 Phone Numbers of Officers and Employees PWRD, Majuli Territorial Road Sub-Division-I

Sl No	Name and Designation	Name & address	Phone No.
Sub- Division Office			
1	Abhijit Dutta, AEE	Garamur	9435355488
2	Sri Dudul Kumar Payeng, HA	House of Sri Pranjal Hazarika, Garamur	9954719035
3	Sri Dwipen Das, Jr. Assistant	Office Campus, Garamur	9945980255
4	Sri Ajit Kumar Gayen, MR	Mohkinagaon, Garamur	7896198828
5	Sri Krishna Saikia, MR	Kathonibari, Kamalbari	8256089134
6	Sri Bhabanada Medhi	Natun Kharjanpar,P.O. Madhupur	9678331274
7	Sri Bhupen Kumar Neog	Office Campus, Garamur	9401056500
Garamur Section including Luit Khabolu Gaon Panchyat			
8	Sri Munin Bora, S.O.	Garamur	9435006264
9	Sri Jibon Bora, sub- engineer	Garamur Bor Satra	8812870818
10	Sri Diganta Dutta,MR Regular	Gopalpur	9957500969
11	Sri Narayan Dutta, MR Regular	Gramur Saru Satra	7896302245
12	Sri Bipin Dutta, MR Regular	Udaypur, Garamur	
13	Sri Toshi Pame, MR Regular	Sonapurgaon	9101576845
Kamalabari Section			
14	Sri Biman Baruah, S.O.	Garamur	9394844809
15	Sri Deben Borah, Gr-IV	Khorichakhowa gaon	9435649430
16	Sri Mohendra Borah, Gr-IV	Jugunidhari, Auniati	
17	Sri Tuloshi Saikia, Gr-IV	Deoiati gaon	

18	Sri Amal Kalita, Gr-IV	Dakhinpat Kumargaon	9864276883
Kamalabari 1 Section			
19	Sri Rajib Milli S.O.	jengrai	9101302797
20	Sri Girin Kakoty, S.A.	Garamur Bor Satra	9864955899
21	Sri Ritul Bhuyan, Gr-IV	Garamur Bor Satra	9435630669
22	Sri Kemon Regan, Gr-IV	Sonapar gaon	
23	Sri Ruhit Kalita, Gr-IV	Dakhinpat Kumargaon	
24	Sri Mahendra Pegu, Gr-IV	Sumoimari gaon	9864901836
Dhakin Ahotguri & Ahotguri Section			
26	Sri Bishnu Bhuyan, S.O. Sri Sanjeev Kr. Gohain. S.O.	Kamalabari	6001662930 7002086061
27	Sri Pranab Dutta, S.A.	Namosudragaon	9101173617
28	Sri Ram Chandra Borah,	Guwalgaon	-
29	Sri Luhiram Borah, Gr-IV	Adi Alengi gaon, Balichapori	9859128388
30	Sri Babul Das, Gr-IV	Chilakola gaon	8011213983

Sl No	Name and Designation	Name & address	Phone No.
1	2	3	4
Officer and employee			
1	Deepak Kumar Das, EE	Garamur	9101398290
2	Sri Biman Tamuli, AEE	Bongaon	9954719035
3	Sri Noresh Patir, JE	Kamalabari	9365554716
4	Sri Ritupaban Bora AE	Garamur	8721919364
5	Sri Debeswar Payeng, JE	Jengrai	7896198828
6	Sri Dilip Kumar Das, JE	Bongaon	7636037215
7	Sri Nilim Saikia, JE	Bongaon	7002762827

8	Sri Prasanta Gogoi,HA,sub-div-I	Garmur	7086444616
Bongaon Section			
9	Sri Naresh Patir, SO	Garamur/ Jorhat	9365554716
10	Sri Pankaj Bhagawati,Gr-IV	Salmoragaon	7002469080
11	Sri Atul Bharali, Gr-IV	Pukhuri Poria Gaon	9127266909
12	Sri Lakhinandan Bharali, Gr-IV	Purona Samaguri	7636030021
13	Sri Sonaram Nagaria, Gr-IV	Guwalabarigaon	7086694164
14	Sri Jogen Bharali, I.B. Chowkidar	Bongaon I.B.	8399801993
15	Sri Punya Saikia, Gr IV	Bongaon	9101046073
Jengrai Section			
18	Sri Debeswar Payeng, S.O.	Naya Bazar	9957208225
19	Sri Bipin Doley, S.A.	Borpomua gaon, Jengrai	9345803162
20	Sri Rajen Pegu, Gr-IV	Ratanpur Miri gaon	9957579590
21	Sri Binod Sonwal, Gr-IV	Sonowal Kachari	
22	Sri Lankeswar Doley, Gr-IV	Lakhami	9508286415
23	Sri Jayanta Pegu, MR	Bali chapori	
24	Sri Moniram Pegu, MR	Balichapori	

9. Flood Contingency Plan of PWD, Majuli Territorial Building Sub-Division, Majuli.

Details of Sub-Divisional Officers for Disaster Zones under PWD, Majuli Territorial Building Sub-Division, Majuli

Name of the Sub-Division/Zone	In-charge of the Sub-Division AEE/AE/SO	Designation	In-charge of G.P	Ph No.
Office of The Asstt. Executive Engineer PWD Majuli Territorial Building Sub-Division.	<ol style="list-style-type: none"> Sri Kaustov Moni Borah Sri Uttam Doley Sri Bhargav Khound Sri Debabrat Dihingia 	AEE AE JE JE	Garamur Karatipar Ahatguri/D.Ahatguri Kamalabari	9435053492 6001392801 9365527790 7002757959 6901874207 7002821946 7002033187

Office of The Asstt. Executive Engineer PWD Majuli Territorial Building Sub- Division.	1. Sri Ghana Kt. Saikia 2. Sri Dhruvajyoti Gogoi 3. Sri Sanjib Neog	JE JE JE	Jegraimukh Dakhinpat Bongaon	9365527790 7002757959 6901874207
---	---	----------------	------------------------------------	--

9.1 List of registered Contractors/Suppliers under PWD Majuli Territorial Building Sub-Division

1. Sri Satya Prakash
Contact No.8474841950
2. M/S Kakoti Traders
Contact No.8472979565
3. Bhuyan Hardware & Electrical
Contact No. 9365627414

Details of Materials, Man Power required for Disasters under the PWD Majuli Territorial Building Sub-Division

Materials:-

Sl. No.	Materials	Unit	Quantity	Rate (Rs)	Amount (Rs)
1	Empty Cement bags	No.	1000	15.00	15000.00
2	Bhaluka Bamboo	No.	400	150.00	60000.00
3	Sand	cum	50	1500.00	75000.00
4	C.G.I Sheet	No.	300	450.00	1,35,000.00
				Total	Rs. 2,85,000.00

Manpower :-

Sl. No.	Manpower	Unit	Quantity	Rate per day(Rs)	Amount(Rs)
1	Ordinary labour /Mazdoor(Skilled)	No.	20	350.00	7000.00
2	Carpenter(1 st class)	No.	3	500.00	1500.00
3	Electrician /Spare driver/ Mechanics	No.	4	500.00	2000.00
4	Masson(1 st class)	No.	6	450.00	2700.00
				Total	Rs. 13,200.00

10. Flood contingency Plan of Education Dptt., Majuli**[As per earlier evidence probable lists of schools which may affected in the flood during summer]**

Sl no	Cluster Name	Village Name	UDISE Code	School Name	Responsible field level functionaries from Edn Dept. (CRCC)
1	AHATGURI	CHESUGURI	18310400405	KATH CHAPORI LP	JAYANTA GOGOI 9101336337
2	AHATGURI	KACHIKATA	18310400601	ADARSHA MES	
3	AHATGURI	KACHIKATA	18310400602	KAYUM CHAPORI LPS	
4	AHATGURI	KACHIKATA	18310400603	233 NO. KACHIKATA LPS	
5	AHATGURI	PHAKUA	18310400701	216 NO PHAKUA LP	
6	AHATGURI	BARUAH CHUK	18310427401	234 NO. BARUAH CHUK LP	
7	Auniati	4 NO KAKORIKATA GAON	18310429702	NATUN BOKORA LPS	SARAT BORAH 7002783810
8	AUNIATI	4 NO KAKORIKATA GAON	18310429704	ALIMUR BOKURA ME	
9	AUNIATI	JUGUNDHARAI	18310405103	204 NO.AUNIATI ALIMUR KAIB. LP	
10	AUNIATI	JUGUNDHARAI	18310405105	AUNIATI CHAMAGURI LP	
11	AUNIATI	SANTIPUR	18310405211	PURANI SATRA BAMUN GAON LP	
12	AUNIATI	LAHALIAL	18310405303	205 NO. KALAKHUWA LPS	
13	AUNIATI	LAHALIAL	18310405305	NATUN KALAKHOWA MISSING LP	RUPJIT SAIKIA 8136072086
14	BALI CHAPORI	ELENGI	18310429401	PAHU MARA KAIBATA LPS	
15	BALI CHAPORI	CHILAKOLA CHAPARI	18310429501	149 NO. NOTUN CHAPARI MISH. LP	
16	BALI CHAPORI	CHILAKOLA CHAPARI	18310429502	PURANA CHAPORI LP	
17	BALI CHAPORI	4 NO KAKORIKATA GAON	18310429703	81 NO. PABANA PAHUMARA LP	
18	BALI CHAPORI	CILAKALA KOIBORTRA	18310430001	21 NO. CILAKALA KOIBORTRA LP	
19	BALI CHAPORI	CILAKALA KOIBORTRA	18310430002	FISHERY ATI LP	
20	BALI CHAPORI	CILAKALA KOIBORTRA	18310430003	KHAKANGURI LP	

21	BALIJAN	MALAPINDA MISSING	18310415702	257 NO. BOGORIGURI LP	SAPON DUTTA 9365347614
22	BALIJAN	KAMALPUR	18310428101	1 NO. KAMAL PUR JANAJATI LPS	
23	BALIJAN	KAMALPUR	18310428103	NALDOWAR JANAJATI LP	
24	BALIJAN	KAMALPUR	18310428106	CHELEK CHECHACHUK LP	
25	BALIJAN	KAMALPUR	18310428107	2 NO. KAMALPUR LP	
26	BALIJAN	BORDUWAR BALIJAN	18310428201	LOHIT CHAPARI JANAJATI LPS	
27	BALIJAN	BORDUWAR BALIJAN	18310428203	BORDUWAR JANAJATI ME	
28	BALIJAN	BORDUWAR BALIJAN	18310428204	BALIJAN LP	
29	BALIJAN	BORDUWAR BALIJAN	18310428207	BALIDUAR LP	
30	BHAKAT CHAPORI	BHAKAT CHAPORI	18310415301	MADARGURI LP	DINESH DAS 7002032481
31	BHAKAT CHAPORI	BHAKAT CHAPORI	18310415302	BHAKAT CHAPARI JANAJATI MES	
32	BHAKAT CHAPORI	BHAKAT CHAPORI	18310415303	TIKIRAI CHAPARI LPS	
33	BHAKAT CHAPORI	BHAKAT CHAPORI	18310415304	222 NO. POMUA LP	
34	BHAKAT CHAPORI	BHAKAT CHAPORI	18310415305	ULUPAM CHAPORI LP	
35	BHAKAT CHAPORI	BHAKAT CHAPORI	18310415306	MILON MADHUPUR LP	
36	BHAKAT CHAPORI	BHAKAT CHAPORI	18310415307	POKAMURA LP	
37	BHAKAT CHAPORI	BHAKAT CHAPORI	18310415310	JAMUGURI BHAKAT CHAPORI LP	
38	BHAKAT CHAPORI	KARDOI GURI GAON	18310415501	ARUNADOI MES	
39	BHAKAT CHAPORI	KARDOI GURI GAON	18310415503	BHALUKMORA LP	
40	BORGURI	THAKUR SUTI GUALBARI	18310413402	103 NO THAKUR CHUTI LPS	SUNIL BHUYAN 9678651570 8876120974
41	BORGURI	BENGENAKALIA POKAJARA MIRI	18310420804	BARUAHBARI JANAJATI LP	
42	CHAMOGURI	AUNIATI JANGHAL	18310408801	BORAGURI TRIBEL MES	MUKUL MUDOI 9101004728
43	CHAMOGURI	AUNIATI JANGHAL	18310408803	200 NO. MISHAMARA LPS	
44	CHAMOGURI	CHAMAGURI CHERPAIKHOWA	18310425001	CHERPAIKHUA LPS	

45	CHAMOGURI	CHAMAGURI CHERPAIKHOWA	18310425002	SRI SRI BISHNU DEVE MES	
46	CHAMOGURI	CHAMAGURI CHERPAIKHOWA	18310425003	187 NO. CHAMAGURI KOIBATRA LP	
47	CHAMOGURI	ERI CHAPORI	18310427003	63 NO BAGH GAON JR BASIC	
48	CHAMOGURI	ERI CHAPORI	18310427006	AUNIATI HEM CH DEV ME	
49	CHAMOGURI	MICHAMORA	18310433904	1 NO MICHAMORA LP	
50	CHAMOGURI	MAJOR CHAPARI	18310418704	3 NO. MAJOR CHAPORI LP	
51	CHAMOGURI	MAJOR CHAPARI	18310418705	PEKAMONI LP	
52	CHAMOGURI	MAJOR CHAPARI	18310418706	4 NO. MAJOR CHAPOR LP	
53	CHARAI CHAPORI	CHARAI CHAPORI NAM GHURIA	18310403702	GHURIA GAON LP	RANJIT NEOG 9508763799
54	CHARAI CHAPORI	CHARAI CHAPORI NAM GHURIA	18310403703	312 NO NORAMARI LP	
55	CHARAI CHAPORI	CHARAI CHAPORI DOLKHOWA	18310404101	NATUN CHAKALA LPS	
56	CHARAI CHAPORI	CHARAI CHAPORI DOLKHOWA	18310404102	NOMATI LPS	
57	CHARAI CHAPORI	CHARAI CHAPORI DOLKHOWA	18310404103	191 NO. DOLKHOWA LPS	
58	CHARAI CHAPORI	CHARAI CHAPORI DOLKHOWA	18310404104	CHARAI CHAPARI LPS	
59	CHARAI CHAPORI	CHARAI CHAPORI DOLKHOWA	18310404109	SOGUNPORA MISSING JANAJATI LP	
60	CHARAI CHAPORI	1 NO ROWMARA	18310404605	247 NO. SADAR GAON LP (GOL.)	
61	CHILAKALA	BARUNCHITADHAR	18310403002	CHITADAR CHUK LPS	RUPJIT SAIKIA 8136072086
62	CHILAKALA	BARUNCHITADHAR	18310403003	CHITADHAR BOKURA LP	
63	CHILAKALA	BARUNCHITADHAR BRINABARI	18310403401	2 NO BARUN CHUK LP	
64	CHILAKALA	BARUNCHITADHAR	18310403005	MALIAM KAMAN LP	
65	CHILAKALA	BARUNCHITADHAR	18310403001	BARUN CHITADHAR BARLUIT T. ME	
66	CHILAKALA	1 NO BARGAYAN	18310403102	1 NO. BALIGAON LP	
67	CHILAKALA	2 NO BARGAYAN	18310403301	82 NO BARGAYAN LPS	
68	CHILAKALA	BARUNCHITADHAR BRINABARI	18310403405	1 NO BORUNCHUK LP	

69	CHILAKALA	BARUNCHITADHAR BRINABARI	18310403405	1 NO BORUNCHUK LP	ANANTA HAZARIKA 6003303663
70	CHILAKALA	BARUNCHITADHAR BRINABARI	18310403406	AUNIATI BISNUDEV ME	
71	CHILAKALA	3 NO KAKARIKATA	18310426202	22 NO. KAKARIKATA LP	
72	DAKHIN AHATGURI	BUHA CHAPORI	18310400201	CHITALDUBI LPS	
73	DAKHIN AHATGURI	1 NO SAKUPARA	18310403502	199 NO KARAI GURI LP	
74	DAKHIN AHATGURI	1 NO SAKUPARA	18310403503	186 NO. SALMARAPAR LPS	
75	DAKHIN AHATGURI	1 NO SAKUPARA	18310403504	62 NO BHIMPORA LP	
76	DAKHIN AHATGURI	1 NO SAKUPARA	18310403505	195 NO CHAKALA LP	
77	DAKHIN AHATGURI	1 NO SAKUPARA	18310403506	SANKAR DEV JANAJATI ME	
78	DAKHIN AHATGURI	2 NO. SAKUPARA	18310421701	9 NO. SAKUPARA LPS	
79	DAKHIN AHATGURI	2 NO. SAKUPARA	18310421702	220 NO BAGHDHARA LP	
80	DAKHIN AHATGURI	1 NO ROWMARA	18310404603	NAMONI NAMATI LP (GOL.)	
81	DAKHIN AHATGURI	1 NO ROWMARA	18310404604	180 NO. DADHARA LP (GOL.)	
82	DAKHIN KAMALABARI	SANTIPUR	18310405207	ALIMUR BAMUNGAON LPS	DINESH DAS 7002032481
83	DAKHIN KAMALABARI	SANTIPUR	18310405208	SANTIPUR LPS	
84	DAKHIN KAMALABARI	SANTIPUR	18310405209	107 NO TUNIMUKH LP	
85	DAKHIN KAMALABARI	NAMKATONI	18310405502	68 NO NAMAKATONI LPS	
86	DAKHIN KAMALABARI	NAMKATONI	18310405506	69 NO. NAVAMATI SONARIBARI LP	
87	DAKHIN KAMALABARI	DHAPAK GAON	18310423801	70 NO. DHAPAK GAON LPS	
88	DAKHIN KAMALABARI	DHAPAK GAON	18310423802	KAMALABARI LAKHERAJ MV	
89	DAKHIN KAMALABARI	KARTIK CHAPARI	18310426301	KARTIK CHAPARI LPS	
90	DAKHIN KAMALABARI	KARTIK CHAPARI	18310426302	MEKAHI CHAPORI LP	
91	DAKHIN KAMALABARI	NAM BATIAMARI GAON	18310419101	NAM BATIAMARI LPS	
92	DAKHIN KAMALABARI	NAM BATIAMARI GAON	18310419102	251 NO ALIMUR MISHING LP	

93	DHODANG	1 NO BHEKULIMUKH GAON	18310403601	1 NO BHEKELI MUKH LPS	RANJIT NEOG 9508763799
94	DHODANG	1 NO BHEKULIMUKH GAON	18310403603	BHEKELIMUKH JANAJATI ME	
95	DHODANG	2 NO BHEKELIMUKH	18310403901	2 NO BHEKELIMUKH LP	
96	DHODANG	PRAJAP	18310404001	184 NO BOKCHI LPS	
97	DHODANG	3 NO GORU KHUTI BHEKELI	18310404301	3 NO. GARUKHUTI LPS	
98	DHODANG	9 NO. LAGUATI	18310404401	178 NO LAGUATI LPS	
99	DHODANG	1 NO ROWMARA	18310404601	61 NO ROWMARA LPS	
100	DHODANG	10 NO. UJIRATI GAON	18310404801	193 NO UJIRATI LPS	
101	DHODANG	10 NO. UJIRATI GAON	18310404802	SORALAPAR LPS	
102	GUALGAON	GUWAL GAON	18310415403	6 NO. GOALGAON LPS	
103	GUALGAON	GUWAL GAON	18310415407	POHUMORA LP	
104	GUALGAON	GUWAL GAON	18310415408	SURPAR LP	
105	GUALGAON	BORMUKOLI	18310434501	KOROTIPAR KOIBATRA LP	
106	GUALGAON	MALAPINDA MISSING	18310415703	162 NO. KATHALGURI LP	
107	GUALGAON	MALAPINDA MISSING	18310415704	LOLITY MORANG LP	
108	GUALGAON	MALAPINDA MISSING	18310415705	MALAPINDHA MISHING LP	
109	GUALGAON	MALAPINDA MISSING	18310415706	GOPINATHPUR LP	
110	GUALGAON	BORMUKOLI	18310434503	165 NO. MALAPINDHA KOIBATRA LP	
111	HUTAR	BUHA CHAPORI	18310400202	BUHA CHAPARI MES	ANANTA HAZARIKA 6003303663
112	HUTAR	BUHA CHAPORI	18310400203	BILOTIA LP	
113	HUTAR	BUHA CHAPORI	18310400204	NAGAON CHITOL DUBI LP	
114	HUTAR	CHESUGURI	18310400401	MADARGURI LPS	
115	HUTAR	CHESUGURI	18310400402	PRAGATI MES	
116	HUTAR	CHESUGURI	18310400403	SARU PHAKUWA LPS	

117	HUTAR	HUTAR	18310400502	SIKOLISAPORI HUTAR LPS	
118	HUTAR	HUTAR	18310400503	PANCHARATNA MES	
119	HUTAR	HUTAR	18310400504	RAYATI SAWANI LPS	
120	HUTAR	HUTAR	18310400505	KANGKHA CHAPORI LP	
121	HUTAR	PRAJAP	18310404002	SUBIDHA KOLIA LP	
122	JAKAIBOWA	MANIK PATHAR	18310419201	143 NO. MANIKPUR LPS	SUNIL BHUYAN 9678651570 8876120974
123	JAKAIBOWA	NAMONI JAKAIBOWA 3 NO WARD	18310411402	226 NO. BALI JAKAIBOWA LPS	
124	JAKAIBOWA	NAMONI JAKAIBOWA 3 NO WARD	18310411403	BENGENA KOLIA JANAJATI LP	
125	JAKAIBOWA	NAMONI JAKAIBOWA 3 NO WARD	18310411404	AZARGURI LP	
126	JAKAIBOWA	NAMONI JAKAIBOWA 3 NO WARD	18310411405	NAMONI AZARGURI MIRI GAON LP	
127	JAKAIBOWA	NAMONI JAKAIBOWA 3 NO WARD	18310411409	NAMONI JAKAIBOWA ME	
128	JAKAIBOWA	UJANI JAKAI BOWA	18310419402	NAMANI JAKAI BOWA LPS	
129	KAMALABARI	LAHALIAL	18310405301	BORITIKA LPS	KESHAB BORA 9101225173
130	KARATIPAR	MALUAL KALITA	18310408502	167 NO SRI RAMPURIA LPS	MUKUL MUDOI 9101004728
131	KARATIPAR	MALUAL KALITA	18310408503	CHARIGHARIA BALIKA LPS	
132	KARATIPAR	MALUAL KALITA	18310408504	7 NO MALUWAL KALITA LPS	
133	KARATIPAR	BEBEJIA OKHALA CHUK	18310409001	168 NO. OKHALA CHUK LPS	
134	KARATIPAR	BEBEJIA OKHALA CHUK	18310409002	169 NO KULI CHAPORI LP	
135	KARATIPAR	BEBEJIA OKHALA CHUK	18310409003	182 NO BEBEJIA LP	
136	KARATIPAR	BEBEJIA OKHALA CHUK	18310409004	170 NO BIROLIPAR LP	
137	KARATIPAR	BEBEJIA OKHALA CHUK	18310409005	AMGURI SR BASIC	
138	KARATIPAR	MAJOR CHAPARI	18310418701	MAJOR CHAPARI JANAJATI MES	
139	KARATIPAR	MAJOR CHAPARI	18310418702	64 NO MAZOR CHAPORI LP	
140	KARATIPAR	MAJOR CHAPARI	18310418703	MALAYA CHAPORI LP	

141	KOLIA GAON	NAMANI KALIA	18310430103	BOGENCHUK MIRI LP	SAMUJJAL BORAH 8822202909
142	MADHYA MAJULI	MANIK PATHAR	18310419203	NATUN KHARJANPAR LP	MANURANJAN KALITA 9101409974
143	GARAMUR	GOBINPUR (BORSATRA)	18310426701	GOBINPUR LP	
144	MADHYA MAJULI	MANIK PATHAR	18310419204	PURANA KHARJANPAR LP	
145	MICHAMARA	MICHAMORA	18310433901	2 NO MICHAMORA LP	RINKU SAIKIA 6001030965
146	MICHAMARA	SENGELI SUTI MICHAMORA	18310426001	198 NO. KUMOLIA CHAPARI LPS	
147	MICHAMARA	SENGELI SUTI MICHAMORA	18310426002	2 NO KUMOLIA CHAPORI LP	
148	MICHAMARA	SENGELI SUTI MICHAMORA	18310426003	2 NO SENDELISUTI LP	
149	MOHORICHUK	MALUAL KALITA	18310408507	1 NO CHARIGHARIA JANAJATI LP	MUKUL MUDOI 9101004728
150	MOHORICHUK	MALUAL MIRI	18310408701	LILABARI LPS	
151	MOHORICHUK	MALUAL MIRI	18310408702	8 NO. MOLUWAL MISSING LPS	
152	MOHORICHUK	MALUAL MIRI	18310408703	163 NO BORGHULI LP	
153	MOHORICHUK	MALUAL MIRI	18310408704	MOHORI CHUK TRIBEL ME	
154	MOHORICHUK	MALUAL MIRI	18310408706	MOHORICHUK JANAJATI LP	
155	MOHORICHUK	MALUAL MIRI	18310408707	NATUN MOHORICHUK [1] LP	
156	MOHORICHUK	BORMUKOLI	18310434502	166 NO. BORMUKOLI LP	
157	PACHIM AHATGURI	SADHU CHAPORI	18310400801	SADHU CHAPARI LPS	
158	PACHIM AHATGURI	SADHU CHAPORI	18310400803	SADHU CHAPORI GUTUNG LP	RINKU SAIKIA 6001030965
159	PACHIM AHATGURI	CHOYONG KER KER	18310424601	196 NO. KER KER LPS	
160	PACHIM AHATGURI	CHOYONG KER KER	18310424602	197 NO. KER KER NA-CHAPARI LPS	
161	PACHIM AHATGURI	CHOYONG KER KER	18310424603	MADHYA AHATGURI ME	
162	PACHIM AHATGURI	CHOYONG KER KER	18310424604	LUHIT CHAPORI JANAJATI ME	
163	PACHIM AHATGURI	SALPONA GAON	18310426402	232 NO. KONGKURMUKH LP	
164	PACHIM AHATGURI	SALPONA GAON	18310426403	214 NO CHAYANI LP	

165	PACHIM KAMALABARI	UPPER SONOWAL	18310405801	2 NO UPPER SONOWAL LP	SARAT BORAH 7002783810
166	PACHIM KAMALABARI	UPPER SONOWAL	18310405802	142 NO NAM SONOWAL LP	
167	PACHIM KAMALABARI	UPPER SONOWAL	18310405803	UPPER SONOWAL GOVT JR BASIC	
168	PACHIM KAMALABARI	UPPER BARTIAMARI	18310420001	UPPER BARTIAMARI LPS	
169	PACHIM KAMALABARI	UPPER BARTIAMARI	18310420002	UPPER BOTIAMARI GOVT JR BASIC	
170	PACHIM RANGACHAHI	THAKUR SUTI GUALBARI	18310413403	109 NO GUALBARI MISSING LP	DINA KANTA DAS 9101469204
171	PAKAJARA	4 NO POKAJORA JOGI GAON	18310412001	125 NO THAN GURI KAMALPUR LPS	SUNIL BHUYAN 9678651570 8876120974
172	PAKAJARA	UJANI JAKAI BOWA	18310419401	SUWANI JAKAI BOWA LPS	
173	PAKAJARA	UJANI JAKAI BOWA	18310419403	90 NO. JAKAI BOWA KOLITAPAR LP	
174	PAKAJARA	BENGENAKALIA POKAJARA MIRI	18310420802	KOLITAPAR MISSING LP	
175	PAKAJARA	BENGENAKALIA POKAJARA MIRI	18310420803	274 NO MERUWABARI LP	
176	PAKAJARA	BENGENAKALIA POKAJARA MIRI	18310420805	THANGURI KAMALPUR LP	
177	PAKAJARA	BENGENAKALIA POKAJARA MIRI	18310420806	M.K.T.C ME	
178	POTIA	CHUMAIMARI GAON	18170401802	PURNADEV LP	DHARMAN PEGU

Sl no	Cluster Name	Village Name	UDISE Code	School Name	Responsible field level functionaries from Edn Dept. (CRCC)
179.	BHAKATIDUAR	DEORI GAON (9)	18310415901	RANGALIBAHAR LPS	AMARJIT PAYENG 9101158458
180.	BONGAON	BON GAON	18310401005	UJANI BONGAON LP	BIRINCHI HAZARIKA 8812016317
181.	BONGAON	JOGI GAON	18310401301	134 NO JOGI GAON LPS	
182.	DAKHINPAT	KARHAL GAON 9 NO. (GOROIMARI)	18310405901	224 NO AFALAMUKH PRI SCHOOL	GUNAKANTA HAZARIKA 7002079118
183.	DAKHINPAT	DAKHINPAT KOIBATRA GAON	18310406204	15 NO DAKHINPAT KOIBATRA LP	
184.	DAKHINPAT	DAKHINPAT KUMAR GAON (1)	18310406301	DAKHINPAT GAULABARI LPS	

185.	DAKHINPAT	DAKHINPAT KUMAR GAON (1)	18310406302	137 NO DAKHINPAT KUMAR GAON		
186.	DAKHINPAT	DAKHINPAT KUMAR GAON (1)	18310406304	BORA KALITA LP		
187.	DAKHINPAT	DAKHINPAT SATRA	18310406501	DAKHINPAT MV		
188.	HALADHIBARI	SONOWAL KACHARI	18310409502	UJANI SONOWAL KACHARI LP		
189.	HALADHIBARI	TAKAR CHUK KOLAKUTUM	18310414702	DHONKHO LP	MITRANATH MILI	9365120679
190.	HALADHIBARI	SONOWAL KACHARI	18310409503	32 NO. SONOWAL KACHARI LP		
191.	JAMUDCHUK	NAGAN CHUK GAON	18310411001	NAGAN CHUK GATANGA ME		
192.	JAMUDCHUK	JAMUD CHUK DAMBUKIAL	18170410204	JAMUDCHUK BALICHAPORI ME	BISHWAJIT KALITA	9101335423
193.	JAMUDCHUK	NAGAN CHUK GAON	18310411002	210 NO. NAGAN CHUK LP		
194.	KOLIA GAON	JAMUD CHUK DAMBUKIAL	18310410203	DAMBUKIAL LP		
195.	JENGRAI	JENGARI CHAPARI	18310417701	75 NO JENGARI BALI CHAPARI LPS	SAMUJJAL BORAH	8822202909
196.	KOLIA GAON	BARKALIA GAON	18310410304	UTTAR KOLIA BIRINABARI LP		
197.	LACHAN GAON	BANARIYA CHAPORI	18310413602	140 NO BANARIYA CHAPORI LP		
198.	LACHAN GAON	BALIGAON	18310420103	LACHAN CHAPORI LP		
199.	LACHAN GAON	BALIGAON	18310420104	LACHAN CHAPORI JANAJATI ME		
200.	LACHAN GAON	BALIGAON	18310420105	UJANI LACHAN CHAPORI LP	BIPUL PANGING	9957650974
201.	LACHAN GAON	BALIGAON	18310420107	MADHYA LACHAN GAON JANAJATI LP		
202.	LACHAN GAON	CHIKARI GAON	18310422001	34 NO. CHIKARI KATHALGURI LPS		
203.	LACHAN GAON	CHIKARI GAON	18310422006	CHIKARI BALIPATTY LP		

204.	LUITPORIA	PUNIA MOYONGIA	18310409302	SAKUN SUTI MAYANGIA LPS	
205.	LUITPORIA	PUNIA MOYONGIA	18310409303	201 NO. GOSAI BARI LPS	
206.	LUITPORIA	MAYENGIA TATIBARI GAON	18310409601	MAYANGIA BALIKA LP	
207.	LUITPORIA	MAYENGIA TATIBARI GAON	18310409602	CHATAI PUR LPS	
208.	LUITPORIA	2 NO PANIKHATI	18310432303	CHAPORI MISSING LP	
209.	BONGAON	JOGI GAON	18310401301	134 NO JOGI GAON LPS	BIRINCHI HAZARIKA 8812016317
210.	MERAGARH	GAYAN CHUK	18310413505	14 NO MERAGARH LP	
211.	MOWAMARI	BALIGAON	18310420101	NAMANI LACHAN GAON LPS	PRASANTA PRAN DOLEY 7896582449
212.	MOWAMARI	PHUTCHANG KANDULIMARI	18310409402	96 NO. PHUT CHANG LPS	
213.	MOWAMARI	1 NO PANIKHATI	18310429102	PANI KHATI THANAGURI LPS	
214.	MOWAMARI	1 NO PANIKHATI	18310429103	MOWAMARI BALIKA LP	
215.	MOWAMARI	LACHAN BALIGAON	18310434001	33 NO LACHAN BALIGAON LP	
216.	MOGHUWA CHUK	JENGRAI	18310417903	JENGRAI GYANUDOI LP	
217.	NA BHANGAMUKH	7 NO BOKAJAN	18310416103	NA BHANGA MUKH LP	BIMAN BORAH 9707242715
218.	NA BHANGAMUKH	7 NO BOKAJAN	18310416104	MADHYA BOKAJAN AZARGURI LP	
219.	NA BHANGAMUKH	7 NO BOKAJAN	18310416105	115 NO. BAPUCHOLA LP	
220.	NA BHANGAMUKH	HOWLI BAHPARA	18310416501	120 NO NATUN BECHAMORA LP	
221.	NA BHANGAMUKH	HOWLI BAHPARA	18310416502	MANIK HAULI JANAJATI LP	
222.	NA BHANGAMUKH	HOWLI BAHPARA	18310416503	HAULI BAHPARA LP	

223.	RATANPUR GYAN	OGURI BAGH PAM	18310414402	KOTAI NAHARANI LPS	MRIDUL KUMAR NATH 8135063890
224.	RATANPUR GYAN	OGURI BAGH PAM	18310414403	ADARSHA DALANI LP	
225.	RATANPUR GYAN	OGURI BAGH PAM	18310414404	169 NO. BOKAJAN AMGURI LP	
226.	RATANPUR GYAN	OGURI BAGH PAM	18310414405	AMGURI JANAJATI ME	
227.	RATANPUR GYAN	OGURI BAGH PAM	18310414406	OUGURI BAGHPAM LP	
228.	RATANPUR LAHAN	BANARIYA CHAPORI	18310413601	139 NO BANARIYA CHAPARI LPS	BIMAN BORAH 9707242715
229.	SALMARA	KAMJAN ALENGI	18310401603	131 NO SALMORA KOIBARTA LPS	GUNAKANTA HAZARIKA 7002079118
230.	SALMARA	BECHAMORA MISSING GAON	18310406001	119 NO BORBUKA MISING PRIMARY	
231.	SALMARA	BORBOKA	18310406101	17 NO BECHAMARA LPS	
232.	SALMARA	DAKHINPAT KOIBATRA GAON	18310406202	ALIMUR DAKHINPAT KAIBARTA PS	
233.	SALMARA	KAMJAN ALENGI	18310401601	132 NO KAMJAN ALENGI LPS	
234.	SALMARA	BORBOKA PATHAR (A)	18310406701	SALMORA MV	
235.	POTIA	CHUMAIMARI GAON	18170401802	PURNADEV LP	DHARMAN PEGU 9101134518

10.1 Among above mentioned schools (area), the following schools are vulnerable during flood, as intensity of flood is more compared to other schools (area).

Sl no	Cluster Name	Village Name	UDISE Code	School Name	Responsible field level functionaries from Edn Dept. (CRCC)
1	AHATGURI	CHESUGURI	18310400405	KATH CHAPORI LP	JAYANTA GOGOI 7896399536
2	AHATGURI	KACHIKATA	18310400601	ADARSHA MES	
3	AHATGURI	KACHIKATA	18310400602	KAYUM CHAPORI LPS	
4	AHATGURI	KACHIKATA	18310400603	233 NO. KACHIKATA LPS	

5	AHATGURI	PHAKUA	18310400701	216 NO PHAKUA LP	
6	AHATGURI	BARUAH CHUK	18310427401	234 NO. BARUAH CHUK LP	
7	AUNIATI	JUGUNDHARAI	18310405103	204 NO.AUNIATI ALIMUR KAIB. LP	SARAT BORAH 7002783810
8	AUNIATI	JUGUNDHARAI	18310405105	AUNIATI CHAMAGURI LP	
9	AUNIATI	LAHALIAL	18310405303	205 NO. KALAKHUWA LPS	
10	BHAKAT CHAPORI	BHAKAT CHAPORI	18310415301	MADARGURI LP	DINESH DAS 7002032481
11	BHAKAT CHAPORI	BHAKAT CHAPORI	18310415302	BHAKAT CHAPARI JANAJATI MES	
12	BHAKAT CHAPORI	BHAKAT CHAPORI	18310415303	TIKIRAI CHAPARI LPS	
13	BHAKAT CHAPORI	BHAKAT CHAPORI	18310415304	222 NO. POMUA LP	
14	BHAKAT CHAPORI	BHAKAT CHAPORI	18310415305	ULUPAM CHAPORI LP	
15	BHAKAT CHAPORI	BHAKAT CHAPORI	18310415306	MILON MADHUPUR LP	
16	BHAKAT CHAPORI	BHAKAT CHAPORI	18310415307	POKAMURA LP	
17	BHAKAT CHAPORI	BHAKAT CHAPORI	18310415310	JAMUGURI BHAKAT CHAPORI LP	
18	BHAKAT CHAPORI	KARDOI GURI GAON	18310415501	ARUNADOI MES	
19	BHAKAT CHAPORI	KARDOI GURI GAON	18310415503	BHALUKMORA LP	
20	BORGURI	BENGENAKALIA POKAJARA MIRI	18310420804	BARUAHBARI JANAJATI LP	SUNIL BHUYAN 967865157 8876120974
21	CHAMOGURI	AUNIATI JANGHAL	18310408801	BORAGURI TRIBEL MES	MUKUL MUDOI 9101004728
22	CHAMOGURI	AUNIATI JANGHAL	18310408803	200 NO. MISHAMARA LPS	
23	CHAMOGURI	CHAMAGURI CHERPAIKHOWA	18310425001	CHERPAIKHUA LPS	
24	CHAMOGURI	CHAMAGURI CHERPAIKHOWA	18310425002	SRI SRI BISHNU DEVE MES	
25	CHAMOGURI	CHAMAGURI CHERPAIKHOWA	18310425003	187 NO. CHAMAGURI KOIBATRA LP	
26	CHAMOGURI	ERI CHAPORI	18310427003	63 NO BAGH GAON JR BASIC	
27	CHAMOGURI	ERI CHAPORI	18310427006	AUNIATI HEM CH DEV ME	
28	CHAMOGURI	MICHAMORA	18310433904	1 NO MICHAMORA LP	
29	CHAMOGURI	MAJOR CHAPARI	18310418704	3 NO. MAJOR CHAPORI LP	
30	CHAMOGURI	MAJOR CHAPARI	18310418705	PEKAMONI LP	
31	CHAMOGURI	MAJOR CHAPARI	18310418706	4 NO. MAJOR CHAPOR LP	

32	CHARAI CHAPORI	CHARAI CHAPORI NAM GHURIA	18310403702	GHURIA GAON LP	RANJIT NEOG 9508763799
33	CHARAI CHAPORI	CHARAI CHAPORI NAM GHURIA	18310403703	312 NO NORAMARI LP	
34	CHARAI CHAPORI	CHARAI CHAPORI DOLKHOWA	18310404101	NATUN CHAKALA LPS	
35	CHARAI CHAPORI	CHARAI CHAPORI DOLKHOWA	18310404102	NOMATI LPS	
36	CHARAI CHAPORI	CHARAI CHAPORI DOLKHOWA	18310404103	191 NO. DOLKHOWA LPS	
37	CHARAI CHAPORI	CHARAI CHAPORI DOLKHOWA	18310404104	CHARAI CHAPARI LPS	
38	CHARAI CHAPORI	CHARAI CHAPORI DOLKHOWA	18310404109	SOGUNPORA MISSING JANAJATI LP	
39	DAKHIN AHATGURI	BUHA CHAPORI	18310400201	CHITALDUBI LPS	
40	DAKHIN AHATGURI	1 NO SAKUPARA	18310403502	199 NO KARAI GURI LP	
41	DAKHIN AHATGURI	1 NO SAKUPARA	18310403503	186 NO. SALMARAPAR LPS	
42	DAKHIN AHATGURI	1 NO SAKUPARA	18310403504	62 NO BHIMPORA LP	
43	DAKHIN AHATGURI	1 NO SAKUPARA	18310403505	195 NO CHAKALA LP	
44	DAKHIN AHATGURI	1 NO SAKUPARA	18310403506	SANKAR DEV JANAJATI ME	
45	DAKHIN AHATGURI	2 NO. SAKUPARA	18310421701	9 NO. SAKUPARA LPS	
46	DAKHIN AHATGURI	2 NO. SAKUPARA	18310421702	220 NO BAGHDHARA LP	
47	DAKHIN KAMALABARI	SANTIPUR	18310405207	ALIMUR BAMUNGAON LPS	DINESH DAS 7002032481
48	DAKHIN KAMALABARI	KARTIK CHAPARI	18310426301	KARTIK CHAPARI LPS	
49	DAKHIN KAMALABARI	KARTIK CHAPARI	18310426302	MEKAHI CHAPORI LP	
50	DHODANG	1 NO BHEKULIMUKH GAON	18310403601	1 NO BHEKELI MUKH LPS	RANJIT NEOG 9508763799
51	DHODANG	1 NO BHEKULIMUKH GAON	18310403603	BHEKELIMUKH JANAJATI ME	
52	DHODANG	2 NO BHEKELIMUKH	18310403901	2 NO BHEKELIMUKH LP	
53	DHODANG	PRAJAP	18310404001	184 NO BOKCHI LPS	
54	DHODANG	3 NO GORU KHUTI BHEKELI	18310404301	3 NO. GARUKHUTI LPS	
55	HUTAR	BUHA CHAPORI	18310400202	BUHA CHAPARI MES	ANANTA HAZARIKA 6003303663
56	HUTAR	BUHA CHAPORI	18310400203	BILOTIA LP	
57	HUTAR	BUHA CHAPORI	18310400204	NAGAON CHITOL DUBI LP	
58	HUTAR	CHESUGURI	18310400401	MADARGURI LPS	

59	HUTAR	CHESUGURI	18310400402	PRAGATI MES	
60	HUTAR	CHESUGURI	18310400403	SARU PHAKUWA LPS	
61	HUTAR	HUTAR	18310400502	SIKOLISAPORI HUTAR LPS	
62	HUTAR	HUTAR	18310400503	PANCHARATNA MES	
63	HUTAR	HUTAR	18310400504	RAYATI SAWANI LPS	
64	HUTAR	HUTAR	18310400505	KANGKHA CHAPORI LP	
65	HUTAR	PRAJAP	18310404002	SUBIDHA KOLIA LP	
66	JAKAIBOWA	NAMONI JAKAIBOWA 3 NO WARD	18310411402	226 NO. BALI JAKAIBOWA LPS	SUNIL BHUYAN 9678651570 8876120974
67	JAKAIBOWA	NAMONI JAKAIBOWA 3 NO WARD	18310411403	BENGENA KOLIA JANAJATI LP	
68	JAKAIBOWA	NAMONI JAKAIBOWA 3 NO WARD	18310411404	AZARGURI LP	
69	JAKAIBOWA	NAMONI JAKAIBOWA 3 NO WARD	18310411405	NAMONI AZARGURI MIRI GAON LP	
70	JAKAIBOWA	NAMONI JAKAIBOWA 3 NO WARD	18310411409	NAMONI JAKAIBOWA ME	
71	JAKAIBOWA	UJANI JAKAI BOWA	18310419402	NAMANI JAKAI BOWA LPS	
72	KARATIPAR	MALUAL KALITA	18310408502	167 NO SRI RAMPURIA LPS	MUKUL MODOI 9101004728
73	KARATIPAR	MALUAL KALITA	18310408503	CHARIGHARIA BALIKA LPS	
74	KARATIPAR	MALUAL KALITA	18310408504	7 NO MALUWAL KALITA LPS	
75	KARATIPAR	BEBEJIA OKHALA CHUK	18310409001	168 NO. OKHALA CHUK LPS	
76	KARATIPAR	BEBEJIA OKHALA CHUK	18310409002	169 NO KULI CHAPORI LP	
77	KARATIPAR	BEBEJIA OKHALA CHUK	18310409003	182 NO BEBEJIA LP	
78	KARATIPAR	BEBEJIA OKHALA CHUK	18310409004	170 NO BIROLIPAR LP	
79	KARATIPAR	BEBEJIA OKHALA CHUK	18310409005	AMGURI SR BASIC	
80	KARATIPAR	MAJOR CHAPARI	18310418701	MAJOR CHAPARI JANAJATI MES	
81	KARATIPAR	MAJOR CHAPARI	18310418702	64 NO MAZOR CHAPORI LP	
82	KARATIPAR	MAJOR CHAPARI	18310418703	MALAYA CHAPORI LP	
83	MICHAMARA	MICHAMORA	18310433901	2 NO MICHAMORA LP	RINKU SAIKIA 6001030965
84	MICHAMARA	SENGELI SUTI MICHAMORA	18310426001	198 NO. KUMOLIA CHAPARI LPS	

85	MICHAMARA	SENGELI SUTI MICHAMORA	18310426002	2 NO KUMOLIA CHAPORI LP		
86	MICHAMARA	SENGELI SUTI MICHAMORA	18310426003	2 NO SENDELISUTI LP		
87	MOHORICHUK	MALUAL KALITA	18310408507	1 NO CHARIGHARIA JANAJATI LP	MUKUL MUDOI 9101004728	
88	MOHORICHUK	MALUAL MIRI	18310408707	NATUN MOHORICHUK [1] LP		
89	PACHIM AHATGURI	SADHU CHAPORI	18310400801	SADHU CHAPARI LPS	RINKU SAIKIA 6001030965	
90	PACHIM AHATGURI	SADHU CHAPORI	18310400803	SADHU CHAPORI GUTUNG LP		
91	PACHIM AHATGURI	CHOYONG KER KER	18310424601	196 NO. KER KER LPS		
92	PACHIM AHATGURI	CHOYONG KER KER	18310424602	197 NO. KER KER NA-CHAPARI LPS		
93	PACHIM AHATGURI	CHOYONG KER KER	18310424603	MADHYA AHATGURI ME		
94	PACHIM AHATGURI	CHOYONG KER KER	18310424604	LUHIT CHAPORI JANAJATI ME		
95	PACHIM AHATGURI	SALPONA GAON	18310426402	232 NO. KONGKURMUKH LP		
96	PACHIM AHATGURI	SALPONA GAON	18310426403	214 NO CHAYANI LP		
97	PAKAJARA	UJANI JAKAI BOWA	18310419401	SUWANI JAKAI BOWA LPS		SUNIL BHUYAN 9678651570 8876120974
98	PAKAJARA	UJANI JAKAI BOWA	18310419403	90 NO. JAKAI BOWA KOLITAPAR LP		
99	PAKAJARA	BENGENAKALIA POKAJARA MIRI	18310420802	KOLITAPAR MISSING LP		
100	PAKAJARA	BENGENAKALIA POKAJARA MIRI	18310420803	274 NO MERUWABARI LP		
101	PAKAJARA	BENGENAKALIA POKAJARA MIRI	18310420805	THANGURI KAMALPUR LP		
102	PAKAJARA	BENGENAKALIA POKAJARA MIRI	18310420806	M.K.T.C ME		

Sl no	Cluster Name	Village Name	UDISE Code	School Name	Responsible field level functionaries from Edn Dept. (CRCC)
1	DAKHINPAT	KARHAL GAON 9 NO. (GOROIMARI)	18310405901	224 NO AFALAMUKH PRI SCHOOL	GUNAKANTA HAZARIKA 7002079118
2	DAKHINPAT	DAKHINPAT KOIBATRA GAON	18310406204	15 NO DAKHINPAT KOIBATRA LP	
3	DAKHINPAT	DAKHINPAT KUMAR GAON (1)	18310406301	DAKHINPAT GAULABARI LPS	
4	DAKHINPAT	DAKHINPAT KUMAR GAON (1)	18310406304	BORA KALITA LP	
5	DAKHINPAT	DAKHINPAT SATRA	18310406501	DAKHINPAT MV	
6	LACHAN GAON	BANARIYA CHAPORI	18310413602	140 NO BANARIYA CHAPORI LP	BIPUL PANGING 9957650974

7	LACHAN GAON	BALIGAON	18310420103	LACHAN CHAPORI LP	
8	LACHAN GAON	BALIGAON	18310420104	LACHAN CHAPORI JANAJATI ME	
9	LACHAN GAON	BALIGAON	18310420105	UJANI LACHAN CHAPORI LP	
10	LACHAN GAON	BALIGAON	18310420107	MADHYA LACHAN GAON JANAJATI LP	
11	RATANPUR LAHAN	BANARIYA CHAPORI	18310413601	139 NO BANARIYA CHAPARI LPS	BIMAN BORAH 9707242715
12	SALMARA	BECHAMORA MISSING GAON	18310406001	119 NO BORBUKA MISING PRIMARY	GUNAKANTA HAZARIKA 7002079118
13	SALMARA	BORBOKA	18310406101	17 NO BECHAMARA LPS	
14	SALMARA	DAKHINPAT KOIBATRA GAON	18310406202	ALIMUR DAKHINPAT KAIBARTA PS	
15	SALMARA	KAMJAN ALENGI	18310401601	132 NO KAMJAN ALENGI LPS	
16	SALMARA	BORBOKA PATHAR (A)	18310406701	SALMORA MV	

1. Precautionary measures before flood

The CRCCs will inform all Principal /HT to keep their valuable documents and materials in safe custody before flood as precautionary measures to minimize damage.

2. Steps during flood

The CRCCs will report immediately to Devajit Kalita,DPE,SSA,Majuli,,Ph 9435095824,as he is the member of task force for Majuli revenue circle notified Hon'ble Deputy commissioner,Majuli, dated 08/4/2022 and to Sunil Saikia RP(IE),SSA,Majuli Ph 9101049648 as he is nodal officer with proper evidence, like photographs of damage, news clips etc if any school submerged /eroded in the flood.

The BEEO & BMC Majuli and DPO (CP & SFG) will be in touch with DDMA and circle office, Majuli and apprised him regularly .

3. Initiative after Flood

Immediately after flood specially drinking water facility,toilets, classroom and kichen sheed of all affected schools will be clean and sanitized with help of PHE department.

If any damage occur during flood JE will submit plan estimate after visiting the site and with proper evidence through District Project Engineer,SSA Majuli.

11. Database of vulnerable groups of people- Children, Pregnant and lactating Women, Persons with Disability.

Sl. No	Sector Name	AWC Name	Name of AWW	Phone No of AWW	Total Beneficiaries 0 to 6 Years	Nos of Pwd	Nos of LM	Nos of PM
1	Garamur Chilakala	Garamur Borsatra	Renu Borah	8473976169	30	2	9	2
2	Garamur Chilakala	Garamur Sorusatra	Anu Borah	9707287980	29	4	3	0
3	Garamur Chilakala	Milanpur	Sumitra Sarkar	8402825486	47	2	5	0
4	Garamur Chilakala	Jugi Pathar	Asharani Borah	6000376778	20	3	1	1
5	Garamur Chilakala	Santipur	Papori Nath	9435519799	20	3	2	1
6	Garamur Chilakala	Sarjan Na Satra	Panati Saikia	9531271442	19	1	2	3
7	Garamur Chilakala	MOHKINA TINIALI	Tustimoni Gayan	9957616617	46	5	5	0
8	Garamur Chilakala	Mohkina	Kanu Saikia	7086130962	35	3	3	5
9	Garamur Chilakala	Garamur Sadar	Ruprekha Bora	7637875639	57	0	1	1
10	Garamur Chilakala	Bishnupur Mini	Ranu Dutta Nath	9435961035	27	1	2	2
11	Garamur Chilakala	Gobinpur	Bina Saikia Dutta	8822750996	25	1	2	3
12	Garamur Chilakala	Goplapur	Junu Dutta	9435707317	16	3	2	1
13	Garamur Chilakala	Khunachuk	Purnima Hazarika	8822812013	36	4	2	6
14	Garamur Chilakala	Phaumora Balichapori	Kamala Dutta	8811923403	43	0	3	1
15	Garamur Chilakala	Alengi	Ranju Bora	8011165632	13	3	1	0
16	Garamur Chilakala	Birinabari	Subha Bharali	8486936972	70	2	6	5
17	Garamur Chilakala	Balichapori Gobinpur	Kusum Hazarika	7086213564	23	2	3	3
18	Garamur Chilakala	Karpunpuli	Nijara Doley	8812001088	30	0	2	3
19	Garamur Chilakala	Madhupur Mising	Appun Doley	6003285573	32	1	2	1
20	Garamur Chilakala	Khantapar Mini	Monumati Ghosh	9127259049	14	2	2	0
21	Garamur Chilakala	Phutuki A	Chenemai Mili	8811856516	17	3	1	1
22	Garamur Chilakala	Phutuki B	Biju Dutta Borah	7637924417	52	8	6	3
23	Garamur Chilakala	Garamur Phutuki	Deepti Gam	9365100538	34	1	3	0
24	Garamur Chilakala	Athiaguri Mini	Mallika Gam	6900287493	17	0	2	0
25	Garamur Chilakala	Chitadarchuk Bokora	Ranamai Samua	9707684214	12	2	0	2
26	Garamur Chilakala	1 No Borgayan	Rupali Payeng	6000591937	54	2	14	4
27	Garamur Chilakala	Borun Chuk	Priti Payeng	7896404546	44	6	4	1
28	Garamur Chilakala	Chilkala Mising	Trishna Morang	6002885717	52	2	4	4
29	Garamur Chilakala	Natun Chapori Arjunguri	Rekhamoni Doley	9954166093	32	0	2	2
30	Garamur Chilakala	2 No Borgayan	Sailya Pahadi	8403992932	37	3	6	6

31	Garamur Chilakala	Chitadarchuk	Sewali Kaman	8812812514	103	2	11	13
32	Garamur Chilakala	Phulbari	Bina Doley	7896635575	15	0	1	0
33	Garamur Chilakala	Manika Chapori	Punya Gayan	8011537835	27	3	3	1
34	Garamur Chilakala	Purana Kharjanpar	Junu Das	9365622027	68	4	6	2
35	Garamur Chilakala	Dhekiajuli	Moni Medhi	7086417386	45	8	6	6
36	Garamur Chilakala	Kharjanpar	Binita Das	6001760996	54	2	4	6
37	Garamur Chilakala	Kakarikata	Anima Das	8486904887	52	5	7	2
38	Garamur Chilakala	Ujani Chilakala	Jasudha Hazarika	9954007087	84	12	9	9
39	Garamur Chilakala	Purana Chapori	Namita Taid	6001639405	32	4	1	3
40	Garamur Chilakala	Chilakala Koibatta	Sampa Das	7896817111	65	4	4	4
41	Garamur Chilakala	Kakarikata Pabna	Amia Bhadra	9678877652	49	6	4	2
42	Garamur Chilakala	Chilakala Bhati Mini	Putali Das	9365039399	49	5	3	2
43	Garamur Chilakala	Pub Chilakala	Rajashree Medhi	6002580374	40	5	3	3
44	Garamur Chilakala	2 No Morituni	Ati Mili	9957145084	30	7	2	2
45	Garamur Chilakala	Pachim Kakarikata	Rubi Das	9101455817	41	1	5	6
46	Garamur Chilakala	Sunapur Chitadar	Sunali Payeng	9957686844	20	0	0	0
47	Garamur Chilakala	Ujani Kakarikata Pabna	Gitanjali Das	6001403855	40	1	4	2
48	Garamur Chilakala	Namoni Manika Chapori Mini	Juri Kalita	8011537835	23	0	1	1
49	Karatipar	Mulukchan Chuk	Gita Patir	9401268756	36	0	2	1
50	Karatipar	Kumalia Chapori	Molobika Doley	6001993402	32	1	2	1
51	Karatipar	2 No Michamora	Runu Doley	7678960302	36	0	5	2
52	Karatipar	Michamora Old	Bichitra Kumbang	7086578182	38	2	4	1
53	Karatipar	Michamora New	Rita Pegu	9435961094	37	1	5	0
54	Karatipar	Kankan Chapori Mini	Rinkumoni Tayung	9954136755	29	2	6	1
55	Karatipar	Gedhuwa Chapori	Anima Pegu	9401836517	32	0	2	3
56	Karatipar	Cherepaikhuwa	Lalita Doley	9476926214	37	0	5	1
57	Karatipar	Cherepaikhuwa Natun Chapori	Banti Doley	6003139027	24	1	2	1
58	Karatipar	Jawboni Chuburi	Rashmirekha Patir	9401324474	33	0	6	1
59	Karatipar	3 No Major Chapori Mini	Kalpana Kuli	9401221384	59	6	5	3
60	Karatipar	Pikamoni	Juri Doley	9401830645	31	3	1	1
61	Karatipar	Malaya Chapori	Junumoni Tayung	9954166026	41	0	3	4
62	Karatipar	Madhupur Chapori	Malobika Doley Patir	9401586027	25	4	3	1
63	Karatipar	Sriram Chapori	Gitali Pegu	6003016821	22	1	1	1
64	Karatipar	Kulichapori Awc	Prava Kuli	9101427358	34	2	2	1

65	Karatipar	Jugal Suburi	Jyotilota Pegu	9101978254	21	1	0	2
66	Karatipar	Ukahl Chuk	Archana Pegu	6002879906	26	0	2	0
67	Karatipar	Charighoria	Julimai Pegu	6026040034	40	1	4	0
68	Karatipar	Borjan	Sornali Doley (AWH)	9957192767	34	4	6	1
69	Karatipar	Madhya Moluwal	Maladevi Doley	6000918385	52	4	6	0
70	Karatipar	Moluwal Missing	Bina Doley	9132394525	42	1	1	2
71	Karatipar	Natun Moharichuk	Elajyoti Doley	6003192660	48	2	4	2
72	Karatipar	Lilabari Mini	Manjuri Doley	8011142735	30	1	1	0
73	Karatipar	Maharichuk	Junali Doley	6002040976	84	9	10	5
74	Karatipar	Borghuli	Ranjita Pegu	8876581195	23	1	2	2
75	Karatipar	Misamora Chapori	Basanti Pegu	7637955519	29	1	5	1
76	Karatipar	Srirampuria	Padumi Doley	9401832421	44	4	4	1
77	Karatipar	Michamora Dumchuk Mini	Surabhi Kutum	8812029175	30	0	3	1
78	Karatipar	Gubarchuk	Suna Lagachu	6003016821	26	0	4	3
79	Karatipar	Bhupenchuk	Manjumoni Pegu	8011310038	23	1	3	3
80	Karatipar	3 No Major Chapori	Sunia Mili	9365191433	32	0	0	0
81	Karatipar	Purana Missamora Mini	Rina Pegu	7896460657	21	1	1	0
82	Karatipar	Bhagunmari Mini	Rachaya Doley	6001757497	20	1	1	2
83	Karatipar	Birson Chuburi	Pallabi Pegu	9577265373	51	3	2	1
84	Karatipar	Sengelisuti Namsing	Rekhamoni Doley	9401682761	22	1	0	0
85	Karatipar	Kerker	Trishna Pegu	8753919947	24	0	0	0
86	Karatipar	Gupal Chuk	Namita Doley	8761940227	50	0	1	1
87	Karatipar	Sadhuchapori	Anjan Patir	9101419967	34	0	2	1
88	Karatipar	Bebejia	Binu Medhi	9476527935	21	4	2	0
89	Karatipar	Luhitporia Bebejia	Meena Medhi (AWH)	9957193859	20	2	4	1
90	Karatipar	3 No Ari Chapori	Bakuli Das	6000933671	44	4	7	4
91	Karatipar	Bokura	Jamuna Dutta	9435713357	15	0	1	0
92	Karatipar	Bagha Gaon	Niru Bora	9476760558	25	0	3	1
93	Karatipar	Molual Kalita	Monumoti Bora	6002172069	21	0	0	1
94	Kamalabari	Bhogpur	Gunada Borah	9864965033	14	4	0	1
95	Kamalabari	Uriampara	Subarna Saikia	9957186352	13	0	0	3
96	Kamalabari	Bhogpur Uriampara	Bandana Saikia	9957186412	20	0	0	3
97	Kamalabari	Bengenaati Satra	Rupa Dutta	8876019608	30	3	0	3
98	Kamalabari	Deodiati	Bina Saikia	8724841524	12	0	0	0
99	Kamalabari	Baligaon Missing(M)	Minu Pagag	9508204268	23	0	0	1

100	Kamalabari	Derger Sonowal	Lilawati Regon	8402016866	41	0	1	2
101	Kamalabari	2 No Mohkhuti	Bhadrawati Payeng	9101079653	42	2	2	1
102	Kamalabari	Pohardia	Rashmirekha Saikia	8404081273	11	0	0	2
103	Kamalabari	Kathanibari	Jharna Borah	9508329125	37	2	4	3
104	Kamalabari	Kamalabari Sadar	Deepanjali Dutta	7578054754	38	1	3	2
105	Kamalabari	Fram Tinali	Jyoti Phukan	9435084262	38	1	1	4
106	Kamalabari	Upper Katoni	Junu Hazarika	9957187044	26	0	2	0
107	Kamalabari	Belosidhiya Mini	Swarnali Devi	9957187044	14	3	0	1
108	Kamalabari	Doria Gaon	Jyoti Dutta	9957187055	35	6	2	3
109	Kamalabari	Alisiga (Mini)	Binu Hazarika	9957187112	15	0	0	0
110	Kamalabari	Kerela Gaon	Amila Bhuyan	9957188307	19	0	1	1
111	Kamalabari	3 No Mohkhuti	Puspa Borah	7896819493	24	0	3	1
112	Kamalabari	Tamuloni Missing	Lily Nagtey	9957187273	59	3	6	3
113	Kamalabari	Sakaritika Missing(M)	Monimai Payeng	9957187322	27	0	1	1
114	Kamalabari	Burha Kalita	Bonti Khound	9954350134	18	2	0	1
115	Kamalabari	Motiabari Missing	Ritumoni Chintey	8011312995	19	0	4	1
116	Kamalabari	Borhula	Baby Borah	8723844762	35	0	5	5
117	Kamalabari	Rajgurbari	Anita Borah	9394696428	22	0	2	2
118	Kamalabari	Borbari	Mina Saikia	9508714119	27	0	3	1
119	Kamalabari	Kamalpur	Ranjula Boruah	9707587278	26	2	2	2
120	Kamalabari	Mohanpur Motiabari	Dipti Saikia	9954350134	24	0	3	1
121	Kamalabari	Randhanichuk Bahpora	Baby Regon	8724014344	63	0	4	3
122	Kamalabari	Udoipur Kerela Gaon	Rita Devi Goswami	9101148778	10	0	1	0
123	Kamalabari	Uriampara Tunipar	Monju Boruah	9864742719	6	0	1	3
124	Kamalabari	Bengenaati Satra Dakhinpar	Nilakhi Tamuli Dutta	8402094258	22	4	0	3
125	Kamalabari	Kaniajan	Ripika Mili	9678355418	53	0	1	7
126	Kamalabari	Nam Sonowal	Rita Borah	9864977224	18	0	6	1
127	Kamalabari	Boritika	Bulbul Dutta	8822122662	40	4	2	2
128	Kamalabari	Lahaliyal	Nirada Borah	8254086717	22	5	0	4
129	Kamalabari	Bortani	Ela Hazarika	8822411333	21	2	0	0
130	Kamalabari	Namoni Bortani	Bharati Borah Hazarika	9864017798	16	0	0	0
131	Kamalabari	Jugunidhari	Kunja Saikia	7577072852	20	0	1	3
132	Kamalabari	Jugunidhari Mini	Ruli Saikia	8402085855	47	1	3	2
133	Kamalabari	Tikira Chapori	Niru Chekanidhora	9508673985	28	0	3	4
134	Kamalabari	Sonaribari	Rashmi Rekha Hazarika	7896863850	78	5	5	5

135	Kamalabari	Majgaon	Arupa Das	7086434305	43	7	3	4
136	Kamalabari	Bamun Gano Mini	Alpana kalita	846770774	11	0	0	0
137	Kamalabari	Kharahola	Anjumoni Borah	9508274737	32	4	3	4
138	Kamalabari	Nam Katani	Jyoti Borah	986495488	19	0	1	1
139	Kamalabari	Santipur	Madhuri Das	8720944358	38	6	5	3
140	Kamalabari	Bhekulimari	Dipti Tamuli Das	7896449438	21	2	3	2
141	Kamalabari	Alimur Missing	Dipa Gam Pamegam	8811380101	47	6	1	1
142	Kamalabari	Botiamari	Biju Payeng	9101122160	27	1	1	4
143	Kamalabari	Dhapak Gaon	Samiti rekha Taku	8135926930	61	9	5	5
144	Kamalabari	Kartik Chapor	Dipti Mili	9508409870	33	4	4	3
145	Kamalabari	Mekhai Chapor	Anjumoni Mili	8752043220	39	4	5	3
146	Kamalabari	Notun Kamalabari Satra	Bonti Kaikar	8822081747	16	2	1	1
147	Kamalabari	2 No Upper Sonowal	Jurity Payeng	8752018334	97	0	12	9
148	Kamalabari	2 No Botiamari	Swapna Bhuyan	7577854853	45	0	5	5
149	Kamalabari	2 No Namkatani	Biju Kakati	9365262616	21	0	0	0
150	Kamalabari	Kharichakhowa	Dipali Borah	9508204338	31	0	6	3
151	Kamalabari	Kakarikata Bokora	Labonya Borah	8134952964	33	0	2	4
152	Sriluhit	Ulupam Mini	Maya Dolley	6900670118	30	1	1	4
153	Sriluhit	Bhimpara	Nilima Chekanidhara	9401740967	27	3	2	2
154	Sriluhit	Madarguri	Swarna Saikia	8876083357	41	0	1	1
155	Sriluhit	1 No Arichapor	Kusum Devi	6000824545	20	2	1	1
156	Sriluhit	Bhaluk Mora	Archana Hazarika	9957024423	24	0	4	1
157	Sriluhit	Kardoiguri	Phula Saikia	9957291870	31	2	2	2
158	Sriluhit	3 No Malapindha	Hema Probha Das	789606548	94	10	10	1
159	Sriluhit	Bormukali	Deepa Das	9435123655	44	5	6	2
160	Sriluhit	Amlakhiguri (Mini)	Toramai Das	9431341096	21	3	1	1
161	Sriluhit	1 No Malapindha	Kumari Charah	7638047979	61	2	3	3
162	Sriluhit	Malapindha Agharia (Mini)	Biswprova Missong	9957024423	34	2	3	1
163	Sriluhit	Lality Morang	Madumita Mili	9954984378	39	2	4	0
164	Sriluhit	Kathalguri	Anumai Taid	6900823207	86	3	7	2
165	Sriluhit	Chelak Sesachuk	Gunada Pathari	9678169978	42	1	3	3
166	Sriluhit	2 No Malapindha	Rekha Taid	8761937925	65	1	6	4
167	Sriluhit	1 No Kamalpur	Jibeswari Kuli	7896162344	81	3	8	6
168	Sriluhit	Balijan	Nirumai Kuli	8471947439	69	0	5	2
169	Sriluhit	Luhit Chaori	Madhabi Morang	9101761015	68	0	5	5

170	Sriluhit	Madhupur	Jushna Doley	9531188082	46	4	7	5
171	Sriluhit	Adi Alengi	Nabanita Saikia	8812926332	21	4	4	2
172	Sriluhit	Milan Madhupur	Nirupoma Boruah	6000259913	32	5	4	2
173	Sriluhit	Gubinpur Adialengi	Chenimai Mudoi	9957522330	25	6	0	0
174	Sriluhit	Bordowa	Bibha Doley	9954720987	4	4	10	1
175	Sriluhit	Malapindha Gupinath Pur	Chitra Pegu	6900755763	22	1	2	2
176	Sriluhit	Naldowar	Minakhi Kutum	8011536221	110	6	10	7
177	Sriluhit	Guwal Gaon	Anu Gayan	6000260774	2	4	0	0
178	Sriluhit	Malapindha	Songita Doley	6000260774	39	0	4	2
179	Sriluhit	Malapindha Labapur Bagariguri	sunumai Kumbang	7002876729	37	3	3	1
180	Sriluhit	Karatipar Kaibatra	Dulumoni Medhi	9435577137	27	5	2	0
181	Rawanapar	Sumaimari	Bhureswari Pegu	9957189324	57	3	5	3
182	Rawanapar	Hokonamukh	Anjana Pegu	9957189373	20	2	4	3
183	Rawanapar	Hokonamukh Pavakhuwa	Rumi Payeng	9957189376	18	0	0	0
184	Rawanapar	Patiya Gaon	Niva Saikia	9957189382	35	2	1	1
185	Rawanapar	Kamar Gaon	Dipali Bora	9957189400	18	2	2	0
186	Rawanapar	Chapori Guwal	Rekha Saikia Rajkhowa	9957189602	30	7	3	0
187	Rawanapar	Totoya (Mini)	Moni Bhuyan	9957189646	26	4	3	1
188	Rawanapar	Bihimpur	Rashmi Saikia	9957189685	30	4	3	3
189	Rawanapar	Dhupiyachuk	Trishna Borah Ozah	9957189690	7	3	0	1
190	Rawanapar	Rawanagaon	Makhani Borah	9957189700	30	5	2	2
191	Rawanapar	Rawanapar Basic	Jitamoni saikia	9957189768	27	3	0	0
192	Rawanapar	Rawanapar Oudubi	Mamoni Hazarika	9957189774	15	2	2	0
193	Rawanapar	Borbila (Mini)	Rinku Saikia	9957189886	8	1	0	0
194	Rawanapar	Natun Chamaguri Satra	Sikha Borah	9957189910	24	1	3	0
195	Rawanapar	Potiyari	Rima Boruah Borah	9957190034	20	1	2	3
196	Rawanapar	Bishnupur Kaibatra (M)	Mamoni Das	9957190193	28	0	1	3
197	Rawanapar	Thakurbari	Nibedita Das	9957190215	34	0	2	0
198	Rawanapar	Sensowa Balichapori	Gitanjali Bharali	9957190233	51	3	5	1
199	Rawanapar	Buhasensowa Kaibatra (M)	Sarnalata Das	9957190363	24	2	1	3
200	Rawanapar	Buhasensowa Missing	Rijumoni Mili	9957190387	54	1	3	3
201	Rawanapar	Buhasensowa	Lily Das	9957190451	45	4	0	1
202	Rawanapar	Majarbari Alengiati	Jayamoni Das	9957190466	61	3	6	8
203	Rawanapar	Dekasensowa	Sarumai Das	9957190589	66	7	5	3

204	Rawanapar	Thakurbari	Chuity Das	9957190627	33	3	1	0
205	Rawanapar	Mekheli Gaon	Ranjula Borah	9957190764	35	3	0	0
206	Rawanapar	Upper Sumaimari	Promila Pegu	9957191009	42	6	3	3
207	Rawanapar	Namoni Sumoimari	Runu Saikia	9957191075	34	1	2	2
208	Rawanapar	Tatya	Bhagywati Saikia	9957191146	26	4	3	1
209	Rawanapar	Charingaati	Sura Borah	9957191183	24	1	3	0
210	Rawanapar	Kamargaon Bhati (M)	Sobitarani Borah Boruah	8471805678	12	6	1	2
211	Rawanapar	Patiya Tunipar (M)	Rupamoni Boruah Dutta	9957191366	15	1	1	0
212	Rawanapar	Belguri Kutumchuk	Rumi Pegu	9957191572	19	2	2	2
213	Rawanapar	Bonkhowachuk	Papori Pachoni Borah	8134067969	27	2	1	3
214	Rawanapar	Bhakatpur Thakurbari	Parismita Das	7399794624	16	0	0	0
215	Pokajora	Nmaoni Jakaibowa	Punaswari Pagag	9435630694	25	0	0	0
216	Pokajora	Gereki Bhuramora	Moni Phukan	8486435018	69	5	3	2
217	Pokajora	Bokabil	Ayseng Kaman	9365801623	24	1	2	2
218	Pokajora	Notun Khalihamari	Mamoni Hazarika	7896455591	21	0	2	3
219	Pokajora	Hazarikachuk	Probina Boruah	9706656100	25	3	3	0
220	Pokajora	Ajarguri	Junumai Mili	6000185936	24	0	0	0
221	Pokajora	Sengelibari	Rekha Nath	6003175020	22	5	5	1
222	Pokajora	Mohkhuti Bonia	Sikha Bharali	6900288650	21	0	3	2
223	Pokajora	Suwani Jakaibowa	Bina Tayung	7896464288	30	0	4	3
224	Pokajora	Dileswarchuk	Gunawati Pegu	9508329314	26	1	0	0
225	Pokajora	Siyal Chapori	Dipali Pegu	8136085898	23	1	0	3
226	Pokajora	Kulamora	Rimalata Payeng	8811924336	30	1	0	0
227	Pokajora	Mili Gaon	Midula Pogag Mili	9678567346	13	0	0	0
228	Pokajora	Tengaguri	Basanti Mili	6000172902	13	0	0	0
229	Pokajora	1 No Moritun	Ponita Regon	7086126218	27	5	4	6
230	Pokajora	Thanaguri	Gita Payeng Mili	6001750658	72	0	0	0
231	Pokajora	Natun Kamalabari Koibatara	Jilimai Das	9957320651	39	2	2	3
232	Pokajora	Kalitapar	IRAWATI NARAH	6026035762	75	0	10	5
233	Pokajora	Kahardubi	Gitamoni Pagag Payeng	6003015379	33	5	8	2
234	Pokajora	Deodiaati	Rupali Saikia	7578055437	20	0	0	0
235	Pokajora	Natun Gereki Pohardia	Hima Borah	8134821284	18	0	0	0
236	Pokajora	Khalihamari	Kunja Borah	6900287881	29	4	1	1
237	Pokajora	Pamuwa Missing	Chandramai Ngatey	9707395459	33	0	0	0

238	Pokajora	Borariguri	Anjita Mili Pagag	8254959176	37	0	3	1
239	Pokajora	Pokajara	Rupa Boruah	8403981246	35	7	1	2
240	Pokajora	Boruah Bari	Renu Borah Nath	7577094250	14	0	2	1
241	Pokajora	Balichapori	Bonti Nath	9435811204	21	0	1	5
242	Pokajora	Amguri Rongdoi	Anjani Das	8011681005	27	0	0	0
243	Pokajora	Ujani Jakibowa	Aparajita Payeng Pogag	9435707605	53	0	5	2
244	Pokajora	Mohkhuti (Mini)	Monju Medhi	9577950499	19	0	3	1
245	Pokajora	Milonpur Pagagchuk	Nasmoti Kaman	8822798493	40	7	4	3
246	Pokajora	Uttar Bogariguri	Jiboni Kaman Pagag	9365346899	22	0	1	3
247	Pokajora	2 No Mohkhuti Mini	Namita Mili Pagag	8474098042	31	3	2	1
248	Pokajora	Balijokaibowa	RUMI PEGU	8099740998	50	3	1	3
249	Dakhin Ahotguri	Bhekeli Madarguri	Rekharani Pegu	8486007575	43	0	1	4
250	Dakhin Ahotguri	Bhekeli Polumora	Jasmina Pegu	7578039588	52	0	2	0
251	Dakhin Ahotguri	2 No Bhekeli	Bijaya Kumbang	6000320365	46	0	3	2
252	Dakhin Ahotguri	Rowmora	Nayani Boruah	6001067832	45	0	4	3
253	Dakhin Ahotguri	Uzirati	Sadari Saikia	8812931421	17	0	3	1
254	Dakhin Ahotguri	Saralapar	Anima Borah	9365180285	15	0	0	1
255	Dakhin Ahotguri	Bahir Rowmora	Madhurima Dutta	9101618789	13	1	1	0
256	Dakhin Ahotguri	Koraiguri	Labanya Hazarika	6000404101	22	0	1	0
257	Dakhin Ahotguri	Tenga Chapori	Anjumoni Mahanta	7896785414	30	0	7	0
258	Dakhin Ahotguri	Bhimpara	Fula Saikia	9365180285	16	4	1	0
259	Dakhin Ahotguri	Chaidhagharia	Nirada Hazarika	9126173958	28	4	0	2
260	Dakhin Ahotguri	Ghuria Naramari	Ramoni Borah	9365435960	31	0	1	3
261	Dakhin Ahotguri	Charai Chapori	Padum Dutta	6001610954	15	0	2	0
262	Dakhin Ahotguri	Dalijalia	Runumai Das	7896489047	16	0	1	1
263	Dakhin Ahotguri	Baghedhara Kasikata	Babita Pegu	6001744348	20	0	0	0
264	Dakhin Ahotguri	Abani Balijan	Dipali Borah	8876806694	22	4	4	0
265	Dakhin Ahotguri	Sakupara	Raju Borah	9678460519	16	0	0	1
266	Dakhin Ahotguri	Prajap Chapori	Chitralekha Pegu	6000276626	33	0	5	3
267	Dakhin Ahotguri	Sitoldubi	Rina Bora Patir	6003193328	12	0	1	0
268	Dakhin Ahotguri	Buha Chapori	Hemoda Boruah	8133086033	18	0	1	2
269	Dakhin Ahotguri	Udoipur	Sumi Kakaty	6000919381	27	0	0	0
270	Dakhin Ahotguri	Huttar	Minakhi Das	6001500496	25	0	0	2
271	Dakhin Ahotguri	Phakuwa	Minu Bhuyan	8255080280	50	0	1	4
272	Dakhin Ahotguri	Kangkurmukh	Priyamoni Patir	9101908237	27	0	1	1

273	Dakhin Ahotguri	Kasikata	Rubi Pegu	7002168119	94	0	15	0
274	Dakhin Ahotguri	Baruahchuk	Raniamai Doley	9101392463	95	0	5	4
275	Dakhin Ahotguri	Sesaguri	Champa Boruah	9101275625	51	0	5	2
276	Dakhin Ahotguri	Sikali Chapori	Ritamoni Hazarika	9707173324	28	0	1	2
277	Dakhin Ahotguri	Namoni Uzirati	Rinu Kakty	9365760580	12	0	1	0
278	Dakhin Ahotguri	Bhekeli Santipur	Nijora Doley Pegu	8486334073	19	0	1	0
279	Dakhin Ahotguri	Notun Sakala	Malobika Borah	9365599455	30	1	2	5
280	Dakhin Ahotguri	Sarlapara (Mini)	Durlava Dutta	9365739184	9	0	0	0
281	Dakhin Ahotguri	Loguati	Labanya Saikia	8638364454	41	0	3	2
282	RANGACHAHI	204 NO. RANGACHAHI,Vill- RANGACHAHI	RENUPROVA DEVI	9864038637	27	3	2	4
283	RANGACHAHI	Guwala bari AWC,Vill- Guwala bari	PRONITA SAIKIA	9864038639	69	NIL	3	6
284	RANGACHAHI	83 No. Pahumara Nath Gaon AWC,Vill- Pahumara Nath Gaon	KANAKLATA BORAH	9864038643	24	6	4	5
285	RANGACHAHI	208No.Pahumara kalita AWC,Vill-Pahumara kalita	LABOYNA HAZARIKA	9864038644	40	9	5	4
286	RANGACHAHI	Ranga chahi Nikinikhuwa AWC,Vill- Ranga chahi Nikinikhuwa	DEBOBALA SAIKIA	9435765420	31	10	3	3
287	RANGACHAHI	185 No.Sunari Ati M.V.AWC,Vill-Sunari Ati M.V.	MRIDUMONI NATH	9864038646	27	5	1	2
288	RANGACHAHI	122No.Sunari Ati AWC,Vill- Sunari Ati	LAKHIMAI NATH	9864831092	22	3	NIL	1
289	RANGACHAHI	Rangachahi citalpur AWC,Vill- Rangachahi citalpur	SABITA SAIKIA	9864038649	16	1	1	1
290	RANGACHAHI	123No. Nagaon gosiabari AWC,Vill- Nagaon gosiabari	KUNJALATA DEVI	6001433587	25	10	2	1
291	RANGACHAHI	186 No.Nagaon Jamoguri AWC,Vill- .Nagaon Jamoguri	BRINDA BORAH	8812813109	22	NIL	3	NIL
292	RANGACHAHI	184No.Ranga chahi Rupjyoti AWC,Vill-Ranga chahi Rupjyoti	LILA PROVA DEVI	6002655980	24	NIL	1	2
293	RANGACHAHI	124 No. Madhya Pahumara AWC,Vill- Madhya Pahumara	DIPTI DEVI	9864038655	20	6	3	2
294	RANGACHAHI	Rangachahi Borbam AWC,Vill- Rangachahi Borbam	MIRA NATH	9864038656	27	1	1	4
295	RANGACHAHI	Dhuwasala Missing Mini AWC,Vill- Dhuwasala Missing	RITA GNATEY	7086844462	10	NIL	NIL	2
296	RANGACHAHI	JURBIL BONIA,VILL-JURBIL BONIA	PROTIMA KAKOTI	6000391568	90	8	8	6
297	RANGACHAHI	131 No.Bhuramora AWC,Vill- Bhuramora	JYOTI DAS	8474843566	34	NIL	1	1
298	RANGACHAHI	Sukan Suti Bonia AWC,Vill- Sukan Suti Bonía	GUNOLATA BONIA	9864038661	62	4	9	NIL
299	RANGACHAHI	134No. Kharkati Bonia AWC,Vill- Kharkati Bonia	RITAMONI HAZARIKA	7638068662	25	4	NIL	3

300	RANGACHAHI	120 No. Bornolini AWC, Vill- Bornolini	AMIYA TAID RISONG	9401576824	46	2	4	5
301	RANGACHAHI	125 No. Guwalabari Mising AWC, Vill- Guwalabari Mising	RATNESWARI PAYENG	6000602868	63	4	4	4
302	RANGACHAHI	130 No. Thakur Suti AWC, Vill- Thakur Suti	AMIYA PAHADI	9864038668	4	1	5	1
303	RANGACHAHI	127 No. Rangachahi Mising AWC, Vill- Rangachahi Mising	BHONIMAI PAYENG	7086863270	85	NIL	10	4
304	RANGACHAHI	Dhuwasala Mising AWC, Vill- Dhuwasala Mising	RUPAMONI CHINTEY	9864038670	17	NIL	2	NIL
305	RANGACHAHI	Ranuka chuck Polashbari AWC, Vill- Ranuka chuck Polashbari	RANI NARAH GNATEY	9101971671	65	3	5	4
306	RANGACHAHI	JURBIL KATHONIATI, Vill- JURBIL KATHONIATI	PRATIMA BARUAH	9864038672	21	NIL	2	2
307	RANGACHAHI	Pohumara Balichapori AWC, Vill- Pohumara Balichapori	SARUMAI NATH	9365985710	40	NIL	1	2
308	RANGACHAHI	Jamaguri L.P. AWC, Vill- Jamaguri L.P	RUMI SAIKIA	8134939697	29	NIL	2	2
309	RANGACHAHI	232 No. Jurbil Mising AWC, Vill- Jurbil Mising	JYOTIMONI PAYENG	6002126067	17	4	2	4
310	RANGACHAHI	Guwala bari Mini AWC, Vill- Guwala bari	PODUMI BORAH	9864038681	48	3	6	2
311	RANGACHAHI	Bhulachuch Mini AWC, Vill- Bhulachuch	BISONTI DOLEY PAYENG	9864038682	37	NIL	6	2
312	RANGACHAHI	Balidubi Thakur suti Mini AWC ,Vill- Balidubi Thakur suti	JUNMONI PADUN	9864038683	47	NIL	5	2
Total:					10531	627	868	616

Sl. No	Sector Name	AWC Name	Name of AWW	Phone No of AWW	Total Beneficiaries 0 to 6 Years	Nos of Pwd	Nos of LM	Nos of PM
1	Bongaon	Bongaon Bhati	Smti. Hinu Borah	7086537722	34	1	2	4
2	Bongaon	Pukhuriparia	Smti. Abanti Chamua	7896230402	27	1	2	3
3	Bongaon	Ujani Bongaon	Smti. Lakhi Bharali	6001528792	25	1	2	1
4	Bongaon	Jugi Bonia	Smti. Inumai Bharali	9531340925	45	2	1	4
5	Bongaon	Bongaon Koibatra (M)	Smti. Mintu Das	8751954915	25	2	3	0
6	Bongaon	Dhowachala	Smti. Rubi Bhuyan	8134981427	27	5	3	2
7	Bongaon	Dhowasala Garh	Smti. Mamoni Saikia	8473079562	25	0	3	1
8	Bongaon	Dhowasala Janajati	Smti Lakhimai Patir	9678432150	14	0	2	1
9	Bongaon	Dhowasala Poramchuk	Smti Popi Borborah	9678276468	8	0	1	0
10	Bongaon	Chamaguri Bonia	Smti Maikon Saikia	9954390980	31	4	0	2
11	Bongaon	193 No Chamaguri Bonia	Smti Pumima Bharali	9365497033	32	4	3	3
12	Bongaon	Doloni Chamaguri	Smti Binu Saikia	9954756417	8	0	1	0
13	Bongaon	Mudoichuk	Smti Subhadra Borah	8011504100	13	2	1	1
14	Bongaon	Purana Chamaguri	Smti Kobita Saikia	6002399142	14	2	3	0

15	Bongaon	1 No Kahal Gaon Gayanchuk	Smti Grihalakshmi Bhuyan	6000840747	21	3	2	1
16	Bongaon	Meragarh Jugipathar	Smti Domoyanti Boruah	8752807852	4	0	0	0
17	Bongaon	Mudoigaon	Smti Nilima Saikia	9365186364	26	5	3	2
18	Bongaon	1 No Jugi Gaon	Smti Usha Nath	9435823736	18	4	2	1
19	Bongaon	1 No Kahal Gaon	Smti Junu Borah	8011134712	24	0	1	1
20	Bongaon	Chenimora Santipur	Smti Tutumoni Kalita	8473069238	91	10	6	5
21	Bongaon	Dakhinpat Kumargaon	Smti Sura Kalita	8761855561	26	0	3	1
22	Bongaon	Dakhinpat Nawsali	Smti Runumi Dutta	8471881466	12	0	1	2
23	Bongaon	Besamora Mising	Smti Liliprobha Doley	7896583080	11	0	0	0
24	Bongaon	Besamora	Smti Dipanjali Hazarika	9707305509	26	3	3	3
25	Bongaon	Dakhinpat Koibatra	Smti Kanaklota Das	7086902905	90	0	4	5
26	Bongaon	Dakhinpat Koibatra 2	Smti Dulumoni Das	9577977613	61	4	3	3
27	Bongaon	Afalamukh	Smti kusum Das	9678347309	66	0	4	1
28	Bongaon	Kalita Gaon (M)	Smti Rita Bora	9854880092	17	0	0	0
29	Bongaon	Dighali Gaon (M)	Smti Rinju Bora Saikia	9859498834	16	2	3	0
30	Bongaon	Asrami Satra	Smti Putali Saikia	6001746191	14	2	3	0
31	Bongaon	Guwalabari	Smti Bina Kalita	9954165678	10	0	0	0
32	Bongaon	Kamjan Alengi	Smti Puspa Hazarika	6900823626	23	2	2	0
33	Bongaon	Salmora Koibatra	Smti Rupali Das	9707565205	25	6	0	3
34	Bongaon	Meragarh Mini	Smti Pronita Borborah	7896898147	36	1	0	1
35	Bongaon	Borboka	Smti Bhadrawati Bharali	9957920741	14	1	2	0
36	Bongaon	Salmora Borboka (M)	Smti Rina Hazarika	8751871932	13	0	0	0
37	Bongaon	2no Kahal Gaon	Smti Sarna Bharali	8133802174	53	0	7	1
38	Bongaon	Salmora Santipur	Smti Mira Bharali	9854205693	27	4	1	2
39	Bongaon	Dakhinpat Puronisatra	Smti Bhadrawati Dutta	9707041639	19	0	1	0
40	Bongaon	Salmora Besamora	Smti Juri Devi	9954854524	15	2	3	3
41	Bongaon	Borboka Pathar	Smti Binita Pegu	7896742774	9	0	0	1
42	Bongaon	Ujani Kamar Gaon	Smti Bobita Kalita	6000824559	25	0	0	2
43	Bongaon	Dhowasala Goroimari	Smti Laboinya Borah	8135064137	4	0	0	1
44	Bongaon	Bomgaon Pukhuri(M)	Smti Rasmi Bhuyan	9613107522	10	2	2	0
45	Bongaon	Namoni Kamar(M)	Smti Songita Saikia	8136069801	19	0	1	0
46	CHEREPAI	Nogabaru chuk, Vill- Nogabaru,	CENEMAI LAGASU	9864038567	45	1	5	4
47	CHEREPAI	Manbhal chuk, vill- Manbhalchuk	RITA PATIR	9864038569	28	1	1	1
48	CHEREPAI	47 No borbil, Vill-47 No. borbil	PUSPA CHUTIA	7896272634	43	2	5	2
49	CHEREPAI	Bhewchuk kumarbari, vill- Bheuchuk kumarbari	JYOTI PEGU	9957122202	16	1	NIL	NIL

50	CHEREPAI	Namoni cherpai, Vill- Namoni Cherepai	NIRUPROVA DOLEY	9864038572	29	3	2	1
51	CHEREPAI	203 No Major deori, Vill- Major deori	AMI DEORI	9864038574	31	NIL	1	NIL
52	CHEREPAI	99 No molong, Vill- Molong	Mileswari Borah	9864038575	30	2	1	2
53	CHEREPAI	2 No Ujani cherpai, Vill- Ujani cherepai	Lakhimai Pegu	9864038576	35	1	NIL	2
54	CHEREPAI	3 No Ujani cherpai, Vill-3 no. Ujani cherepai	Jusna Doley	9864038578	30	NIL	2	2
55	CHEREPAI	160 No Mowamari amguri pomua, Vill- Muamari Amguri Pamua	Rekhamoni Kuli	6002153849	18	NIL	3	2
56	CHEREPAI	168 No Manbhal koroilguri, Vill-Manbhal koroiguri	Mridula Patir	9864038582	29	3	NIL	4
57	CHEREPAI	170 no Kekuri chapori, Vill- Kekuri Chapori	Vacant		30	2	1	1
58	CHEREPAI	Madhya cherpai, Vill-Madhya Cherepai	Sangita Pegu Doley	9864038586	25	4	1	NIL
59	CHEREPAI	156 No petuwajan bali deori, Vill-Petuwajan bali deori	Runumai Deori	9864038587	45	3	4	4
60	CHEREPAI	2 No Major deori, Vill- Major deori	Sarmila Deori	9864038588	23	2	2	NIL
61	CHEREPAI	172 No Major deori lp School, Vill- Major deori	Monita Deori	9864038589	20	3	3	1
62	CHEREPAI	160 No Gopal deori lp School, Vill-Gopal deori	Nolini Deori	9864038590	22	NIL	2	NIL
63	CHEREPAI	211 No Ujani Molong , Vill- Ujani Molong	Rupa Khatiniar saikia	9864038592	21	1	NIL	1
64	CHEREPAI	260 No kherkatia Mini, Vill- kherkatia	Minkshi Deori	9864038594	12	1	1	3
65	CHEREPAI	242 Pachim debotor Mini, Vill- Pachim debotor	Junmoni Doley	9864038597	20	2	2	3
66	CHEREPAI	259 Notun Mowamari Mini, Vill- Notun Mowamari	Son Patir	9864038602	26	NIL	NIL	1
67	CHEREPAI	161 No Namoni kumarbari moghua chuk, Vill-Namoni kumarbari	Anuprova Doley	9864038605	29	1	NIL	NIL
68	CHEREPAI	3 No Madhya Kumarbari, Vill-Madhya Kumarbari	Sadhana Doley	9864038606	13	1	1	2
69	CHEREPAI	2 No Namoni kumarbari, Vill- 2 No Namoni kumarbari	Chila Pegu	9864038609	19	NIL	NIL	1
70	CHEREPAI	4 No Kumarbari, Vill-4 No Kumarbari	Kobita Chandi	9864038611	21	NIL	3	2
71	CHEREPAI	1 No Ujani cherpai, Vill- 1 No Ujani cherpai	Bina Patiri	9864038612	43	NIL	2	2
72	CHEREPAI	Kumarbari gogoi chuburi, Vill- Kumarbari gogoi chuburi	Ajoli Doley	9864038615	21	NIL	NIL	NIL
73	CHEREPAI	Bahir kumar bari, Vill- Bahir kumar bari	Taramai Doley	9864038616	30	NIL	3	1
74	CHEREPAI	221 No Sriram Debotor , Vill- Sriram Debotor	MONIKA DOLEY	9864038619	31	2	4	2
75	CHEREPAI	Lakhimi kumarbari, Vill- Lakhimi kumarbari	Minumai Doley	9864038620	26	2	2	NIL
76	CHEREPAI	Kumarbari bunda chuk, Vill- Kumarbari bunda chuk	Dipali Doley	9864038621	26	NIL	NIL	3
77	CHEREPAI	Namoni cherpai major chuburi, Vill-Namoni cherpai	Anjumoni Pegu	9864038622	34	4	1	1
78	CHEREPAI	221/2 No kumarbari, Vill-2 No kumarbari	Irani Pegu	9864038624	20	1	1	NIL

79	CHEREPAI	Kumarbari ali chuburi, Vill- Kumarbari ali chuburi	Urmila Doley	9864038625	14	NIL	NIL	1
80	CHEREPAI	Kumarbari kolia chuburi Mini, Vill- Kumarbari kolia chuburi	Minali Doley	9864038630	24	1	1	NIL
81	CHEREPAI	Kumarbari ajar chuburi Mini, Vill- Kumarbari ajar chuburi	Jyotsna Patir	9864038629	20	1	1	NIL
82	CHEREPAI	Kumarbari sugunpara Mini, Vill- Kumarbari sugunpara	Lakhimai Pegu	9864038626	12	NIL	NIL	3
83	CHEREPAI	Namoni cherpai Nepalibari, Vill- Namoni cherpai Nepalibari	Chenimai Kutum Pegu	9864038631	89	3	10	NIL
84	CHEREPAI	Namoni bali cherpai, Vill- Namoni bali cherpai	Ranjita Pegu	9864038632	27	3	NIL	1
85	CHEREPAI	1 no Ujani Kumarbari, Vill- 1 no Ujani Kumarbari	Bornali Pegu	9864038633	40	NIL	3	5
86	CHEREPAI	2 No Kumarbari, Vill-2 No Kumarbari	VACANT	9954039417	25	1	1	3
87	JENGRAI	102 No. Jengrai Chapori AWC, Vill- Jengrai Chapori	MINU DOLEY	8811984136	32	NIL	3	NIL
88	JENGRAI	Jengrai Amguri Anganwadi Kendra, Vill-Jengrai Amguri	LILAKUMARI DOLEY	9365324123	84	NIL	4	1
89	JENGRAI	41 No. Jengrai Maghuachuk AWC, Vill-Jengrai Maghuachuk	KAKULI DOLEY	9864038740	35	NIL	1	1
90	JENGRAI	Lakhimi Borpathar Anganwadi Kendra, Vill- Lakhimi Borpathar	BONTIMA KAMAN	9864038741	46	2	1	1
91	JENGRAI	1 No. Borpomua Anganwadi Kendra, Vill- 1 No. Borpomua	ANURADHA PEGU	964038742	67	4	4	2
92	JENGRAI	2 No. Borpomua AWC, Vill-2 No. Borpomua	SILPA DOLEY	7002993634	30	3	3	1
93	JENGRAI	Bali Borpomua Anganwadi Kendra, Vill- Bali Borpomua	KAMESWARI PEGU	9864038744	34	1	1	NIL
94	JENGRAI	149 No. Jengrai DorgeChuk Anganwadi Kendra, Vill- Jengrai DorgeChuk	MOMITA DOLEY	9864038751	40	NIL	2	2
95	JENGRAI	150 No. Namoni Borpomua Kherkata AWC, Vill- Namoni Borpomua Kherkata	SADHANA DOLEY	9864038752	61	15	4	2
96	JENGRAI	177 No. Modhya Jengrai Chapori AWC, Vill- Modhya Jengrai Chapori	MAYANJOLI PEGU	9864038755	48	5	3	NIL
97	JENGRAI	191 No. JENGRAI AMGURI MORKANG AWC, Vill- JENGRAI AMGURI MORKANG	BONITA DOLEY	9864038756	47	1	2	2
98	JENGRAI	1 No. Jengrai Bali Chapori AWC, Vill- Jengrai Bali Chapori	SAPOLA PEGU	9864038759	57	NIL	1	NIL
99	JENGRAI	154 No. Jengrai Tiniali Anganwadi Kendra, Vill- Jengrai Tiniali	MONIPROVA DOLEY	9864038760	27	NIL	NIL	NIL
100	JENGRAI	158 No. Jengrai Jyoti Nagar AWC, Vill- Jengrai Jyoti Nagar	GITA DOLEY	9864038763	32	2	2	NIL
101	JENGRAI	163 No. Jengrai Parken Anganwadi Kendra, Vill- Jengrai Parken	MINAKSHI DOLEY	9864038766	34	NIL	2	NIL

102	JENGRAI	164 No. Jengrai Kechaikhowa AWC, Vill- Jengrai Kechaikhowa	RUNUMAI PAYENG	9864038769	38	NIL	1	1
103	JENGRAI	165 No. Lokhimi AWC, Vill- Lokhimi	PRIYANKA PEGU	9864038771	48	NIL	NIL	2
104	JENGRAI	Ujoni Lokhimi Borpomua 144 No. AWC, Vill-Ujoni Lokhimi Borpomua	ARCHANA PEGU DOLEY	9864038772	41	1	NIL	3
105	JENGRAI	3 No. Borpomua 118 No. AWC, Vill- 3 No. Borpomua	NAVAJITA DOLEY	9864038773	71	3	4	1
106	JENGRAI	6 No. Ujani Bali Borpomua 116 No. AWC, Vill- 6 No. Ujani Bali Borpomua	BORNALI PEGU	9864038776	46	5	3	1
107	JENGRAI	Madhya Borpomua Anganwadi Kendra, Vill- Madhya Borpomua	MOUSUMI DOLEY	9864038778	38	4	4	NIL
108	JENGRAI	115 No. Namoni Borpomua AWC, Vill- Namoni Borpomua	RITA PEGU	9864038779	47	8	3	1
109	JENGRAI	114 No. Lakhimi Borpomua AWC, Vill-114 No. Lakhimi Borpomua	DIPANJALI PEGU	9864038780	31	NIL	1	1
110	JENGRAI	111 No. Thekeraguri AWC, Vill-Thekeraguri	VACANT	9864038781	76	6	5	NIL
111	JENGRAI	113 No. Upper Jengrai AWC, Vill- Upper Jengrai	BISONMOTI PEGU	9864038529	36	2	2	1
112	JENGRAI	112 No. Modhya Jengrai AWC, Vill- Modhya Jengrai	GITANJALI PATIR	9864038783	41	NIL	1	NIL
113	JENGRAI	109 No. Namoni Jengrai Chapori AWC, Vill- Namoni Jengrai Chapori	INDIRA PEGU	9864038784	33	NIL	NIL	1
114	JENGRAI	110 No. Jengrai Mukh Bali Chapori AWC, Vill- Jengrai Mukh Bali Chapori	PODMA DOLEY	9864038788	33	1	1	1
115	JENGRAI	202 No. Kechaikhowa Gojen Chuburi AWC, Vill- Kechaikhowa Gojen Chuburi	LILIMAI MILI	9864038790	45	NIL	6	NIL
116	JENGRAI	231 No. Ujani Jengrai Rongamancha AWC, Vill- Ujani Jengrai Rongamancha	ANEKA DOLEY	9864038791	38	1	7	4
117	JENGRAI	2 No. Jengrai Bali Chapori AWC, Vill-2 No. Jengrai Bali Chapori	PUJPALATA DOLEY	9864038792	61	3	6	1
118	JENGRAI	JENGRAI BALI CHAPORI DEBANANDA, Vill- JENGRAI BALI CHAPORI	JONALI DOLEY	9864038793	62	0	2	4
119	JENGRAI	Morkong Chelek Kendra AWC, Vill-Morkong Chelek Kendra	DEBIKA DOLEY	9864038795	29	3	1	1
120	JENGRAI	Jengrai Chapori Mili Tinali Anganwadi, Vill-Jengrai Chapori Mili Tinali	BHANUPRIYA PEGU	9864038796	51	1	0	0
121	JENGRAI	234 No. Major Jengrai Sonaram Chuburi AWC, Vill- Major Jengrai Sonaram Chuburi	SANTI DOLEY	9864038797	34	0	1	1
122	JENGRAI	205 No. Ujani Borpothor Bengali Chuburi AWC, Vill- Ujani Borpothor Bengali Chuburi	GITA DOLEY	9864038798	34	1	3	0

123	JENGRAI	201 No. Borpathar Tangam Chuburi Anganwadi Kendra, Vill-Borpathar Tangam Chuburi	NIBEDITA DOLEY	9864038799	83	6	6	2
124	JENGRAI	St Pauls Chuburi AWC, Vill-St Pauls Chuburi	MERI DOLEY	9864038801	39	2	1	1
125	JENGRAI	Dakhin Lakhimi Dipu Chuburi Mini AWC, Vill-Dakhin Lakhimi Dipu Chuburi	PORMILA PEGU	9864038803	30	2	3	2
126	JENGRAI	277 No. Jengrai Moghuachuk AWC, Vill-277 No. Jengrai Moghuachuk	GITANJALI DOLEY	9864038812	30	1	1	4
127	JENGRAI	239 No. Jengrai Lakhimi Chapori Mini AWC, Vill-	MONITA PEGU	9864038813	29	0	0	1
128	JENGRAI	248 No. Kongkor Chuburi Anganwadi Kendra, Vill- 248 No. Kongkor Chuburi	PROTIMA PEGU	9864038815	38	0	0	0
129	JENGRAI	246 No. Jengrai Anching Chuburi Mini AWC, VILL-Jengrai Anching Chuburi	JORNA DOLEY	9864038816	35	2	1	0
130	JENGRAI	267 No. Jengrai Bali Chapori Jugal Chuburi Mini AWC, VILL- Jengrai Bali Chapori Jugal Chuburi	BINITA DOLEY	9864038817	45	0	1	0
131	JENGRAI	244 No. Borpomua Mirem Chuburi Mini AWC, VILL-Borpomua Mirem Chuburi	MARTINA DOLEY	9864038818	30	1	2	0
132	JENGRAI	258 No. Jengrai Chapori Dandiram Chuburi, VILL-Jengrai Chapori Dandiram Chuburi	JULI PEGU DOLEY	9864038821	36	0	1	3
133	JENGRAI	245 No. Mowra Chuburi Mini Anganwadi Kendra, VILL- Mowra Chuburi	POPI PEGU	9864038822	38	1	2	2
134	JENGRAI	212 No. Jengrai Chapori Aghorichuk AWC, VILL-Jengrai Chapori Aghorichuk	NIRMALI DOLEY	9864038823	38	0	0	2
135	JENGRAI	4 No. Madhya Borpomua 117 No. AWC, VILL-Madhya Borpomua	ANIMA PEGU	9864038827	42	2	1	1
136	JENGRAI	1 No. Kathalguri Borpomua Mini AWC, VILL-Kathalguri Borpomua	MONITA DOLEY	9864038829	33	3	1	0
137	JENGRAI	Jengrai Kamputi Chuburi Mini Anganwadi, VILL-Jengrai Kamputi Chuburi	BIJOYA DOLEY	9864038830	31	0	0	0
138	RATANPUR MIRI	123 No. Ujani Gezera AWC, VILL- Ujani Gezera	RUMI DOLEY	9864038476	27	2	2	1
139	RATANPUR MIRI	151 No. Jabor Chuk AWC, VILL- Jabor Chuk	SAMPABOTI PATIR	9864038418	53	3	6	3
140	RATANPUR MIRI	Maj Ratanpur AWC, VILL-Maj Ratanpur	NAMITA PATIR	9864038479	42	5	2	2
141	RATANPUR MIRI	Namoni Gezera AWC, VILL-Namoni Gezera	GUNAWOTI DOLEY	9864038482	34	1	2	2
142	RATANPUR MIRI	Chawrekia AWC, VILL-Chawrekia	HEMKANTI CHAMUA	9864038483	27	5	4	2
143	RATANPUR MIRI	Keng Mili AWC, VILL-Keng Mili	PURNIMA MILI	9864038485	32	4	5	1
144	RATANPUR MIRI	36 No. Kuli Gaon AWC, VILL-Kuli Gaon	BAIJYANTI CHANDI	9864038487	57	5	5	1

145	RATANPUR MIRI	1 No. Ratanpur AWC,VILL-1 No. Ratanpur	MADHURIMA DOLEY	9864038488	24	NIL	2	1
146	RATANPUR MIRI	2 No. Ratanpur AWC,VILL-2 No. Ratanpur	MAYAWATI DOLEY	9954659861	30	7	3	3
147	RATANPUR MIRI	3 No. Ratanpur AWC,VILL-3 No. Ratanpur	RINU DOLEY	9864038490	39	NIL	4	4
148	RATANPUR MIRI	Salmari AWC,VILL-Salmari	TANUJA PEGU	9864038491	27	2	2	NIL
149	RATANPUR MIRI	76 No. Nayabazar AWC,VILL-Nayabazar	KHIROMAI PEGU	8473042796	51	7	4	NIL
150	RATANPUR MIRI	77 No. Kulakutum Takar AWC,VILL- Kulakutum Takar	AMRAWATI PEGU	9864038493	29	NIL	NIL	1
151	RATANPUR MIRI	78 No. Ujani Gezera AWC,VILL- Ujani Gezera	GITALI DOLEY	9864038496	20	NIL	NIL	1
152	RATANPUR MIRI	198 No. Kanta Chalami AWC,VILL-Kanta Chalami	RIJUMONI PEGU	9864038499	36	1	5	1
153	RATANPUR MIRI	2 No. Namoni Gezera AWC,VILL- Namoni Gezera	SUNUMAI PEGU	9864038501	52	NIL	6	1
154	RATANPUR MIRI	75 No. Ratanpur Simoluguri AWC,VILL- Ratanpur Samaliguri	RUPA PATIR	9864038502	41	2	9	1
155	RATANPUR MIRI	2 No. Maj Ratanpur AWC,VILL- Maj Ratanpur	MINA DOLEY	9864038503	33	3	1	3
156	RATANPUR MIRI	80 No. Namoni Gezera Anaichuk,VILL- Namoni Gezera Anaichuk	NILIMA PATIR	9864038507	33	NIL	3	2
157	RATANPUR MIRI	Haladhibari AWC,VILL-Haladhibari	BINITA BORAH	9864038508	40	2	3	4
158	RATANPUR MIRI	144 No. Ratanpur Borunbil ,VILL- Ratanpur Borunbil	NIRANJULI DOLEY	9864038513	26	1	3	NIL
159	RATANPUR MIRI	138 No. Ratanpur Miri Bali,VILL- Ratanpur Miri Bali	PARBOTI DOLEY	9864038515	36	2	3	2
160	RATANPUR MIRI	137 No. Nava Ratanpur ,VILL- Nava Ratanpur	MAKHANI PEGU	9864038516	52	2	2	4
161	RATANPUR MIRI	Ratanpur Kuli Bali,VILL-Ratanpur Kuli Bali	JYOTI KULI	9864038517	25	5	2	NIL
162	RATANPUR MIRI	Borbi Bartali ,VILL-Borbi Bartali	MONIKA BORAH	9864038518	33	5	NIL	3
163	RATANPUR MIRI	226 No. Bikon Chapori,VILL-Bikon Chapori	RANJITA PEGU	9864038519	21	2	1	NIL
164	RATANPUR MIRI	227 No. Chuwrikia Bali Chuburi,VILL- Chuwrikia Bali Chuburi	MAMATA KULI	9864038520	31	NIL	3	1
165	RATANPUR MIRI	228 No. Ratanpur Rigana Chuburi,VILL-Ratanpur Rigana Chuburi	AJANTA DOLEY	9864038521	63	6	9	NIL
166	RATANPUR MIRI	Dabali Chapori,VILL-Dabali Chapori	SABITA DEVI	9864038522	32	5	2	1
167	RATANPUR MIRI	251 No. Takarchuk AWC,VILL- Takarchuk	PRATIBHA DOLEY	9864038524	31	NIL	5	2
168	RATANPUR MIRI	Madhya Gezera Ravachuk,VILL-Madhya Gezera Ravachuk	DIKHI DOLEY	9864038526	28	NIL	1	1
169	RATANPUR MIRI	Ujani Ratanpur,VILL-Ujani Ratanpur	KANTI DEVI PEGU	9864038527	39	3	5	2
170	RATANPUR MIRI	265 No. Dakhin Salmari MINI,VILL-Dakhin Salmari	MINA PEGU	9864038528	27	3	NIL	3
171	LUITPORIYA	Phutchang,Vill- Phutchang	LABANYA HAZARIKA	8133911869	46	2	4	7

172	LUITPORIYA	71 No. Muwamari Panikati, Vill-Muwamari Panikati	KABITA DOLEY	9864038686	30	1	1	4
173	LUITPORIYA	Panikhati, Vill-Panikhati	RUPALI PEGU	9864038687	22	1	2	NIL
174	LUITPORIYA	34 No. Moyengia Tatibari, Vill-Moyengia Tatibari	RUKMINI KUTUM	8133818050	18	2	NIL	5
175	LUITPORIYA	Lochan Baligaon, Vill-Lochan Baligaon	MONLLIKA PANGING	9864038691	40	1	4	4
176	LUITPORIYA	50 No. Chikari Gaon, Vill-Chikari Gaon	RINA PANGING	6901078848	79	3	8	5
177	LUITPORIYA	Sonowal Kachari, Vill-Sonowal Kachari	JUNTI SONOWAL	9707386916	31	2	3	4
178	LUITPORIYA	174 No. Chikari Balipoti, Vill-Chikari Balipoti	RINKUMONI KULI	9401831239	97	3	7	7
179	LUITPORIYA	223 No. Namoni Lachan Gaon Chuburi, Vill- Namoni Lachan Gaon Chuburi	NILIMA GAM	9864038698	75	1	4	4
180	LUITPORIYA	Ujani Sonowal Kachari, Vill-Ujani Sonowal Kachari	LAKHIMAI SONOWAL	9864038700	42	2	7	4
181	LUITPORIYA	Borbil Kothalguri, Vill- Borbil Kothalguri	PODUMI BORGHAIN	9864038701	22	NIL	2	2
182	LUITPORIYA	70 No. Ujani Panikhati, Vill-Ujani Panikhati	DHANALAKHSMI BORAH	9864038702	42	2	3	1
183	LUITPORIYA	146 No. Lachan Chapori, Vill-Lachan Chapori	BIJULI TAYE	9864038703	90	3	9	7
184	LUITPORIYA	68 No. Muwamari Kankan Chapori, Vill- Muwamari Kankan Chapori	PROMILA PEGU	9864038705	42	1	9	1
185	LUITPORIYA	71 No Morisuti, Vill-Morisuti	DHANADA SAIKIA	9864038707	28	2	2	5
186	LUITPORIYA	69 No Merbil Goshabari, Vill- Merbil Goshabari	HIRAMONI SAIKIA	9864038708	28	3	2	2
187	LUITPORIYA	Kandulimari, Vill-Kandulimari	SOBITA BEZ	9864038709	24	2	1	1
188	LUITPORIYA	48 No. Kuliarbari, Vill-Kuliarbari	RANJU BORAH	9954576826	23	2	1	1
189	LUITPORIYA	1 No. Koroibari, Vill-1 No. Koroibari	MINA KUTUM	9864038715	18	NIL	2	3
190	LUITPORIYA	73 No. Chataikur Mising, Vill- Chataikur Mising	BIJOYA PEGU	9864038716	22	NIL	3	2
191	LUITPORIYA	139 No. Merbil Bengali Chapori, Vill- Merbil Bengali Chapori	ROMPI KULI	9864038717	25	2	4	3
192	LUITPORIYA	88 No. Sukansuti Muwamari (Mini), Vill- Sukansuti Muwamari	MOYDHAMOTI PATIR	9864038718	23	2	3	NIL
193	LUITPORIYA	208 No. Kuliarbari Milonjyoti LP School, Vill-Kuliarbari Milonjyoti	ARUNA SAIKIA	9864038721	30	2	4	1
194	LUITPORIYA	Sonowal Kachari Phulbari MINI, Vill- Sonowal Kachari Phulbari	SAPNALI SAIKIA	9864038723	30	3	2	3
195	LUITPORIYA	176 No. Namoni Lachan Gaon, Vill- Namoni Lachan Gaon	MONALISA KUTUM	9864038725	68	2	4	9
196	LUITPORIYA	207 No. Tengaponia Chapori Mising, Vill-Tengaponia Chapori Mising	BOIJYONTI KUTUM	9864038726	42	2	3	5
197	LUITPORIYA	250 No Katia Chapori Mini, Vill- Katia Chapori	RASHMI PEGU	9864038727	24	1	1	3

198	LUITPORIYA	235 No. Namoni Lachan Dhunaguri, Vill- Namoni Lachan Dhunaguri	RINKU TAYE	9864038728	36	2	1	1
199	LUITPORIYA	213 No. Maadhya Chikari, Vill- Maadhya Chikari	LAKHIMILOTA TAYE	9864038729	69	2	7	3
200	LUITPORIYA	236 No. Rupali Mukh Salari, Vill- Rupali Mukh Salari	BONITA TAYE	9864038732	79	3	7	6
201	LUITPORIYA	268 No. Borbil Simoluguri Mini, Vill-Borbil Simoluguri	RENU GOGOI	9864038734	32	2	NIL	4
202	LUITPORIYA	272 No. Bahir Moyengiya Mini, Vill- Bahir Moyengiya	RINA NARAH	9864038735	37	NIL	4	1
203	PHULANI	1 NO KALIYA, VILL-1 NO KALIYA	RUNUMAI GAM	9864038416	147	2	13	10
204	PHULANI	1 NO PHULONI, VILL-1 NO PHULONI	ABANITA HAZARIKA	9864038417	16	6	4	NIL
205	PHULANI	KARKICHUK MISING, VILL- KARKICHUK MISING	MINATI PATIR	9864038418	39	2	3	1
206	PHULANI	KARKICHUK LAHON, VILLKARKICHUK LAHON-	ANITA MILI	9864038423	21	2	3	3
207	PHULANI	GATIWOLA, VILL- GATIWOLA	RINA BORAH	9864038425	29	NIL	NIL	2
208	PHULANI	JAMUDCHUK, VILL- JAMUDCHUK	ANIMA NARAH	9864038429	61	3	2	1
209	PHULANI	2 NO BOR KALIYA, VILL-2 NO BOR KALIYA	ARATI MILI	9864038430	52	3	5	2
210	PHULANI	KARKICHUK KUHIYARBARI, VILL- KARKICHUK KUHIYARBARI	RENU KHONIKAR NATH	9864038431	32	7	3	2
211	PHULANI	ULUWONI KARKICHUK, VILL- ULUWONI KARKICHUK	JINTUMONI MILI	9864038432	18	4	3	4
212	PHULANI	NAMONI PHULONI, VILL- NAMONI PHULONI	NIRU SAIKIA	9864038434	16	NIL	2	NIL
213	PHULANI	NAGANCHUK, VILL- NAGANCHUK	ARUNI PAYENG	9864038435	24	1	1	1
214	PHULANI	2 NO PHULONI 56, VILL-2 NO PHULONI	ANIMA BORAH	9864038436	27	6	3	3
215	PHULANI	DAMBUKIYAL, VILL- DAMBUKIYAL	RUNUMAI TAID	9864038437	35	1	1	1
216	PHULANI	BAIKUNTHAPURI, VILL- BAIKUNTHAPURI	RUMU MILI PAYENG	9864038440	29	2	2	2
217	PHULANI	GATANGAPAR, VILL- GATANGAPAR	DIPAMONI CHINTEY	9864038441	13	1	NIL	1
218	PHULANI	UJANI LAHON, VILL- UJANI LAHON	MAINOBOTI MILI	9864038442	27	NIL	4	2
219	PHULANI	UTTAR BIRINABARI, VILL-UTTAR BIRINABARI	SITUMONI PAYENG NARAH	9864038443	50	5	4	2
220	PHULANI	UJANI PULUNGANI, VILL- UJANI PULUNGANI	DIPALI GAYN BORAH	9864038445	14	1	NIL	1
221	PHULANI	JAMUWONI, VILL- JAMUWONI	RITA SAIKIA	9864038447	17	1	NIL	NIL
222	PHULANI	SIMOLUGURI, VILL- SIMOLUGURI	PRIYANKA MILI	9864038449	31	1	NIL	4
223	PHULANI	UJANI ULUWONI, VILL- UJANI ULUWONI	DIPAMONI MILI	9864038450	28	1	1	1

224	PHULANI	NAMONI NAGANCHUK,VILL- NAMONI NAGANCHUK	MONI MAI MILI NARAH	9864038452	20	NIL	1	1
225	PHULANI	SILONGPUR KOLIYA,VILL- SILONGPUR KOLIYA	ABONTI NARAH	9864038454	59	6	6	6
226	PHULANI	LAHON JAN DUM CHUBURI,VILL-LAHON JAN DUM CHUBURI	JINUMONI MILI	9864038456	27	3	NIL	2
227	PHULANI	ULUWONI CHELEK,VILL- ULUWONI CHELEK	JUTILOTA DOLEY	9864038457	24	NIL	NIL	NIL
228	PHULANI	PHULESWARI LP,VILL- PHULESWARI	SABITA MILI PEGU	9864038459	16	1	1	1
229	PHULANI	PHULONI CHARIALI,VILL-PHULONI CHARIALI	JURI POVA BORUAH	9864038462	54	6	5	6
230	PHULANI	UJANI CHANDIRAM CHUBURI,VILL-UJANI CHANDIRAM CHUBURI	KINUMONI MILI	9864038463	24	NIL	2	NIL
231	PHULANI	UJANI DAMBUKIYAL,VILL- UJANI DAMBUKIYAL	GUNOMAI TAID	9864038464	49	4	NIL	2
232	PHULANI	UJANI JAMUDCHUK,VILL-UJANI JAMUDCHUK	RUPALI PAMEGAN NARAH	9864038466	60	3	4	1
233	PHULANI	GATIWOLA MINI,VILL- GATIWOLA	RUNUMONI SAIKIA	9864038469	12	NIL	NIL	1
234	PHULANI	MADHYA PHULONI MINI,VILL-MADHYA PHULONI	BULU SAIKIA BORAH	9864038470	16	2	NIL	NIL
235	PHULANI	3 NO PHULONI,VILL-3 NO PHULONI	DIPALI BORUAH NATH	9864038471	31	2	NIL	2
236	PHULANI	2 NO PHULONI 206,VILL-2 NO PHULONI	RASHMI REKA BHUYAN	9864038474	31	3	2	2
237	PHULANI	PULUNGANI,VILL- PULUNGANI	MINAKSHI GAYAN	9678724633	17	2	NIL	1
238	RATANPUR GAYAN	NA PAMUA,Vill-Napamua	TUTUMONI HAZARIKA	6000938733	12	2	NIL	1
239	RATANPUR GAYAN	GAYANGAON,VILL- GAYANGAON	MAKON SAIKIA	9864038364	28	4	NIL	4
240	RATANPUR GAYAN	NIKINIKHOWA,VILL- NIKINIKHOWA	LAKHIDA SAIKIA	9864038370	30	2	1	1
241	RATANPUR GAYAN	NAMONI BAGHARGAON,VILL- NAMONI BAGHARGAON	BORNALI DAS	9864038372	55	5	8	6
242	RATANPUR GAYAN	11 NO LAHONGAON,VILL-11 NO LAHONGAON	JINU BORAH	9864038373	14	5	NIL	1
243	RATANPUR GAYAN	RATANPUR GAYAN GAON,VILL-RATANPUR GAYAN GAON	RITUMONI BEZ	9864038374	23	3	2	3
244	RATANPUR GAYAN	RATANPUR GAYAN DOLONI,VILL-RATANPUR GAYAN DOLONI	DIPANJALI SAIKIA	9864038375	20	1	2	1
245	RATANPUR GAYAN	DOLONI RATANPUR,VILL-DOLONI RATANPUR	DULUMONI BORAH	9864038376	14	2	1	3
246	RATANPUR GAYAN	KINGKORCHUCK,VILL- KINGKORCHUCK,	RUNU BORAH	9864038379	14	1	NIL	2
247	RATANPUR GAYAN	GABHORUMELIA MILI,VILL- GABHORUMELIA MILI	RIJUMONI BORAH	9864038380	16	3	NIL	2
248	RATANPUR GAYAN	GOROIMARI,VILL- GOROIMARI	ANITA HAZARIKA	9864038381	19	1	NIL	2

249	RATANPUR GAYAN	NAMONI GAYANGAON,VILL- NAMONI GAYANGAON	MONI DUTTA	9864038387	16	NIL	1	NIL
250	RATANPUR GAYAN	UTTAR GAYANGAON,VILL- UTTAR GAYANGAON	BINULATA BORAH	9864038385	24	NIL	3	2
251	RATANPUR GAYAN	CINATOLI GEZING ,VILL- CINATOLI GEZING	NIRU KALITA	9864038382	46	NIL	4	2
252	RATANPUR GAYAN	KATHALKHOWA KATHAMIYA,VILL- KATHALKHOWA KATHAMIYA	DIPAMONI BORAH	9864038392	39	2	4	3
253	RATANPUR GAYAN	UJANI BAGHARGAON,VILL- UJANI BAGHARGAON	JUNMONI DAS	9864038396	44	5	5	2
254	RATANPUR GAYAN	OUGURI BAGHPAM,VILL- OUGURI BAGHPAM	CHARU BORAH	9864038398	18	NIL	NIL	NIL
255	RATANPUR GAYAN	KUTAI NAHORONI ,VILL- KUTAI NAHORONI	MINU KALITA	9864038400	26	NIL	3	3
256	RATANPUR GAYAN	GEZING KOIBATRA,VILL- GEZING KOIBATRA	BIJOYA DAS	9864038402	25	7	NIL	2
257	RATANPUR GAYAN	KOLONIBARI,VILL- KOLONIBARI	CHAMPA DUTTA	9864038405	13	7	1	NIL
258	RATANPUR GAYAN	NO1 BONORIYA CHAPORI,VILL-NO1 BONORIYA CHAPORI	NIRADA TAHU	9864038407	24	NIL	NIL	2
259	RATANPUR GAYAN	2 NO BONORIYA CHAPORI,VILL-2 NO BONORIYA CHAPORI	BOBITA MILI	9864038411	44	NIL	4	5
260	RATANPUR GAYAN	3 NO BONORIYA CHAPORI,VILL-3 NO BONORIYA CHAPORI	HIRAYNA KUMARI GAM	9864038412	16	NIL	NIL	1
261	RATANPUR GAYAN	KATHALKHOWA MINI,VILL- KATHALKHOWA	PURABI SAIKIA	9864038415	22	NIL	NIL	1
262	SIRAM	77 No. Mudoibil Anganwadi Centre,VILL-Mudoibil	BICHITRA SAIKIA	9864038529	25	8	1	3
263	SIRAM	39 No. Rangali Bahar AWC,VILL-Rangali Bahar	RUNU SAIKIA	6002505473	26	NIL	4	NIL
264	SIRAM	119 No. Bukajan AWC,VILL- Bukajan	RIMA DOLEY	9864038533	43	NIL	2	1
265	SIRAM	44 No. Bali Gaon Anganwadi Kendra,VILL- Bali Gaon	PUTOLI BORAH	9864038534	23	NIL	3	NIL
266	SIRAM	214 No. Bhakatiduar Silikhaguri AWC,VILL- Bhakatiduar Silikhaguri	RINTU SAIKIA	9864038535	27	1	2	4
267	SIRAM	204 No. Na Bhanga AWC,VILL- Na Bhanga	RAMINA NARAH	9864038536	58	NIL	9	1
268	SIRAM	268 No. Manik Hawli Beuchuk AWC,VILL-Manik Hawli Beuchuk	RUMI PEGU	9864038538	42	NIL	5	NIL
269	SIRAM	256 No. Natun Bechamora Bipin Chuburi AWC,VILL- Natun Bechamora Bipin Chuburi	NITIMALA DOLEY	9864038539	57	NIL	4	3
270	SIRAM	277 No. Silikhaguri Anganawadi Mini Kendra,VILL- Silikhaguri	NIRMALI SAIKIA	9864038541	18	NIL	2	4
271	SIRAM	247 No. Ujani Hatimuria Mini AWC,VILL- Ujani Hatimuria	PALLABIKA DUTTA	9707576654	15	2	1	NIL

272	SIRAM	105 No. Rangali Bahar Anganwadi Kendra, VILL- Rangali Bahar	SANGITA DAS	9864038544	22	NIL	4	NIL
273	SIRAM	1 No. Chiram Deori AWC, VILL- Chiram Deori	NANDITA DEORI	9864038545	23	2	4	NIL
274	SIRAM	195 No. Pub Siram Deori LPS AWC, VILL- Pub Siram Deori	BANI DOLEY	9864038548	33	5	4	NIL
275	SIRAM	104 No. Abhaypuria Anganawadi Kendra, VILL- Abhaypuria	RUPA DUTTA	9864038550	38	5	6	3
276	SIRAM	103 No. Naba Ratanpur AWC, VILL- Naba Ratanpur	RUNUMAI GAYAN	9864038551	36	NIL	6	3
277	SIRAM	106 No. Milonpur Anganwadi Kendra, VILL- Milonpur	BORNALI SAIKIA	9864038552	32	1	1	3
278	SIRAM	100 No. Silikhaguri Anganwadi Centre, VILL- Silikhaguri	RITA TAMULI	9864038553	45	2	9	5
279	SIRAM	101 No. Manik Hawli AWC, VILL- Manik Hawli	ANUPOMA DOLEY	9864038554	45	2	1	3
280	SIRAM	193 No. Manik Hawli Natun Bechamara Major Chuburi, VILL- Manik Hawli Natun Bechamara	RAKHI DOLEY	9864038558	45	5	3	4
281	SIRAM	108 No. Bukajan Bapuchala AWC, VILL- Bukajan Bapuchala	KABITA NARAH	9864038559	72	15	9	3
282	SIRAM	140 No. Hatimuria Mising AWC, VILL- Hatimuria Mising	REKHAMONI CHINTEY	9864038560	79	8	6	5
283	SIRAM	102 No. Ghunuchabari AWC, VILL- Ghunuchabari	JYOTI KALITA SAIKIA	9864038561	26	3	NIL	1
284	SIRAM	142 No. Hatimuria Anganawadi Kendra, VILL- Hatimuria	QUEEN BORGOHAIN SAIKIA	9864038562	17	3	NIL	1
285	SIRAM	141 No. Bhalukaguri AWC, VILL- Bhalukaguri	VACANT	VACANT	17	4	NIL	1
286	SIRAM	140 No. Pachim Chiram Deori AWC, VILL- Pachim Chiram Deori	ARUNIMA DEORI	9864038565	32	5	2	2

9628 560 677 504

12. FLOOD CONTINGENCY PLAN OF HEALTH & FAMILY WELFARE DEPARTMENT, MAJULI

Flood Control room at kamalabari BPHC/CHC

1. Dr . SashidharPhukan ,Jt. Director of Health service ,Majuli ph no-9435351450
2. Dr. Noren Jyoti Gogoi ,S. D . M .&. H. O/o the Jt. DHS, Majuli. Ph no-7002741139
3. Dr Hemanta Borah, S. D .M .&. H. O/o the Jt DHS, Majuli. Ph no-7002103042
4. Dr. Prasenjit Pathak , S. D . M .&. H. O/o the Jt DHS, Majuli. Ph no-9401356130
5. Dr. Bimal Pegu , S. D . M .&. H. O,Kamalabari BPHC, ph no-6001828705
6. Mr . Dhruvajyoti Das, DPM, Majuli,ph no-9101051437
7. Mr. Sanjib Rajkhuwa, DDM,ph no-6002007845
8. Mr .Nabakrishna Gogoi, i/c BPM,BCM-ph no-8134815284
9. GNM From CHC(alternate)

7.1 QUICK RESPON TEAM (QRT)

SL NO	Health Institution	Date	Group	Team Member
1	Kamalabari CHC	1,7,13,19,25	Gr.A	Dr .Rashmi ranjan Rajkhuwa Bishnuram Doley, ph no- Rajani Narah,PWD Atul Saikia , Gr-IV
		2,8,14,20,26	Gr.B	Dr. PrasenjitPathak, Sr.M&HO, ph no-9101155611 Md. Abdus Salam, L. Tech Putul Pegu , MPW Dhonai Mili, Gr-IV
		3,9,15,21,27	Gr.C	Dr. Dip Kr. Baishya, D. Surgeon,(Ph no -9435203097) Akhil Deka ,SW Durgeswar Sikia,MPW Sailen Kutum,MPW Montu Sharma,Gr-IV
		4,10,16,22,28	Gr.D	Dr. Dip Kr. Baishya, D. Surgeon,(Ph no -9435203097) Uttam Dutta,MPW Bhogoban Das,MPW Somdhar Saikia,Gr-IV
		5,11,17,23,29	Gr.E	Biman Saikia, CHO Mriganka Bora, CHO, ph no-8876111407 Mrs. Nalini Das CHO Tutul Kr Borah MPW ph no-9435203194 Monjit Medhi,MPW Padmeswar Saikia, Gr-IV
		6,12,18,24,30	Gr.F	Mr . Santanu Bhuyan, CHO,ph no-9101503470 Hemonta Borah. Vacc Sanjib Kr Borah,MPW Ratu Hazarika ,Dress Budeswar Borah,Gr-IV

QUICK RESPON TEAM (QRT)

SL NO	Health Institution	Date	Group	Team Member
2	Gereki Riverine	1,3,5,7,9,11, 13,15,17, 19, 21,23,25,27,29,	Gr.A	Dr Amrita Pandey.MO Ripun Nath (CHO),8638216535 Nabanita Pegu,ANM
		2,4,6,8,10,12,14 ,16,18,20,22,24, 26,28,	Gr.B	Lipi Sonowal,CHO Ashiqqbal Chodhury,Pharmacist Nabanita Das-ANM Mrs. Poly Borah .ANM

N.B.-CHO/MPW/ANM of sub –Center will be responsible for any epidemic relief duty at their jurisdiction.

QUICK RESPONERS TEAM (QRT)

SL NO	Health Institution	Date	Group	Team Member
3	Dhudang & Ahotguri	1,3,5,7,9,11, 13,15,17, 19, 21,23,25,27,29,	Gr.A	Dipshikha Borah,CHO Mrs Bhanu Saikia ,ANM Gautam Rajkhuwa ,MPW,ph no-9435980074 Kajallota Pegu,ANM
		2,4,6,8,10,12,14 ,16,18,20,22,24, 26,28,	Gr.B	Suranjita Borgohain,CHO Mrs .Pranati Borah,ANM Mr. Palash Sonowal,MPW

N.B.-CHO/MPW/ANM of sub –Center will be responsible for any epidemic relief duty at their jurisdiction.

QUICK RESPONERS TEAM (QRT)

SL NO	Health Institution	Date	Group	Team Member
1	Karatipar MPHC	1,3,5,7,9,11, 13,15,17, 19, 21,23,25,27,29,	Gr.A	Dr. Ranjit Kagyung ,M&H>O-I ph no- 9101443784 Mr. Panikanta Bhuyan ,CHO Nonimadhob Tamuli, CHO Raju Changmai, Lab-Tech
		2,4,6,8,10,12,14 ,16,18,20,22,24, 26,28, 30	Gr.B	Mr. Sasanka Pamegam,CHO Bhabananda Borah,MPW Bharati Pegu,ANM Mrs, Rimjim Kumbang

N.B.-CHO/MPW/ANM of sub –Center will be responsible for any epidemic relief duty at their jurisdiction.

12.2 MEDICAL FLOOD RELIEF CAMP QUICK RESPONSE TEAM (QRT)

SL NO	Health Institution	Date	Group	Team Member
1	Jengraimukh MPHC & Model Hospital	1,4,7,10,13,16, 19,22,25,28	Gr.A	Dr. Sudhin Sarmah ,M&HO-I ph no- 7002773684 Md.Abdul Manan ,NMA Chakra Panging, MPW Sunubal Pegu ,ANM Sivsankar Pegu, SW, ph no-9957698162
		2,5,8,11,14,17, 20,23,26,29	Gr.B	Dr. Prath Krishna Das, M&HO-I ph no- 8638198455 Sasanka Doley ,MPW, ph no-8474843553 Anuprabha Doley ,ANM Rajkumar Doley, Gr-IV
		3,6,9,12,15,18, 21,24,27,30	Gr.C	Mr Jibaram Charah,CHO,ph no-9101067792 Babul Borah,MPW,ph no-9101226857 Dhiren Doley ,Rupesh Doley,Gr-IV

N.B.-CHO/MPW/ANM of sub –Center will be responsible for any epidemic relief duty at her jurisdiction.

MEDICAL FLOOD RELIEF CAMP QUICK RESPONSE TEAM (QRT)

SL NO	Health Institution	Date	Group	Team Member
1	Bongaon SD	1,4,7,10,13,16,19,22,25,28	Gr.A	Dr. Sujit Bhuyan Biman Bharali, RHI ph no-9954039610 Biju Senapati,MPW,ph no-7002014452 Raju Ozah,ANM
		2,5,8,11,14,17,20,23,26,29	Gr.B	Poresh Das,CHO,ph no-7002789838 Bhabananda Patir,MPW Ajit Narah,SW Dilip Kalita ,Vaccinator
		3,6,9,12,15,18,21,24,27,30	Gr.C	Pinku Saikia,Cho,ph no-7002798599 Biman Bharali,RHI, ph no-9954039610 Ashim Bhuyan,MPW,ph no-6002809621

N.B.-CHO/MPW/ANM of sub –Center will be responsible for any epidemic relief duty at her jurisdiction.

12.3 DISASTER PREPARATION FOR 2022 QUICK RESPONSE TEAM(QRT)

SL NO	Health Institution	Date	Group	Team Member
1	Ratanpur MIRI MPHC	1,4,7,10,,13,16,19,22,25,28,	Gr.A	Mr. Ripun Nath ph no -7399150797 Bhabajit Patir ,MPW ph no- Raigeswar Pegu .ph no – Sikha Kalita ,ANM ,ph no-
		2,5,8,11,14,17,20,23,26,29	Gr.B	Dr. Atava Goswami Joya Dutta,ANM Kalpajit BORuah, MPW Sachiprabha Doley,ph no-
		3,6,9,12,15,18,21,24,27,30	Gr.C	Dipjyoti Baruah ,CHO Pranjal Borah,CHO Pranab Borah, MPW Bijit Das, MPW

N.B.-CHO/MPW/ANM of sub –Center will be responsible for any epidemic relief duty at her jurisdiction

QUICK RESPONSE TEAM (QRT)

SL NO	Health Institution	Date	Group	Team Member
5	Ratanpur Lahan MPHC	1,3,5,7,9,11,13,15,17,19,21,23,25,27,29	Gr.A	Dr.Jayanta Pegu, MO Miss.Lukumoni Boruah ,CHO,ph no-6000725749 Mr.Arup Kr Das,MPW, ph no-8472872749 Mr. Pranab Jyoti Borah,MPW , ph no-9101633521 Mr.Bijit Das,MPW,ph no-9435293274
		2,4,6,8,10,12,14,16,18,20,22,24,26,28,30	Gr.B	Githartha Borah,CHO,ph no-7578033852 Mrs.Usha Saikia,ANM Mr.Pankaj Ozah.Leb Tech Mr.Abijit Kuli,MPW,ph no-9365786137 Mr.Bedabrat Bhuyan,Gr-IV,ph no-7399768511

N.B.-CHO/MPW/ANM of sub –Center will be responsible for any epidemic relief duty at her jurisdiction

12.4 IEC.PLAN FOR DISASTER MANAGEMENT-2022**1. Awarness meeting on PRE and POST flood seasons**

(a) Sub –Center level

- i) VHAND
- ii) MOTHERS MEETING
- iii) ASHAS MEETING
- iv) OTHER GENERAL AWARENESS MEETING
- v) VHSNC Meeting

(b) In MPHC/BPHC level – PHC level review meeting

(c) In Medical Camp –With Awarness

(d) Through – MMU, PRIMAL Swasthya & Boat Clinic2 (1 from perona)- during the time of Health Camp Awareness generation in respect to Station ,Safe Drink Water , Safe food habit etc.

(e)To organize Awareness camp & Rally in education institute on priority Basis.

Responsible Person -

1. Village level-ASHA & ASHA SUPERVISOR
2. Sub Center level- CHO,ANM,MPW,and ASHA S Supervisor
3. PHC level – Sector Medical Officer, Health worker, LHS.
4. Bphc level –SDM7HO, BPM,BCM Sanitary inspector etc.

12.5 VEHICLES FOR MEDICAL FLOOD RELIEF CAMP

SL NO	Vhicle no	Name of incharge	Available Location	Quantity	Contact No
1	PNB Vhicle	Dr Amulya Kr Goswami, I/C Supdt District Hospital	Garamur	01 No	8638112716

SI No.	Name of incharge	Available Location	Quantity	Contact No
1	Dr. Sudhin Sharma	Jengraimukh MPHC	01 No	9954830371
2	Dr. Nibaran Doley	Dakhinpat S.D.	01 No	9707400956

GVK EMRI SERVICE

SL NO	Vhicle no	Name of incharge	Available Location	Quantity	Contact No
1.	AS01JC6993	Mr Dhananjay Bania	Garamur	01 No	8638783350
2.	AS25CC7852	Mr Dhananjay Bania	Kamalabari CHC	01 No	8638783350
3.	AS01FC1685	Mr Dhananjay Bania	Garamur IFT	01 No	8638783350
4.	AS01FC1615	Mr Dhananjay Bania	Kamalabari IFT	01 No	8638783350
5.	AS-B001	Mr Dhananjay Bania	Kamalabari Boat	01 No	8638783350
6.	AS-B002	Mr Dhananjay Bania	Kamalabari Boat-2	01 No	8638783350
7.	AS01JC6993	Mr Dhananjay Bania	Garamur	01 No	8638783350
8.	AS25CC7852	Mr Dhananjay Bania	Kamalabari CHC	01 No	8638783350

9.	AS01EC8843	Mr Dhananjay Bania	Bongaon S.D.	01 No	8638783350
10	AS01EC8862	Mr Dhananjay Bania	Ratanpur MRI MPHC	01 No	8638783350
11	AS01EC7934	Mr Dhananjay Bania	Ratanpur MRI MPHC	01 No	8638783350
12	AS01EC8828	Mr Dhananjay Bania	Jengraimukh MPHC	01 No	8638783350
13	AS01FC1685	Mr Dhananjay Bania	Garamur IFT	01 No	8638783350
14	AS01FC1615	Mr Dhananjay Bania	Kamalabari IFT	01 No	8638783350
15	AS01EC7972	Mr Dhananjay Bania	Jengraimukh IFT	01 No	8638783350
16	AS-B001	Mr Dhananjay Bania	Kamalabari Boat	01 No	8638783350
17	AS-B002	Mr Dhananjay Bania	Kamalabari Boat-2	01 No	8638783350

13. FLOOD CONTINGENCY PLAN OF DISTRICT TRANSPORT OFFICE, MAJULI

In each and every Gaon Panchayat vehicle will be made available and the detail list of those vehicles has been attach herewith so to ensure GR is transported in time to each of the distribution centre. The lists of responsible persons for requirement of vehicle are as follows:

I) For Kamalabari / Bongaon:

- a) Name of the officials whom to be conducted: Sri Gautam Deka
- b) Designation: District Transport Officer.
- c) Mobile No: 9864357131

SI No	Contact Person	Mobile No
1.	Sri Dhruba Goswami	9435203099
2.	Sri Prahlad Prasad	9101131853
3.	Sri Ritumoni Dutta	6003536678/8876978324

II) For Garamur/ Balichapori:

- d) Name of the officials whom to be conducted: Sri Utpal Baruah
- e) Designation : Motor Vehicle Inspector
- f) Mobile No: 9435021589

SI No	Contact Person	Mobile No
1.	Sri Diganta Das	9508599404
2.	Sri Biman Borah	6000864526
3.	Sri Hemanta Das	6002759364

III) For Ahatguri / Dakhin Ahatguri:

- g) Name of the officials whom to be conducted: Sri Khirod Neog
 h) Designation : Assistant Enforcement Inspector
 i) Mobile No: 9401664128

SI No	Contact Person	Mobile No
1.	Sri Dhaneswar Duara	7086126296
2.	Sri Pranjal Saikia	6000958021
3.	Sri Digen Doley	8822315896

IV) For Bongaon:

- j) Name of the officials whom to be conducted: Sri Gautam Deka
 k) Designation: District Transport Officer.
 l) Mobile No: 9864357131

SI No	Contact Person	Mobile No
1.	Sri Dhruva Goswami	9435203099
2.	Sri Prahlad Prasad	9101131853
3.	Sri Ritumoni Dutta	6003536678/8876978324

V) For Phuloni/Jengraimukh/ Ahatguri / Dakhin Ahatguri:

- m) Name of the officials whom to be conducted: Sri Khirod Neog
 n) Designation : Assistant Enforcement Inspector
 o) Mobile No: 9401664128

SI No	Contact Person	Mobile No
1.	Sri Dhaneswar Duara	7086126296
2.	Sri Pranjal Saikia	6000958021
3.	Sri Digen Doley	8822315896

VI) For Nayabazar:

- p) Name of the officials whom to be conducted: Sri Robin Ch Gogoi
 q) Designation : Enforcement Checker
 r) Mobile No: 9365435383

SI No	Contact Person	Mobile No
1.	Rajib Saikia	6002729188
2.	Nitul Senapati	9957225395
3.	Dipak Khanikar	6001691585

- 1) A detail list of vehicle type which is available in Majuli District for flood response is attached herewith.

Type of vehicles

SI No	Vehicle Type	Availability
1.	Tractor	50
2.	Bolero Pick up/ Tata Ace (LGV)	30
3.	Magic/Maxximo/Supro	50
4.	Bus	5
5.	JCB	5

- 2) In each and every Gaon Panchayat vehicle will be made available and the detail list of those vehicles has been attach herewith so to ensure GR is transported in time to each of the distribution centre.

SI No	Vehicle Type	Availability
1.	Tractor	50
2.	Bolero Pick up/ Tata Ace (LGV)	30
3.	Magic/Maxximo/Supro	50
4.	Bus	5

14. CONTINGENCY PLAN OF APDCL, MAJULI

KARKICHUK FEEDER					
SI no	Location of Height rising of DTR	Location of Height rising of 11 KV line	Location of Height rising of LT line	Contact person	Contact no
1	Manik Chapori	Namoni Jokaibua	Nil	Anup Robidas; Jr. Manager	8811874328
2	Kulamua	Kolia Gaon	Nil	Jugen Das; Linemen II	8822092022
3	Bali Jokaibua	Nil	Nil	Munindra Pegu; sahayak	9101274978
4	Azarguri	Nil	Nil	Nil	Nil
5	Siyal Chapori	Nil	Nil	Nil	Nil

KAMALABARI		Responsible Officer: DIPANKAR DEORI			
SI no	Location of Height rising of DTR	Location of Height rising of 11 KV line	Location of Height rising of LT line	Contact person	Contact no
1	Nil	Bhokotchapori	Chamoguri	Dipankar Deori; Jr. Manager	9101455863
2	Nil	Alimur	Majgaon	Jyotish Talukder, Linemen	9401682805
3	Nil	Podumoni	Nil	Prasanta Dutta, Sahayak	9101913810
4	Nil	Chamoguri	Nil	Jyotish Kaman, Sahayak	6000853043
5	Nil	Sonaribari	Nil	Nil	Nil
6	Nil	Bhekulimari	Nil	Nil	Nil
7	Nil	Randhanichuk	Nil	Nil	Nil
8	Nil	Bengenati	Nil	Nil	Nil
9	Nil	Jugunidhari	Nil	Nil	Nil

BALICHAPORI

Sl no	Location of Height rising of DTR	Location of Height rising of 11 KV line	Location of Height rising of LT line	Contact person	Contact no
1	Nil	Charighoria	Biranabari	Anup Robidas; Jr. Manager	8811874328
2	Nil	Birinabari		Jyotish Talukder, Linemen	9401682805

BONGAON FEEDER

Sl no	Location of Height rising of DTR	Location of Height rising of 11 KV line	Location of Height rising of LT line	Contact person	Contact no
1	Salmora	Samoguri Boniagaon	Samoguri Boniagaon	Dipankar Deori; Jr. Manager	9101455863
2	Meragarh	Salmora jugigaon	Salmora Jugigaon	Biman Dulakashariya, Linemen	9401056060
3	Dakhinpat	Nil	Nil	Sing Gam, Linemen	9380695627
4	Jugibari	Nil	Nil	Rajib Bhuyan, Sahayak	8011213475
5	Modarguri	Nil	Nil	Nil	Nil
6	Koliaguli	Nil	Nil	Nil	Nil
7	Kamjan Aengi	Nil	Nil	Nil	Nil

SIRAM**Responsible Officer: DEBAPROTIM BORA**

Sl no	Location of Height rising of DTR	Location of Height rising of 11 KV line	Location of Height rising of LT line	Contact person	Contact no
1	Grezing Koibortta	Kolonibari	Nil	Debaprotim Bora; Jr. Manager	7002571979
2	Kolonibari	Moyengia	Nil	Budheswar Hazarika, Lineman	9957942049

NAYABAZAAR FEEDER

Sl no	Location of Height rising of DTR	Location of Height rising of 11 KV line	Location of Height rising of LT line	Contact person	Contact no
1	Nil	Chawrekia	Nil	Debaprotim Bora; Jr. Manager	7002571979
2	Nil	Kehbor Chaori	Nil	Paban Boruah, Linemen	6001084148
3	Nil	Lachon Baligaon	Nil	Nil	Nil

15. NAME AGAINST CONTACT NUMBERS OF GARAMUR F&ESS PERSONNEL DURING FLOOD & RESCUE TIME

SL.NO	NAME	RANK	CONTACT NO
1.	Masku Doley	S.O	9101149803
2.	Pratul Kr Sarma	Sub/O	9706300783
3.	Binoy Kr Debnath	A/SQD.COM	9957052340/8822893229

4.	Miku Paw	LFM	9101014009
5.	Gopesh Nath	HAV	8638299751
6.	Manash Jyoti Chetia	FM/118	7002827933
7.	Sadananda Boruah	FM/13	9101017340
8.	Bijoy Doley	FM/261	9101572775
9.	Ilakanta Deori	FM/960	9678945644
10.	Bhoben Doley	FM/476	9678995115
11.	Pulin Doley	FM/1125	8638725093
12.	Nipen Doley	FM/281	9365292626
13.	Bhaity Payeng	FM/323	8135004060
14.	Dilip Das	FM/427	7636958022
15.	Nabajyoti Das	ER/220 (D.D)	9101213861
16.	Bhuban Sarmah	ER/134(D.D)	8011732060
17.	Rahul Doley	ER/278	7896958023
18.	Mukutar Rahman	ER/165	9508383300
19.	Kalpajith Sonowal	ER/285	8472900120
20.	Subrata Boruah	ER/74(D.D)	8876472326
21.	Dipak Boro	ER/283(D.D)	9101698049
22.	Ram Krishna Mili	ER/04	7896874242
23.	Blpul Sonowal	DVR	9954624230
24.	Ashok Kr Nath	DVR	767812628
25.	Biswajit Payeng	S.K	9435519723
26.	Monidhar Medak	Sob/O	9954832214
27.	Monindra Das	L.F.M	9706055396
28.	Dipen Deka	D.V.R	9954119327
29.	Jadob Borah	D.V.R	8876060017
30.	Monjay Roy	FM/644	9435707518
31.	Bhaskar Roy	FM/636	8876282122
32.	Uttam Dutta	FM/1226	7035774635
33.	Tanmoy Jyoti Boruah	FM/1227	9613170760

34.	Lakhinandan Pegu	FM/493	9101779290
35.	Dipantar Nath	FM/1144	6001712380
36.	Surush Patir	FM/1220	9706925513
37.	Pranab Kr Ligira	ER/36	7002356710
38.	Manosh Pratim Dutta	ER/31	8638609496
39.	Ranuj Pegu	ER/206	6001537028
40.	Uttam Nath	ER/292	9365912610

16. EQUIPMENTS AVAILABLE FOR FLOOD & RESCUE OPERATION AT GARAMUR F&ESS

SL. NO.	NAME OF ITEMS	QUANTITY
1	UNDER WATER B.A. SET & DRIVING SET	2 NOS.
2	HDPE BOAT	1 NO.
3	IRB BOAT	6 NOS.
4	LIFE JACKET	24 NOS.
5	LIFE BOUY	10 NOS.
6	FRB	1 NOS.
7	VEHICLE	5 NOS.
8	TOWER LIGHT	3 NOS.

EQUIPMENTS AVAILABLE FOR FLOOD & RESCUE OPERATION AT JENGERAIMUKH F&ESS

SL. NO.	NAME OF ITEMS	QUANTITY
1	IRB	2 NOS.
2	LIFE JACKET	8 NOS.
3	LIFE BOUY	4 NOS.
4	VEHICLE	2 NOS.
5	TOWER LIGHT	1 NO.

17. CONTACT DIARY OF MAJULI DISTRICT (AS OF 01st May/2022)

Name	Department	Designation & Address	Revenue Circle	Mobile	E-mail	Office
Pulak Mahanta ACS		DC		9435060678 / 7099006678	dcmajuli@gmail.com	03775-274424
Gautam Borah, APS		SP		9435094666		03775-274412
Ditimoni Pegu, ACS	Zila Parishad	CEO		9435088667		
Bipul Kumar Das, ACS		ADC		9435088804/ 8761059654		
Kartik Kalita, ACS		ADC		9101283407		
Bharat Konwar, ACS		Assistant Commissioner		8724036267		
Deba Narayan Hazarika, ACS		Assistant Commissioner		9577478244 9101465107		
Keshavananda Taid, ACS		Election Officer		8638347800		
Santanu Kr. Dutta, APS	Police	Addl. SP		9435074788		
Podma Pegu, APS		DSP		8638135492		
Dibya Jyoti Saikia	DDMA	DPO	Majuli	9401215209	dibysaikia88@gmail.com	
Sri Jaydeep Rajak, ALRS		RCO	Majuli	7086442900		
Sri Nabajyoti Das, ALRS		RCO	Ujani Majuli	9864736972		
Miss Papori Boruah	DDMA	FO	Majuli	9101176940 8256809982		
Sunity Prakash Saikia	DDMA	DEOC (IA)	Majuli	8638270969 9957246646	sunityprakash@gmail.com	
Babul Narah	DDMA	DEOC (IA)	Majuli	6003341440		
Ranjan Borah	DDMA	DEOC (IA)	Majuli	8486924472		
Udhav Sankar Hazarika	DDMA	DEOC (IA)	Majuli	9957669133	Udhavhazarika@gmail.com	
Gauranga Dutta, ACS	Majuli Dev. Block, Kamalabari	BDO	Majuli	9678885565		
Ruhuteswar Saikia	Ujani Majuli Dev. Block, Jengraimukh	BDO	Ujani Majuli	9678514937		
Inspector Prateem Gogoi	Police	O/C Majuli P.S		9678874151		
Binod Kalita	Police	O/C Garamur P.S		9435736660		
Someswar Borah	Police	O/C Dakhin Majuli P.S		9954641110		

Bidyut Thakuria	Police	O/C Jengrai P.S		7896959197		
Anil Dutta	Police	Bongaon Police Outpost.		6000912873		
Jogen Gowala	Police	Nayabazar P. Post.		9954910291		
Rabin Dutta	Police	Pholoni P. Post		9435795011		
Police Control Room	Police	Garamur		6026900872		
Majuli Police/DSB	Police	Garamur		8011077752		
Rupjyoti Das	Police	CA to SP		9957264141		
Debajit Hazarika	Police	Insp. APRO		7002932702		
Achyut Dutta	Police	ASI, APRO		6003472950		
Deba Narayan Hazarika, ACS	O/o DIPRO	DIPRO (i/C)		9577478244 9101465107		
Bidyut Kumar Khatoniar	Bank	LDM		9435157139		
Sri Dipak Kumar Das	PWD (R)	Executive Engineer		9101398290		
Sri Biman Tamuli	PWD (R)	AEE, EE(i/C)		8638434760		
Abhijit Dutta	PWD (R)	AEE		9435355488		
Prasanta Buragohain	PWD (R)	AE		7086772663		
Ritupaban Borah	PWD (R)	AE		7002097456		
Debeswar Payeng	PWD (R)	JE		9707443947		
Bishnu Bhuyan	PWD (R)	JE		6001662930		
Dilip Das	PWD (R)	JE		7636037215		
Nilim Saikia	PWD (R)	JE		9435150980		
Sanjib Kumar Gohain	PWD (R)	JE		7002086061		
Kaustavmoni Bora	PWD Building	AEE		9435053492		
Uttam Doley	PWD Building	AE		6001392801		
Sanjib Neog	PWD Building	JE		6901874207		
Dhruba Jyoti Gogoi	PWD Building	JE		7002757959		
Bhargab Khound	PWD Building	JE		7002821946		
Ghana Kanta Saikia	PWD Building	JE		9365527790		
Pinky Dowarah	PWD Building	JE		8638412929		
Debabrat Dehingia	PWD Building	JE		7002033187		
Manoj Bordoloi	PWD Electrical	EE		9435351866		
Bedantamadhab Bora	PWD Electrical	AEE		8638779499		
Manoj Gogoi	PWD Electrical	JE		9854523029		
Prasanta Saikia	PWD NH	EE		6002093784/ 9435735938		
Kamaljit Gayan	Water Resources	EE		8638379267		
Abhoi Deka	Water Resources	AEE		9864897664		
Bhaskar Jyoti Choudhary	Brahmaputra Board	EE		9435045900		
B. Borchetia	Brahmaputra Board	AEE		7002881738		
Suken Swargari	Brahmaputra Board	AEE		6000928865		

Phukan Rajbanshi	Brahmaputra Board	JE		9954390527		
Bikash Ranjan Das	Brahmaputra Board	JE		9365756150		
Hemanta Saikia	Brahmaputra Board	JE		9435753224		
Prosenjit Saloi	Brahmaputra Board	JE		6900698787		
Bubul Saikia	Brahmaputra Board	JE		7002124386		
Arnab Barman	Brahmaputra Board	JE		9707029927		
Nabajyoti Baishya	Brahmaputra Board	JE		9864121300		
Simanta Borah	Irrigation	EE		9435083669		
Dibya Jyoti Pegu	Irrigation	AE		9864059125		
Himanshu Phukan	Irrigation	AE		8638139345		
Amaljit Bharali	PHE	AEE (i/c)		8011460931		
Nabajit Buragohain	PHE	JE		7002242148		
Uddipta Gogoi	PHE	JE		9954135997		
Md. Irshad Ali	Agriculture	DAO		9707386720		
Diganta Borah	Agriculture	Sr ADO		7086934765		
Porag Jyoti Saikia	Agriculture	Sr ADO		8133084795		
Rani Amchi Kachari	Agriculture	ADO		9365543957		
Hari Praksh Lagashu	Agriculture	ADO		9954444149		
Anupam Dutta	Agriculture	ADO		9957965418		
Satyajit Buragohain	Agriculture Engineering	AEE		8486148787		
Debajit saikia	Agriculture Engineering	JE		8822344031		
Jairam Baruah	Env. And Forest	DFO		9435095071		
Bijay Kumar Bordoloi	Env. And Forest	Forest Ranger		6002684227/ 9435357064		
Probin Mahanta	Env. And Forest	Forest Ranger		9365418799		
Jotin Gogoi	Env. And Forest	Deputy Ranger		9101755166		
Sushil Kaman	FCS & CA	ADS		9954451611		
Annaram Pegu	FCS & CA	Inspector		9435389239		
Subharam Lahon	FCS & CA	Inspector		9957797527		
Sultan Jahedur Rahman	Soil Conservation	DSCO		9085757345		
Bharat Khanikar	Soil Conservation	Ranger		9101475502		
Gautam Deka	Transport	DTO		9864357131		
Utpal Baruah	Transport	MVI		9435021589		
Noren Bhuyan	Transport	Enforcement Insp.		9435090344		
Khiron Neog	Transport	Asstt. Enforcement Insp.		8638985559		
Dipankar Borah	ASTC	Station in charge		9508673977		
Dipak Kumar Saikia	Handloom & Textile	Supdt.		8136008294		
Jagadish Sarmah	Sericulture	Supdt.		9954558502		

Kailash Deori	Sub Divisional Statistical Office	SDSO		8822214886		
Pradip Kumar Pegu	Sub Divisional Statistical Office	IS		9957185771		
Bimal Sarmah	Fishery	SDFDO		9101095925		
Birinch Kumar Doley	Fishery	FDO		8638872899		
Dr Thanesar Mudo	Animal Husbandry & Vety.	i/c DVO		9435203344		
Dr Pranab Konch	Animal Husbandry & Vety.	VO		8638295846		
Dr Bhaikon Singh	Animal Husbandry & Vety.	VO		7896793238		
Sanjib Rajkonwar	District Industry & Commerce Centre	GM		9859566135		
Rajib Lochan Borah	District Industry & Commerce Centre	Supdt.		7002196471		
Sandip Nandi	Garamur Treasury	Treasury officer		8011546429		
Nayanmoni PameGam	Tourism	TIO		8486770913/ 8638687074		
Krishna Kanta Pegu	APDCL	SDE		6003548886		
Mr Prasad	BSNL	SDE		9440466199		
Naranath Gohain	Education	DI		8811819606/ 8638605265		
Saurabh Borphukan	Education	BEE0		9957785785/ 7002552428		
Rituraj Hazarika	Education	DPO		7002264559		
Panjab Doley	Education	DPO		7002449966		
Parash Goswami	Education	DPO		9101460964		
Rishan Kumar Das	Labour Welfare	Labour Inspector		7099679536		
Debanarayan Hazarika, ACS	DSWO	DSWO (i/C)		9577478244 9101465107		
Karnika Pait	CDPO	CDPO		9957315908		
Smita Bharadwaj	Employment Exchange	AEO		9678099102		
Debanarayan Hazarika, ACS	SDWO	SDWO(i/C)		9577478244 9101465107		
Kartik Kalita, ACS	ITDP	PD		9101283407/ 7896104302		
Utpal Dowarah	District Jail	Supdt.		7002068114/ 9435001337		
Munu Dutta	IWT	EE		9954765800/ 8638171233		
Moinul Ahmed	IWT	AEE		7086821629		

Nawab Intiaj Ali	Excise	Inspector		9127250458		
Dr. Sachidhar Phuka	Health	Jt. Director		9435351450		
Dr. Amulya Goswami	Health	Supdt., GDCH		9435203229		
Dr. Loknath Deori	Health	DIO		9435006237		
Dhruba Jyoti Das	Health	DPM, NHM		9101051437		
Biplab Ali Sheikh	Health	DAM, NHM		7002630638		
Masku Doley,	Fire & ES	Station Officer		03775-274508 9101149803		
Pratul Kr. Sarmah,	Fire & ES	Sub Officer		9706300783		
Gopesh Nath,	Fire & ES	Habilder		8638299751		
Miku Paw,	Fire & ES	LFM		9101014009		

This is the detail of District Disaster Management Plan for the year 2022-23 and the District Administration/District Disaster Management Authority is prepared to face any such emergency.

Prepared & compiled by,

Checked by,

Sd/-
District Project Officer,
DDMA, Majuli.

Sd/-
Addl. D.C & Chief Executive Officer,
DDMA, Majuli.

Approved by,
Sd/-
Deputy Commissioner cum Chairman,
Dist. Disaster Management Authority,
Majuli.



Name of the District: Majuli (ASSAM)

Telephone: +91-03775-274424

Fax: +91-03775-274475,

E-Mail: dcmajuli@gmail.com

