

I/16727/2023



***District Disaster Preparedness and Response Plan***

**(2023-24)**

**Name of the District: Majuli (ASSAM)**

**Telephone: +91-03775-274424**

**Fax: +91-03775-274475, E-Mail: [dcmajuli@gmail.com](mailto:dcmajuli@gmail.com)**

**Prepared by :- District Administration.**

**FOREWORD**

The District Administration of Majuli has been publishing a compilation of disaster specific history with experiences and best practices for the use of administrators in improving the disaster preparedness, response and recovery. Disaster mitigation and management of the affected people are the primary responsibility of District Administration in a welfare state. Relevant information has been collected from all heads of departments in the district. The dynamic information such as annual plan, communication plan with contact numbers, email id etc, are given as annexures as updated every year.

I hope this document will be used like a Manual and a ready Reckoner and would help the administrators in understanding the local needs, local practices, the strengths and vulnerabilities. By providing information on available local resources for immediate relief and rescue operations, I hope this effort would lead to quick response for saving the lives and properties of the affected people in the District. I thank all the persons who are directly and indirectly involved in bringing out this document and I do hope that the DDM plan for 2023-24 shall be of significant use while addressing various disaster related issues in Majuli District.

**( Dr. Cauvery B. Sharma, ACS)**  
**Deputy Commissioner cum**  
**Chairman, DDMA, Majuli**

I/16727/2023

## Table of Contents

Foreword .	
Table of Contents	
1 Introduction	
1.1 Background	
1.2 Importance of multi hazard management plan	
1.3 The main features of multi hazard plan	
1.4 Disaster Management Cycle	
1.5 Pre Disaster or Risk Management Phase	
1.6 Post- Disaster or Crisis Management Phase	
1.7 Necessity of the plan	
1.8 Objective of the plan	
2.1 Majuli- Administrative Profile	
2.2 Disasters	
2.3 Flood	
2.4 Erosion	
2.5 Earth-Quake	
2.6 Cyclone	
2.7 Boat-Capsizing	
2.8 Fire and Drowning	
2.9 Pandemic (Covid-19)	
3. LEGAL FRAMEWORK	
3.1 The Assam Relief Manual...	
3.2 ASDMA..	
3.3 State Disaster Response Fund (SDRF)	
3.4 Water Resources Department	
3.5 Brahmaputra Board	
4. RESPONSE PLAN	
4.1 Response Structure during WarningStage	
4.2 Incident Command System(ICS	
4.3 The five command functions in the Incident Command System	
4.3.1 Role and Responsibilities of ICSCCommander	
4.4 District Level Incident Response	
4.5 District Relief Committee	
4.6 Early Warning Team	
4.7 Safety tips to be disseminated to public	
4.8 Search and Rescue Team	
4.9 First Aid and Trauma Counseling Team	
4.10 Sanitation and Drinking Water Team	
4.11 Relief and Coordination Team	
4.12 Carcass Disposal Team	
4.13 Patrolling Team	
4.14 Quick Response Team	
4.15 Community Task Force	
5. RESOURCE INVENTORY, CAPACITY ANALYSIS, VULNERABILITY MAPPING	
5.1 Water Resources Department	
5.1.1 Dyke wise Section Officer & Saction Assistant list & phone Nos.	
5.1.2 Vulnerable Stretches of the Embankment	
5.2 Health Facilities	
5.2.1 Prevention Activities	
5.2.2 Response Activities	
5.2.3 Recovery Activities	
5.3 Public Distribution System	
6. Standared Operating Procudure	
6.1 Standared Operating Procudure of the line department	
6.2 Revenue Department	
6.3 Police Department	
6.4 Health Department	
6.5 Publice Health Enginnering Department	
6.6 Agriculture Department	
6.7 Public Works Department	
6.8 Forest Department	
6.9 Electricity Department	
6.10 District Food & Civil Supplies	
6.11 Telecommunication Department	
6.12 Transport Department (District Transport Department)	
6.13 A.H & Verterinary Department	
7. Check List of various Department	
7.1 Preparedness Check List for the Deputy Commissioner	
7.2 Preparedness Check List for the Police Department	
7.3 Preparedness Check List for the Health Department	
7.4 Preparedness Check List for the PHE Department	
7.5 Preparedness Check List for the Telecom Department	
7.6 Preparedness Check List for the PWD Department	
7.7 Preparedness Check List for the Agricultural Department	
7.8 Preparedness Check List for the Annimal Husbandry Department	
8. Fire & Emergency Services and SDRF	
8.1 Prevention Activities	
8.2 Response Activities	

I/16727/2023

- 9 Civil Defece and Homeguards.
- 9.1 Prevention Activities
- 9.2 Response Activities
10. GPS Coordinates for Air Dropinng Relief Matterials
11. Cluster Resourse Center Vulnerability
12. Preparedness and Mitigation .
- 12.1Preparedness:
- 12.2 Mitigation:
- 12.3Preparedness and Mitigation measures: .
- 12.4 General Preparedness Measures:
13. Main Mitigation Measures:
- 14.Response Plan:
- 14.1 Aims of disaster response:
- 14.2 Disaster Response Activities:
- 14.2.1) Warning:
- 14.2.2) Search & Rescue (SAR):-
- 14.2.3) Evacuation and Shelter Management:
- 14.2.4) Incident Response System & Incident Response Team
- 14.2.5) For proper relief management DDMA has adopted the following operation procedure for the district
- 14.2.6) Public Grievances /Missing Persons Search
- 14.2.7) Animal Care:
- 14.2.8) Management of Deceased:
- 14.2.9) NGOs and Voluntary Organizations
- 14.2.10) Involvement of Defence and Paramilitary Forces
15. Pandamic (COVID-19) Response
16. Managing flood relief camps in context of COVID -19 outbreak in Assam
17. Child Friendly Spaces in Relief Camps
18. FLOOD CONTINGENCY PLAN OF MAJULI & UJANI MAJULI REVENUE CIRCLE OFFICE

#### 1. INFORMATION IN BRIEF:

- 1.1 DISTRICT FLOOD RELIEF COM MITTEE
- 1.2 DISTRICT FLOOD MANAGEMENT TEAM
- 1.3 SEARCH AND RESCUE TEAM
- 1.4 FIRST AID TEAM
- 1.5. SHELTER MANAGEMENT TEAM
- 1.6 RELIEF MANAGEMENT TEAM
- 1.7 DAMAGE ASSESSMENT TEAM
- 1.8. PATROLLING TEAM:
- 1.9 DUTIES AND RESPONSIBILITIES OF THE OFFICIALS:

#### 2 FLOOD CONTINGENCY PLAN OF MAJULI REVENUE CIRCLE 2023-24

##### INTRODUCTION

- 2.1 PROFILE OF MAJULI REVENUE CIRCLE
- 2.2 LIST OF VILLAGES SHOWING NAME OF LOT MONDALS AND THEIR CONTACT NUMBERS
- 2.3 NAME & CONTACT NUMBER OF S.K. & LOT MANDAL
- 2.4 LIST OF VILLAGES WITH NAMES AND CONTACT NOS. OF GAONBURHAS
- 2.5 VILLAGE WISE POPULATION LIST
- 2.6 KAMALABARI MOUZA
- 2.7 AHATAGURI MOUZA
- 2.8 LUIT KABALU AREA
- 2.9 NAME OF GAON PANCHAYAT WITH NAMES AND CONTACT NOS. OF G.P PRESIDENT
- 2.10 NAME OF POLICE STATION WITH NAMES AND CONTACT NOS OF POLICE PERSONNEL
- 2.11 NAME AND CONTACT NUMBERS OF SUPERVISORS OF ANGANBADI WORKERS (SOCIAL WELFARE DEPTT.)

#### 3. CONTINGENCY PLAN

- 3.1 GOAN PANCHAYAT (G.P) WISE ZONE'S NAME
- 3.2 LIST OF VULNERABLE VILLAGES
- 3.3 GOAN PANCHAYAT (G.P) WISE RAISED PLATFORM
- 3.4 GOAN PANCHAYAT (G.P) WISE RELIEF CAMPS (PRE IDENTIFIED)
- 3.5 NAME AND CONTACT NUMBERS OF RELIEF CAMP IN-CHARGE, GAON PRADHANS AND ASHA WORKERS (PRE IDENTIFIED)
- 3.6 SHELTER OF PREGNANT WOMEN IN CASE OF PANDEMIC/COVID LIKE SITUATION
- 3.7 CAMPS IDENTIFIED FOR SHELTER OF HOME QUARANTINE PEOPLE IN CASE OF PANDEMIC/COVID LIKE SITUATION
- 3.8 CAMPS IDENTIFIED FOR SHELTER FOR PEOPLE PRESENTING WITH FEVER IN VIEW OF COVID-19
- 3.9 BOAT LIST
- 3.10 LIST OF GOODS CARRING BOATS OF NEEMATI-KAMALABARI SERVICE
- 3.11 FERRIES OF NEEMATI-KAMALABARI FERRY SERVICE UNDER IWT, JORHAT/MAJULI PRIVATE BOAT.
- 3.12 QUICK RESPONSE TEAM OFNEEMATI & KAMALABARI SIDE FOR FLOOD RESPONSE UNDER IWT
- 3.13 NAME AND CONTACT NUMBERS OF F&ESS PERSONNEL, GARAMUR
- 3.14 AVAILABLE EQUIPMENT DURING FLOOD & RESCUE TIME AT GARAMUR FIRE & EMERGENCY CERVICES.

#### 4. FLOOD CONTINGENCY PLAN OF U J A N I MAJULI REVENUE CIRCLE 2023-24

##### 4.1 INTRODUCTION

I/16727/2023

- 4.2 PROFILE OF UJANI MAJULI REVENUE CIRCLE
- 4.3 LIST OF VILLAGES SHOWING NAME OF LOT MONDALS AND THEIR CONTACT NUMBERS
- 4.4 LIST OF VILLAGES WITH NAMES AND CONTACT NOS. OF GAONBURHAS
- 4.5 VILLAGE WISE POPULATION LIST
- 4.6 NAME OF GAON PANCHAYAT WITH NAMES AND CONTACT NUMBERS OF G.P SECRETARY
- 4.7 NAME OF POLICE STATION WITH NAMES AND CONTACT NOS OF POLICE PERSONNEL
- 4.8 NAME AND CONTACT NUMBERS OF SUPERVISORS OF ANGANWADI WORKERS (SOCIAL WELFARE DEPARTMENT)
- 4.9 GOAN PANCHAYAT (G.P) WISE ZONE'S NAME
- 4.10 LIST OF VULNERABLE VILLAGES
- 4.11 GAON PANCHAYAT (G.P) WISE RAISED PLATFORM
- 4.12 G.P WISE SCHOOL SHELTER PLACES OR RELIEF CAMP (PRE-IDENTIFIED)
- 4.13 NAME AND CONTACT NUMBERS OF RELIEF CAMP IN-CHARGE, GAON PRADHANS AND ASHA WORKERS (PRE IDENTIFIED)
- 4.14 THE FOLLOWING CAMPS ARE IDENTIFIED FOR SHELTER OF PREGNANT WOMEN IN CASE OF PANDEMIC/COVID LIKE SITUATION
- 4.15 THE FOLLOWING CAMPS ARE IDENTIFIED FOR SHELTER OF HOME QUARANTINE PEOPLE IN CASE OF PANDEMIC/COVID LIKE SITUATION
- 4.16 THE FOLLOWING CAMPS ARE IDENTIFIED FOR SHELTER OF PERSON WITH FEVER IN CASE OF PANDEMIC/COVID LIKE SITUATION
- 4.17 LIST OF PRIVATE BOATS AND BOATMAN'S NAME
- 4.18 LIST OF GOODS CARRING BOATS OF NEAMATI-KAMALABARI-APHALAMUKH FERRY SERVICE
- 4.19 FERRIES OF NEAMATI – APHALAMUKH FERRY SERVICE UNDER IWT, JORHAT/MAJULI
- 4.20 QUICK RESPOSE TEAM OF NEAMATI AND MAJULI SIDE FOR FLOOD RESPONSE, UNDER IWT, JORHAT/MAJULI
- 4.21 NAME AGAINST CONTACT NUMBERS OF GARAMUR F&ESS PERSONNEL DURING FLOOD & RESCUE TIME
- 4.22 EQUIPMENTS AVAILABLE FOR FLOOD & RESCUE OPERATION AT JENGERAIMUKH F&ESS
5. CONTINGENCY PLAN OF WATER RESOURCE DEPARTMENT, MAJULI
6. CONTINGENCY PLAN OF IRRIGATION DEPARTMENT, MAJULI
7. FLOOD CONTINGENCY PLAN OF A.H.& VETERINARY DEPTT.MAJULI DISTRICT, 2022
8. CONTINGENCY PLAN FOR FLOOD PREPAREDNESS FOR THE YEAR 2023-24 OF PWRD, MAJULI DISTRICT TERRITORIAL ROAD DIVISION, GARAMUR, MAJULI
9. Flood contingency Plan of Education Dptt., Majuli
10. Database of vulnerable groups of people- Children, Pregnant and lactating Women, Persons with Disability
11. FLOOD CONTINGENCY PLAN OF HEALTH & FAMILY WELFARE DEPARTMENT, MAJULI
12. NAME AGAINST CONTACT NUMBERS OF GARAMUR F&ESS PERSONNEL DURING FLOOD & RESCUE TIME
13. EQUIPMENTS AVAILABLE FOR FLOOD & RESCUE OPERATION AT GARAMUR F&ESS
14. CONTACT DIARY OF MAJULI DISTRICT (AS OF 01<sup>st</sup> May/2022)

## 1. Introduction

### 1.1 Background:

A dangerous condition or events that threaten or have the potential for causing injury to life or damage to property or the environment is called **Hazard**. Hazards can be categorised in many ways. But based on their origin, worldwide they are basically grouped in two broad headings:-

- **Natural Hazard:** Hazards with Meteorological, geological or even biological origin.
- **Un-Natural Hazard:** Hazards with Human Caused or Technological origin.

It is also important to know that Natural Phenomena are extreme Climatological, Hydrological or Geological processes that do not pose any threat to human or property. For example, a massive earthquake in an unpopulated area is a natural phenomena but not a hazard. It is when these natural phenomena interact with human population or fragile areas which causes wide spread damage. The population which are prone to these natural phenomena are called **Vulnerable** to hazards.

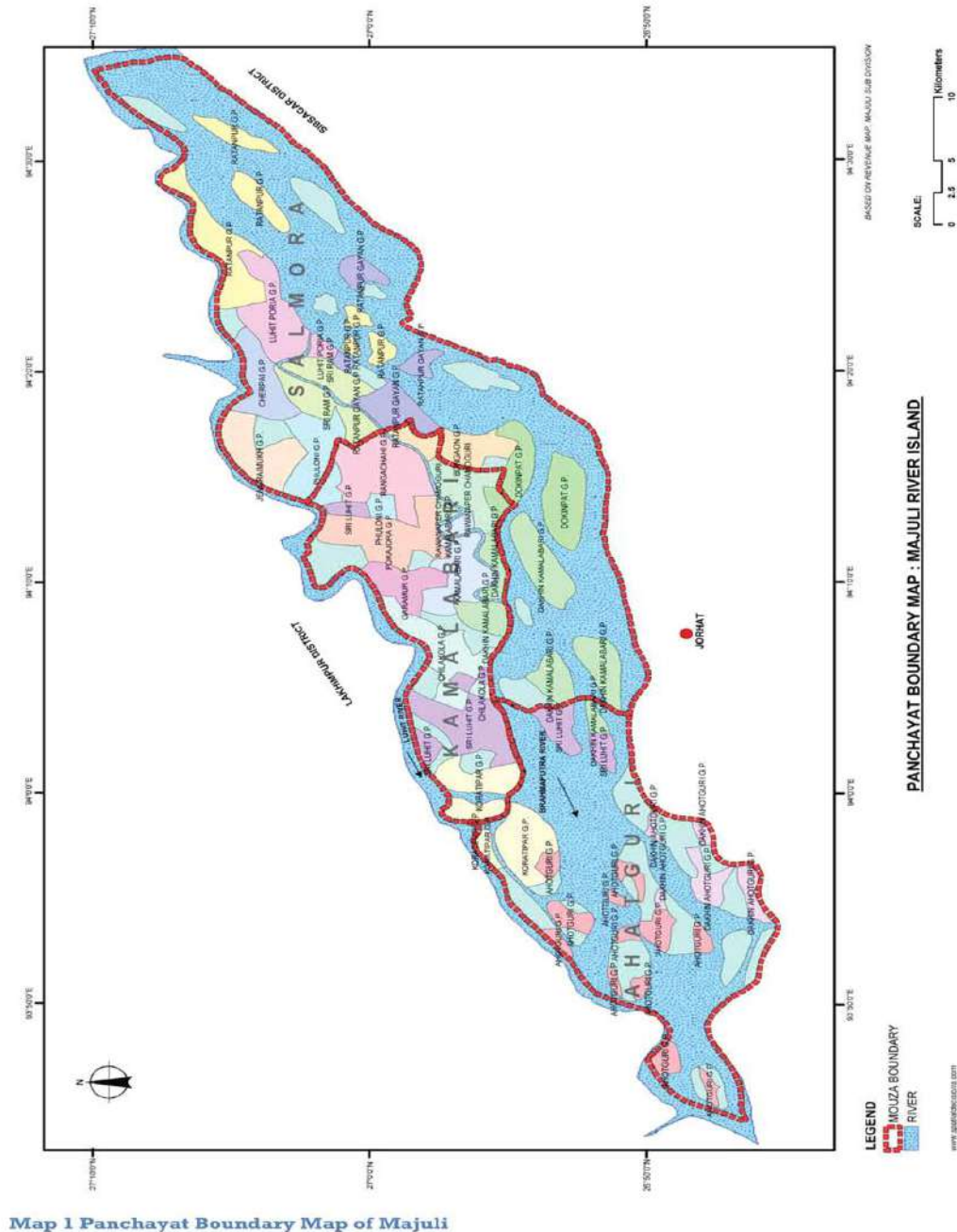
A disaster is the output of a hazard such as earthquake, flood, landslide or cyclone coinciding with a vulnerable situation, which may include communities, cities or villages. Without vulnerability or hazard there is no disaster. A disaster happens when vulnerability and hazard meet.

India is a vast country and is prone to many hazards. In the meantime India has experienced the disaster like tsunami in 2008, great earthquakes like Assam-1950, Gujarat- 1992, Sikkim-2011, Super cyclones of Orissa, unexpected flash flood of Mumbai ect. Considering such situation Government of India already has passed the Disaster Management Act on 23<sup>rd</sup> December, 2005 in the Parliament. After this Act, disaster is no more confined to any particular department rather it is confined to all departments. This act enables the state government to form disaster management authority at the state level and make it more effective and specific.

Majuli-the largest river island of the world, is a riverine tract in the state of Assam. The island is located within the bounds of the Mighty Brahmaputra. It is a unique fluvial landform formed as a result of dynamic river system. The island is bound by river Brahmaputra in the South and river Subansiri in the North- West and the Kherkotia suti in the North-East. The total geographical area of Majuli district is 1,245.12 sq.km (9, 30,712 Bigha, 3 katha, 4 lessa) in the year of 1956-57, but having lost significantly to erosion it had an area of only 703.16 sq. k.m (5, 25,712 Bigha, 3 katha, 4 lessa) in 2017. The island has a length of about 80 K.M and 20-25 K.M width in North-South direction. There are many chapories around the

I/16727/2023

main mass of Majuli island which are also inherent parts of the Majuli. The chapories along with main land of Majuli district is highly prone to flood and erosion. The total no. of revenue villages in eighties was 210, but presently only 139 revenue villages exist, due to rampant erosion in last three decades.



## 1.2 Importance of multi hazard management plan:

Any kind of disaster is it man made or natural leads to immense loss of life including that of animal being and property. It causes serious disruption in the existing trend in the society and thereby causes serious social disorder. It poses severe threats to the developmental process of state or a country. Apprehending such kind of disaster a proper disaster preparedness and mitigation plan is very essential. Such a plan will not only help for disaster mitigation but at the same time it seeks to help in preventing some kind of disasters indeed. A meaningful developmental project or even a plan can then only sustain when it is people oriented i.e. a community based plan with every support from administration. A DISTRICT LEVEL DISASTER MANAGEMENT PLAN seeks to help in-

- Economizing of existing resources
- Quick and speedy response by administration as well as individuals



1/16727/2023

- Help us in understanding strength, weakness, opportunity and threat within the district and thereby help us in strategizing and implementing timely preparedness and mitigation activities
- Help us to learn from the past.
- Long term impact
- To know the vulnerability of the district
- Mapping of the vulnerable zones
- To strengthen information and communication system for better management
- Resources – to be controlled and maximize
- Local resources utilization

### **1.3 The main features of multi-hazard plan are: -**

- a. It gives importance to all the disasters equally and helps to mitigate the situation beforehand.
- b. All the departments are assigned with their proper role and responsibilities, which are clearly indicated in the SOPs.
- c. The District administration has to be alert round the year as disasters may occur anytime, anywhere in the district, irrespective of time and location.

### **1.4 Disaster Management Cycle:-**

In multi-hazard response plan, the disaster management cycle has a significant role to play. The four stages of disaster cycle have their own importance in terms of their implementation during, after and before the occurrence of any disaster.

#### **The Disaster Management Cycle:**

#### **1.5 Pre-Disaster or Risk Management Phase:-**

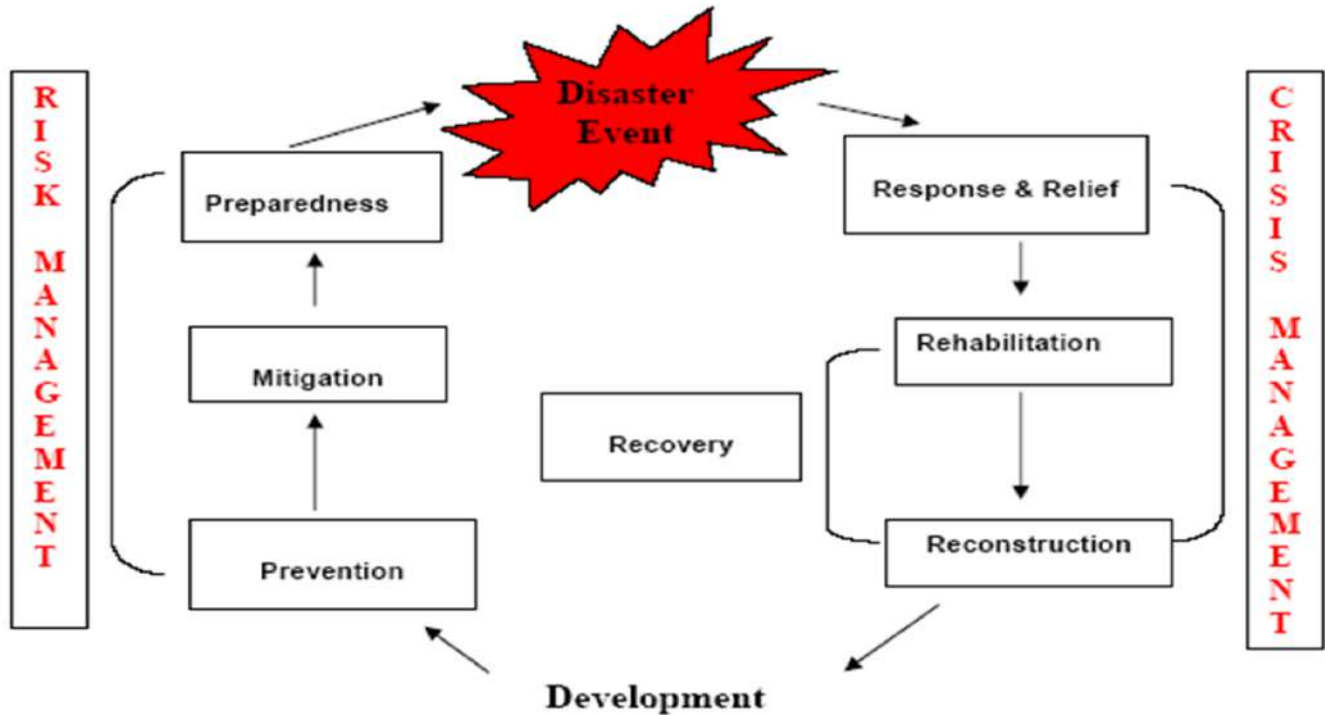
Risk reduction activities, preparedness and mitigation come before disaster occurs. Preparedness and mitigation largely deals with the issues that reduce the risk of loss of life and property caused by the disasters by capacity building programmes. These activities take place during the normal time.

#### **1.6 Post- Disaster or Crisis Management Phase:-**

Response and recovery phases start after the occurrence of any disaster. Response basically deals with relief and rescue operations that take place immediately after disaster. Whereas, reconstruction and rehabilitation includes in recovery phase and continues immediately after relief and rescue operations, till the life of people becomes normal.

### **1.7. Necessity of the Plan:**

Basic Concepts of Emergency Management suggests that the same management strategies can be applied to all emergencies. Emergencies do not just appear one day, rather they exist throughout the time and have a life-cycle of occurrence, and hence the management strategy should match the phases of an emergency in order to mitigate, prepare, respond and recover from its effect. There are four phases in Emergency Management: Mitigation, Preparedness, Response and Recovery. The four phases are visualized as having a circular relationship to each other (Emergency Management Cycle).



The activities in one phase may overlap those in the previous one. Hence the plan establishes an administrative structure for a systematic, co-ordinated and effective response at the district level. The purpose of the plan is to:-

- Ensure that the areas in district vulnerable to disasters are identified and measures for prevention and mitigation are undertaken by the department at the district level as well as by the local authorities promptly and effectively.
- Develop a system of coordination, collaboration and integrated approach at the district level.
- Identify the capacities of the responder agencies at the district level and assign functional responsibilities to each of them.
- Establish a central facility in the district, which enables all the responder agencies to interact and coordinate their efforts.
- Suggest hazard specific preparedness, response and mitigation measures.
- Plan resource requirements and coordinate with the state government for requisitioning the need based resources.
- Provide an inventory of resources, key facilities and addresses for deployment and assistance towards preparedness and mitigation.
- Build the capacity of the responder agencies and communities for better preparedness and mitigation.

Considering the present global disaster scenario, the traditional disaster management that focused on crisis management has now given emphasis on risk management ensuring involvement of people and communities at every state and in each process.

### **1.8 Objectives of the plan:**

The objectives behind the preparation of the District Disaster Management Plan is

- To mitigate impact of natural and man-made disasters through preparedness at District, Block and Village level.
- The District Disaster Management Plan (DDMP) helps to bring together the information related to equipments, skilled manpower and critical supplies available in the district.
- It helps to know the standard operating procedures of various departments at the time of disaster. The role and responsibility of each and every line department as well as the officers can be detected at the time of disaster.
- It helps the district administration to assess its own capacity in terms of available resources and get ready to mitigate any unexpected disaster effectively and to prevent the loss of human lives and property through preparedness, prevention & mitigation of disasters.
- To assist the line departments, block administration, communities in developing compatible skills for disaster preparedness and management.
- To disseminate factual information in a timely, accurate and tactful manner while maintaining necessary confidentiality.
- To develop immediate and long-term support plans for vulnerable people in/during disasters.



I/16727/2023

h) To have response system in place to face any eventuality.

**Function of The District Disaster Management Plan:****2.1 Majuli- Administrative Profile :-**

Majuli is a newly created District. It has population of about 2,17,858 nos. (Database collected from the Gaonburhas through a local census, 2023) As per 2011 Census it was 1,67,304 nos. It is bounded by North Lakhimpur District in the north and Jorhat in the south. Sivsagar district lies towards its east and Golaghat district lies toward its south-west. There are some villages of Majuli which are located around 70 km away from mainland and can be reached only via Golaghat district. Another islet called Sadhu Chapori is also part of Majuli district which is 142 km away in the river from district head quarter and can be reached via Lakhimpur District. Thus, although Majuli has less population, it is very widely spread across the river Brahmaputra.

**Some important information about the District**

1. District	:Majuli
2. Revenue Circle	: Two, i.e. Majuli Revenue Circle & Ujani Majuli Revenue Circle
3. Development Blocks	: a. Majuli Development Block b. Ujani Majuli Development Block
4. Total Geographical area of the Circle	: 1156 Square KM (including water portion)
5. Highest Elevation	: 84.5 m (277.2 ft)
6. Geographical location	: Latitude - 26°57'0" N Longitude - 94°10'0" E
7. Total revenue village	:139 nos.
8. Total no. of Population	: 2,17,858 nos. (Database collected from the Gaonburhas through a local census, 2023)
9. Total no. of lot	:31 nos.
10. No. of Lot Mandals (including S.K)	:28 nos. presently available
11. Nos of Mouza	:3
12. Name of Mouza	:Kamalabari, Ahataguri and Salmora Mouza.
13. Total no. of lot Gaonburah	:123 nos.
14. Gaon Panchayat	:20 nos.
15. Police Station (PS)	:4 nos. Majuli PS, Garamur PS, Dakhin Majuli PS and Jengrai PS
16. Out Post	:Balichapori, Bongaon and Nayabazar Out Post.
17. Assembly Constituency	: Entirely covered by 99 Majuli (ST) LAC
18. Maximum Temperature	: Summer-22° to 38° Winter-10° to 12°
19. Average Rainfall	: 173 cm
20. Location above sea level-	: 84'6 M above sea level

I/16727/2023

## 2.2 Disasters

Flood and Erosion are two recurrent natural calamities in Majuli. However, there are other disasters such as Storm, Earth Quake which are less frequent yet have caused considerable damage to people and property in the past. Other disasters like Fire Accidents, Drowning, Boat Capsizing, Elephant depredation etc. are also common in Majuli where immediate rescue and relief operations are essential.

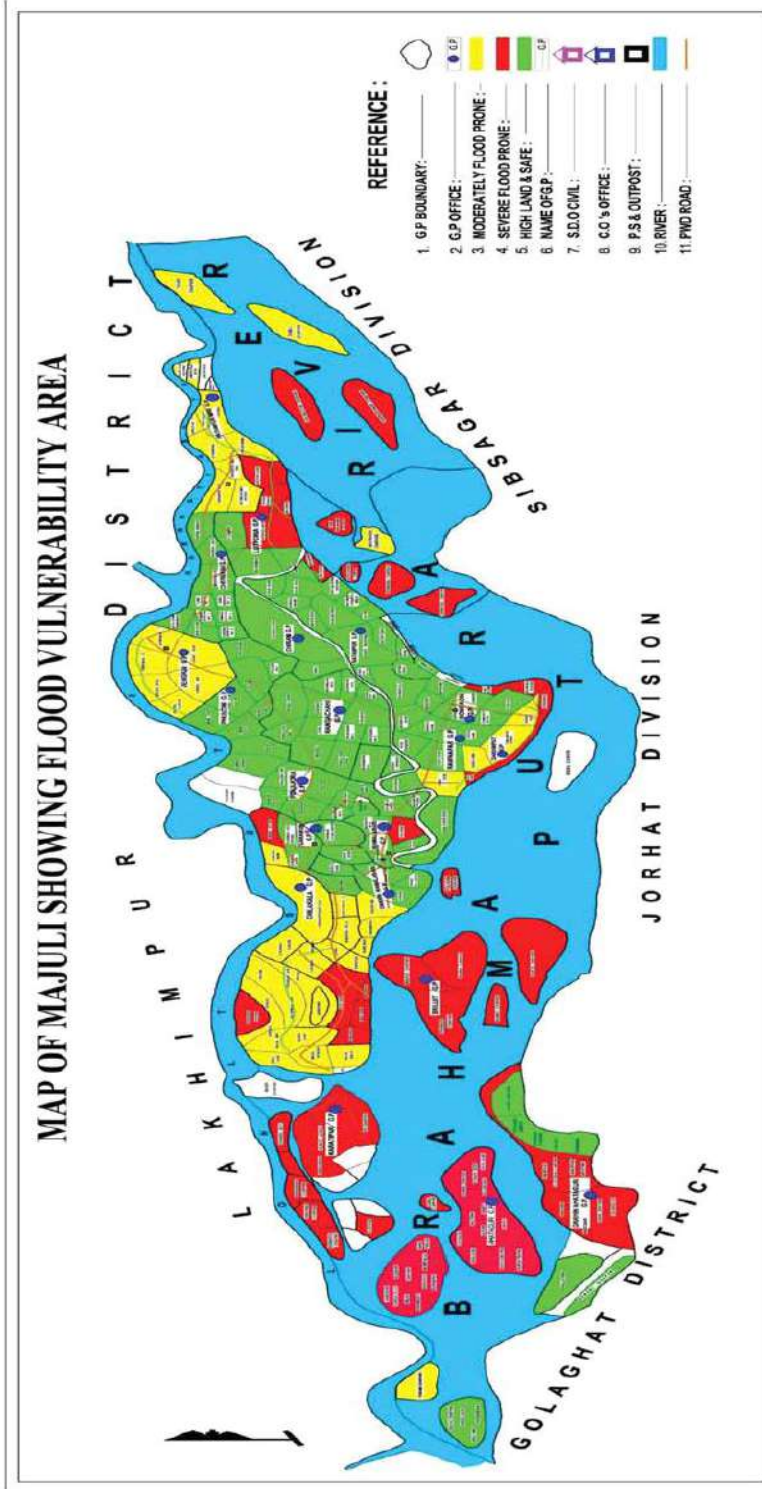
## 2.3 Flood

Flood is a perennial problem affecting people of Majuli every year during monsoon season. Majuli gets inundated not only in severe floods but also in normal flood cycles. Every year, at least three waves of floods affect Majuli with different intensities. The island has been experiencing floods for a long time as it is integral part of the active floodplain of River Brahmaputra. Floods here are associated with huge loss of life and property such as houses, crops etc., spread of epidemic, non-availability of essential commodities, artificial price-rise, nonavailability of sufficient medicines, drinking water etc. At times, schools, anganwadi centers, medical centers get completely inundated and are closed for days together. This causes huge direct and indirect loss to all sections of people. A severe flood can cause huge damage to many roads, bridges and culverts. Reconstruction of these flood damaged structures takes years together for sanction of fund and implementation to be complete. Often it leads to huge discontentment among people resulting in several law and order problems. The recent flood scenario reveals that nature of flooding, frequency, and extent of flood damage has been increasing over the years. Although flood is an integral part of life here, the untimely and severe floods in the recent years make the community highly vulnerable and less resilient compared to earlier days.

I/16727/2023

## VULNERABILITY MAPPING

All the villages in Majuli are mapped according to its vulnerability and enlisted in annexure II.



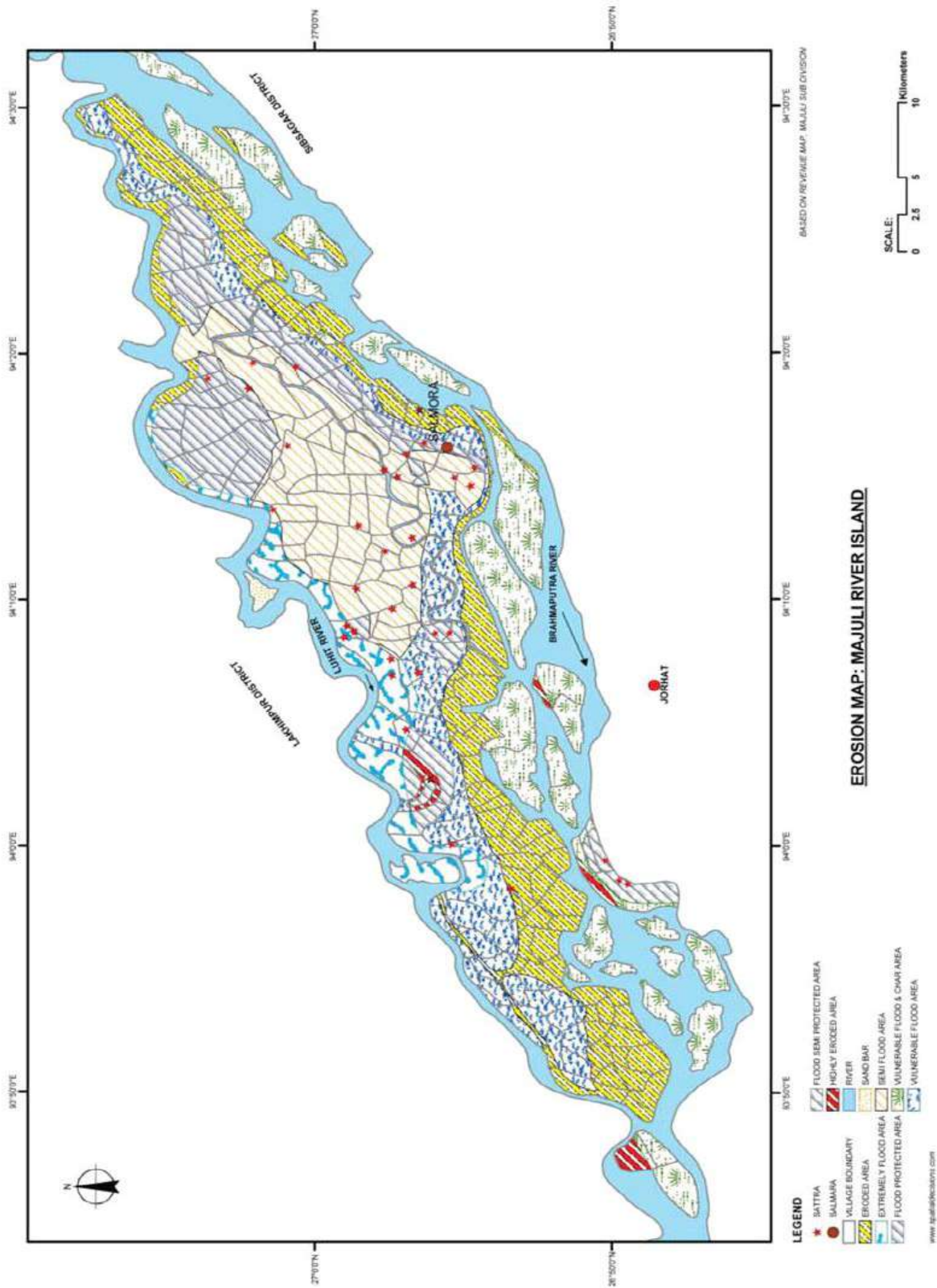
Map 2 Flood Vulnerability Map

## 2.4 Erosion

Erosion is the most severe problem that affects Majuli. Since it is not considered as a natural disaster, no relief is prescribed under SDRF/NDRF guidelines except a compensation clause for loss of substantial portion of land caused by change of course of river. Unfortunately, families affected by erosion have tough time to cope with loss. Suddenly they lose entire agricultural land, homestead land. Due to flood, extensive erosion has been taking place in various sites of the island. Severe erosion has been occurring in areas like Kamalabari, Haldibari, Sonowal-Kacharigaon, Salmora, Kamargaon, Bessamera, Dakhinpat, Chumaimari, Kaniajan and Ahatguri due to flood water. Several Gaon Panchayats like Ahotguri, Dakhin Ahotguri of Majuli have lost school buildings and panchayat office building owing to severe erosion of Brahmaputra banks. Dozens of families have moved to embankment with makeshift structures. Every year these families are rehabilitated by giving alternate land. But presently there is no suitable land in Ahotguri, Dakhin Ahotguri Gaon Panchayats. Thus many families have started shifting towards Dergaon revenue circle of Golaghat district. These erosion affected families within Majuli have settled on either side of embankment in several places without basic amenities. There is a need for taking up projects phase-wise for construction of colonies for rehabilitation of such erosion-affected families. Such schemes may be taken up under NLCPR or

I/16727/2023

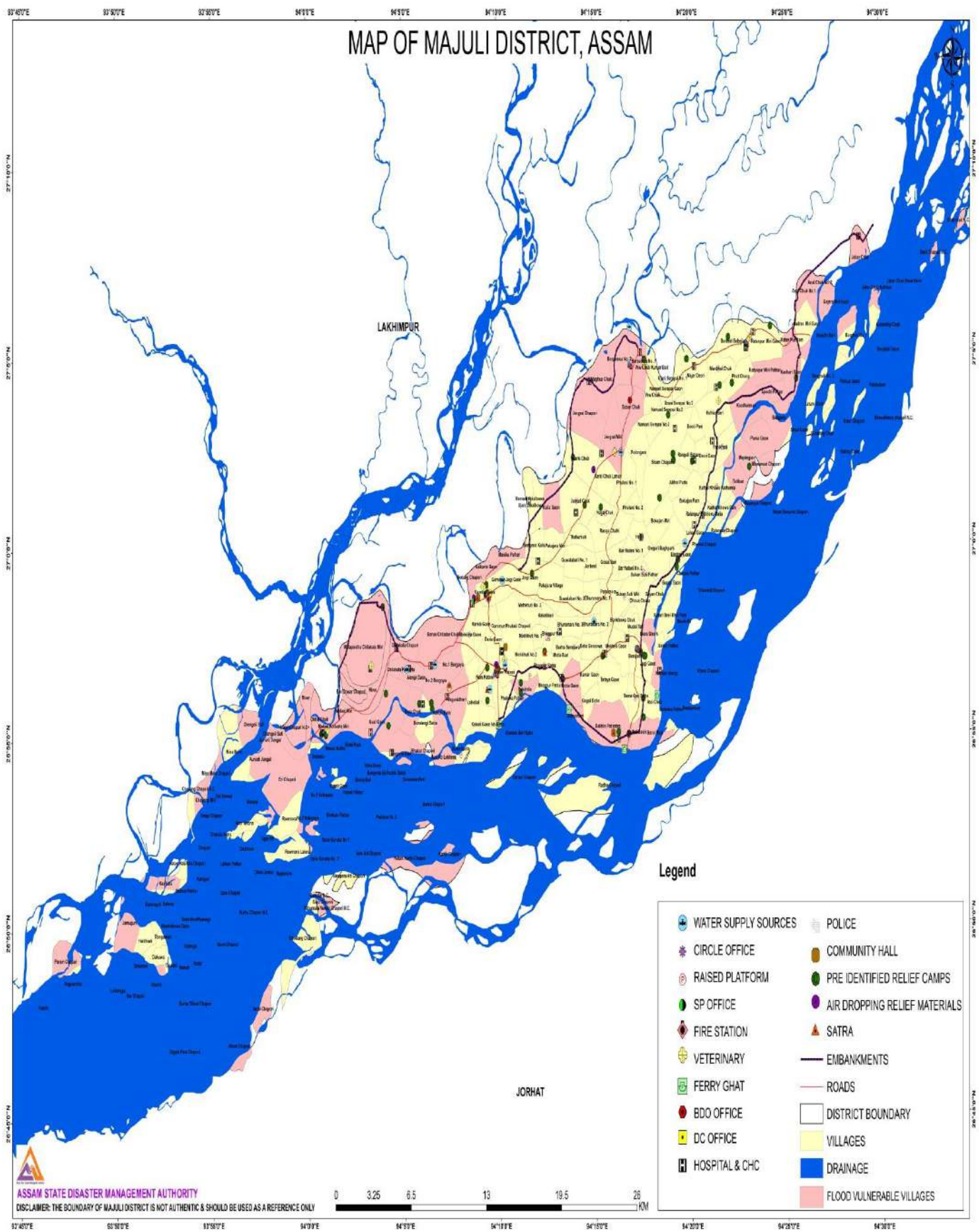
any other suitable funds. An effort is being made to construct raised platforms in low lying areas for rehabilitation of such families under MGNREGS.



Map 3 Erosion Map of Majuli



I/16727/2023

Majuli District Flood Resources Map:

I/16727/2023

## 2.5 Earth-Quake

The entire Brahmaputra basin is marked by numerous active faults because of which occurrence of earthquake in this region is very frequent. Some of the recent major Earthquakes of this region are Great Indian Earthquake of 1897 (8.7), Dhubri Earthquake of 1930 (7.0), Assam Earthquake of 1950 (8.6) and Indo-Burma Earthquake of 1988 (7.0). Earthquake in this region has a long-lasting impact as river flows through erodible formations. With a high-intensity Earth-Quake, the whole river course can get upset causing large-scale erosion; the river-bed may rise increasing the flood-proneness of this region. The Earthquake of 1950 majorly affected the upper Brahmaputra valley including Majuli. It was the most severe disaster causing tremendous changes in the riverine topography and sudden rise in the river bed. Such an upstream phenomenon was highly responsible for channel instability and severe floods downstream in the Dibrugarh-Nemati reach along Majuli. From this time Majuli island has come in to the grip of severe flood and erosion.

## 2.6 Cyclone

The bardoichila, a cyclonic wave from the Southwesterly monsoon hits the island and most parts of Assam. This uproots vegetation and often weakens structures. Traditionally the bamboo and cane ties are strengthened during this time, or new houses are constructed, thereby making the houses stronger to withstand the strong wind. Wide publicity on impending cyclone and advisory to take necessary measures in the rural areas usually helps in mitigating the damage. It is essential to assess the damage caused, immediately after such storm/cyclone to provide temporary relief as well as compensation for house damage, loss of livestock etc. During cyclone and storm, other accidents occur due to turbulence in the river. It is essential to warn people from plying in small boats in the river Brahmaputra during this period. If situation warrants, public ferry service may also need to be suspended until storm clears.

## 2.7 Boat-Capsizing

Although it cannot be called as natural disaster, as the only connectivity to the river island is through ferry service, it is likely to cause huge man-made disaster district Disaster Management Plan- Majuli | INTRODUCTION 11 if necessary safety measures are not followed. Although no such large-scale disaster took place in Majuli, such accidents have occurred elsewhere in Assam causing huge loss to human life. In 2012 April, a ferry carrying around 250 people capsized in Brahmaputra near Dhubri. 103 persons have lost their lives in this tragedy. Inland Water Transport Department is the supervising authority to ensure safety of the boats. There are several ferry ghats on Majuli Island. While some ghats are controlled by local bodies such as gaon panchayats, others are operated by IWT through lease system. Often, the ferry operators flout the safety guidelines and run ferries beyond optimum carrying capacity. These rules are codified in Control and Management of Ferries Rules 1968. Regular check on Ferries for compliance could avoid major accidents. Further, there is need for modernizing navigation system in these ferries by providing GPS and echosounders etc.

## 2.8 Fire and Drowning

Fire accidents and drowning of people who go to swim in the river Brahmaputra and its innumerable tributaries occur occasionally and need immediate rescue operations. Often these cases lead to breach of law and order depending on the circumstance. It is essential to appraise Deputy Commissioner, Jorhat immediately in this regard whenever such accidents occur for necessary support.

## 2.9 Pandemic (COVID-19)

Coronavirus disease 2019 (COVID-19) is an infectious disease caused by severe acute respiratory syndrome coronavirus 2 (SARS-CoV-2). It was first identified in December 2019 in Wuhan, Hubei, China, and has resulted in an ongoing coronavirus pandemic. On 5 October, the WHO said that one in ten people around the world (around 800 million) may have been infected with COVID-19. As of 14 October 2020, 38.1 million cases have been reported across 188 countries and territories with more than 1.08 million deaths; more than 26.4 million people have recovered.

Common symptoms include fever, cough, fatigue, shortness of breath or breathing difficulties, and loss of smell and taste. While most people have mild symptoms, some people develop acute respiratory distress syndrome (ARDS) possibly precipitated by cytokine storm, multi-organ failure, septic shock, and blood clots. The incubation period may range from one to fourteen days.

The first case of the COVID-19 pandemic in the Indian state of Assam was reported on 31 March 2020.

## 3 LEGAL FRAMEWORK

### 3.1 The Assam Relief Manual

The Assam Relief Manual 1976 outlines an integrated plan for relief administration. It incorporates executive instructions issued by the State Government from time to time to deal with emergency situation arising out of natural calamities, particularly floods. In this manual, the role of different authorities is clearly defined, emphasizing the role of co-ordinating authorities. The Flood Control Department, State Government of Assam through the Embankment and Drainage Act, 1953 published in 1954 is responsible for immediate protection to the island from erosion of Brahmaputra and implementing long term plans.



I/16727/2023

3.2 ASDMA

As mandated by Disaster Management Act 2005, the Government of Assam has adopted the act in 2006. The State Government has established the Assam State Disaster Management Authority (ASDMA) chaired by the Honorable Chief Minister, Assam with Hon'ble Minister Revenue and Disaster Management as its Vice Chairperson. To execute the mandate of the Authority the State Executive Committee with the Chief Secretary, Assam as its Chairperson has also been notified as per provision of the Disaster Management Act. ASDMA has notified the District Disaster Management Authority in all the 27 districts of Assam and placed officers for carrying out disaster management activities at the district. Assam has framed Disaster Management Policy and Disaster Management Rules in 2010 for providing the basic framework for the Disaster Management operations in the State.

3.3 State Disaster Response Fund (SDRF)

Norms are laid out for gratuitous Relief and assistance for different categories of damages caused by natural disasters by Disaster Management Division of Ministry of Home Affairs from time to time. Presently, the list of items and norms for assistance from SDRF and NDRF is accepted as per the recommendations of Thirteenth Finance Commission for the period of 2012-2015. The revised items and norms of assistance from the State Disaster Response Fund and the National Disaster Response Fund is attached as bellow.

F.No.33-03/2020-NDM-I (Vol-II)  
Government of India  
Ministry of Home Affairs  
(Disaster Management Division)

'C' Wing, 3<sup>rd</sup> Floor, NDCC-II,  
Jai Singh Road, New Delhi.  
Dated, the 10<sup>th</sup> October, 2022

To

- (i) The Chief Secretaries of All States
- (ii) The Relief Commissioners/Secretaries (DM) of all States.

Sub: Items and Norms of assistance from the State Disaster Response Fund (SDRF) and the National Disaster Response Fund (NDRF) for the period 2022-23 to 2025-26 - regarding.

Sir/Madam,

I am directed to refer to this Ministry's letter no 33-03/2021-NDM-I dated 12.01.2022 (<https://ndmindia.mha.gov.in/images/gallery/Guidelines%20SDRF%20&%20NDRF.PDF>) and to state that based on the recommendations of the Fifteenth Finance Commission (FFC) on financing of disaster risk management and the report of the Expert Committee set up by this Ministry, the Government of India has revised the items and norms for assistance from SDRF and NDRF. The FFC has recommended three sub-windows of (i) Response & Relief; (ii) Recovery & Reconstruction; and (iii) Preparedness & Capacity Building, within SDRF and NDRF. Accordingly, the items and norms of expenditure have been divided in these 3 sub-windows. The approved list of items and norms for assistance from SDRF and NDRF in the wake of notified natural disasters is annexed (English and Hindi), which will be effective from the financial year 2022-23.

2. The revised items and norms is also available on the website of Disaster Management Division of the Ministry of Home Affairs i.e. [www.ndmindia.mha.gov.in](http://www.ndmindia.mha.gov.in).

3. This supersedes Ministry of Home Affairs earlier letters No 32-7/2014-NDM-I dated the 8<sup>th</sup> April, 2015; No. 33-4/2020-NDM-I dated 14.03.2020, 28.03.2020, 14.07.2020, 23.09.2020, 15.04.2021 & 25.09.2021; No. 33-08/2020-NDM-I dated 27.05.2020; and No.04-01/2018-NDM-I dated 01.12.2020, on the subject.

Encl: As above

Yours faithfully,

  
(Pawan Kumar)  
Director (DM-I)  
Tel: 23438123

E-mail: [mk.pawan65@gov.in](mailto:mk.pawan65@gov.in)

Copy for information and necessary follow up action to:

1. Accountant General of all State Governments.
2. Comptroller & Auditor General, (CAG), New Delhi.
3. Controller & Auditor General, (CAG), New Delhi.
4. Resident Commissioners of State Governments

....2/-

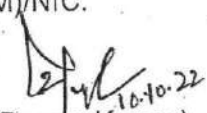
**Annexure-2**

I/16727/2023

- 2 -

Distribution:

1. Ministry of Finance, Department of Expenditure [Addl. Secretary (FCD)], North Block, New Delhi.
2. Ministry of Agriculture, Joint Secretary (DM), Krishi Bhawan, New Delhi.
3. Member Secretary, National Disaster Management Authority, NDMA Bhawan, Safdurjung Bhawan, New Delhi.
4. All concerned Central Ministries/Departments/Organizations.
5. PMO/Cabinet Secretariat.
6. PS to HM/PS to MOS(N)
7. Sr. PPS to Home Secretary/Addl. Secretary (DM & FFR)/Joint Secretary (DM)/NIC.

  
(Pawan Kumar)  
Director (DM-I)  
Tel: 23438123

E-mail: [mk.pawan65@gov.in](mailto:mk.pawan65@gov.in)

I/16727/2023

## Annexure

**REVISED LIST OF ITEMS AND NORMS OF ASSISTANCE FROM STATE DISASTER RESPONSE FUND (SDRF) AND NATIONAL DISASTER RESPONSE FUND (NDRF)**

(Period 2022-23 to 2025-26, MHA Letter No. 33-03/2020-NDM-I Dated 10.10.2022)

S.No.	Items	Norms of Assistance
<b>A</b>	<b>Response &amp; Relief [40% of State Disaster Risk Management Fund (SDRMF) i.e. equal to 50% of SDRF allocation for the year]</b>	
<b>1</b>	<b>Gratuitous Relief</b>	
	a) Ex-Gratia payment to families of deceased persons.	Rs. 4.00 lakh per deceased person, including those involved in the relief operations or associated in preparedness activities, subject to the certification regarding cause of death from the appropriate authority.
	b) Ex-Gratia payment for loss of a limb or eye(s).	Rs. 74,000/- per person, when the disability is between 40% and 60%.  Rs. 2.50 lakh per person, when the disability is more than 60%.  Subject to certification by a doctor from a hospital or dispensary of Government, regarding the extent and cause of disability.
	c) Grievous injury requiring hospitalization	Rs. 16,000/- per person requiring hospitalization for more than a week.  Rs. 5400/- per person requiring hospitalization for less than a week.  <b>Note:</b> Injured persons getting treatment under the 'Ayushman Bharat' Yojna, will not be eligible for relief under this item.
	d) Clothing and utensils/ household goods for families, whose houses have been washed away/ fully damaged/severely inundated for more than two days due to a natural calamity.	Rs. 2,500/- per family, for the loss of clothing.  Rs.2,500/- per family, for loss of utensils/ household goods.
	e) Gratuitous relief for families whose livelihood is seriously affected.	Gratuitous Relief (GR) for families, whose livelihood is seriously affected will be provided to two adults members of the affected family as per actual rate of MNREGA per day or average rate of all States/UTs per day, whichever is lower. For this purpose, notification issued by Ministry of Rural Development from time to time, is to be referred for calculating average rate. The relief amount should be disbursed

I/16727/2023

		<p>through DBT/cash(In case of exigency of the situation only) or the State Government may provide this relief in kind.</p> <p>State Govt. will certify that identified beneficiaries are not housed in relief camps, during the period GR is provided. Further, the State Government will provide the basis and process for arriving at such beneficiaries, district-wise.</p> <p>Period for providing gratuitous relief will be as per the assessment of the State Executive Committee (SEC) and the Central Team (in case of NDRF). The default period of assistance will be upto 30 days, which may be extended upto 60 days in the first instance, if required, and subsequently upto 90 days in case of drought/ pest attack. Depending on the ground situation, the SEC can extend the time period beyond the prescribed limit. Provided that expenditure on this account, in no case, should exceed 25% of SDRF allocation under this window (Response &amp; Relief) for the year.</p> <p>Further, to ensure transparency, the list of persons to whom Gratuitous Relief is provided, should be uploaded on the website of the State Government. The State Government shall notify the basis and proof for the identification of beneficiaries in a transparent manner.</p>
<b>2.</b>	<b>Search &amp; Rescue Operations</b>	
	(a) Cost of search and rescue measures/ evacuation of people affected/ likely to be affected.	<p>As per the actual cost incurred, assessed by SEC and recommended by the Central Team (in case of NDRF).</p> <p>By the time the Central Team visits the affected area, these activities may be already over. Therefore, the SEC and the Central Team can recommend actual/ near-actual costs.</p>
	(b) Hiring of boats and other essential equipments for carrying immediate relief and saving lives.	<p>As per the actual cost incurred, assessed by SEC and recommended by the Central Team (in case of NDRF).</p> <p>The quantum of assistance will be limited to the actual expenditure incurred on hiring boats and other essential equipment required for rescuing stranded people and thereby saving human lives during a notified natural calamity.</p>
<b>3</b>	<b>Relief Measures</b>	
	(a) Provision for temporary accommodation, food, clothing, medical care, Gen-set etc. for	As per actual cost incurred, and assessed by SEC and recommended by the Central Team (in case of NDRF), for a period upto 30 days. The

I/16727/2023

	people affected/ evacuated and sheltered in relief camps.	SEC would need to specify the number of camps, their duration and the number of persons in camps. In case of continuation of a calamity like drought, or widespread devastation caused by earthquake or flood etc., this period may be extended to 60 days. Depending on the ground situation, the SEC can extend the time period beyond the prescribed limit. Provided that expenditure on this account, in no case, should exceed 25% of SDRF allocation under this window (Response & Relief) for the year.  Medical care to be provided from National Health Mission (NHM).
	(b) Air dropping of essential supplies and rescue by Air Force	As per actual cost incurred, assessed by SEC and recommended by the Central Team (in case of NDRF).  The quantum of assistance will be limited to actual amount raised in the bills by the Ministry of Defence for airdropping of essential supplies and rescue operations only.
	(c) Provision of emergency supply of drinking water.	As per actual cost, based on the assessment of need by SEC and recommended by the Central Team (in case of NDRF), up to 30 days, which may be extended upto 90 days in case of drought. Depending on the ground situation, the SEC can extend the time period beyond the prescribed limit. Provided that expenditure on this account, in no case, should exceed 25% of SDRF allocation under this window (Response & Relief) for the year.
<b>4.</b>	<b>Clearance Of Affected Areas</b>	
	a) Clearance of debris in public areas.	As per actual cost, for a period upto 30 days from the date of start of the work, based on assessment of need by SEC for the assistance to be provided under SDRF and as per the assessment of the Central team for assistance to be provided under NDRF.
	b) Draining off flood water in affected areas <sup>1</sup>	As per the actual cost within 30 days from the date of start of the work based on assessment of need by SEC for the assistance to be provided under SDRF and as per assessment of the Central team (in case of NDRF).
	c) Disposal of dead bodies/ Carcasses <sup>1</sup>	As per the actual cost, based on assessment of need by SEC and recommendation of the Central Team (in case of NDRF).
<b>5</b>	<b>Agriculture</b>	
(i)	Assistance to small & marginal farmers having landholding upto 2 ha	

I/16727/2023

(A)	<b>Assistance for land and other loss</b>	
	a) De-silting of agricultural land (where thickness of sand/ silt deposit is more than 3", to be certified by the competent authority of the State Government.)	Rs 18,000/- per hectare for each item.  Above is subject to a minimum assistance of not less than Rs. 2,200/- per farmer.  (Subject to the condition that no other assistance/ subsidy has been availed of by/ is eligible to the beneficiary under any other Government Scheme)
	b) Removal of debris on agricultural land in hilly areas	
	c) De-silting/ Restoration/ Repair of fish farms	
	d) Loss of substantial portion of land caused by landslide, avalanche, change of course of rivers.	Rs 47,000/- per hectare to only those small and marginal farmers whose ownership of the land is legitimate as per the revenue records. Above is subject to a minimum assistance of not less than Rs. 5,000/- per farmer
(B)	<b>Input subsidy (where crop loss is 33% and above)</b>	
	a) For agriculture crops, horticulture crops and annual plantation crops	Rs. 8,500/- per ha. in rainfed areas.  Above is subject to a minimum assistance of not less than Rs.1,000/- per farmer and restricted to sown areas.  Rs. 17,000/- per ha. in assured irrigated areas.  Above is subject to a minimum assistance of not less than Rs.2,000/- per farmer and restricted to sown areas.
	b) Perennial crops/Agro forestry (Plantation in own farmland)	Rs. 22,500/- ha. for all types of perennial crops/ Agro forestry (Plantation in own farmland), subject to a minimum assistance of not less than Rs. 2,500/- per farmer and restricted to sown areas.
	c) Sericulture	Rs. 6,000/- per ha. for Eri, Mulberry, Tussar  Rs. 7,500/- per ha. for Muga.  Above is subject to a minimum assistance of not less than Rs.1000/- per farmer and restricted to sown areas.
(ii)	<b>Input subsidy to farmers having more than 2 Ha of landholding</b>	Rs. 8,500/- per hectare in rainfed areas and restricted to sown areas.  Rs. 17,000/- per hectare for areas under assured irrigation and restricted to sown areas.  Rs. 22,500/- per hectare for all types of perennial crops/ trees including agro forestry (Plantation in own farmland) and restricted to sown areas.



I/16727/2023

		Assistance may be provided where crop loss is 33% and above, subject to a ceiling of 2 ha. per farmer.
	<b>Note:</b> Assistance for input subsidy under Item No. 5(i)(B) and 5(ii) will be adjusted to the extent of insurance claim received under the Prime Minister Fasal Bima Yojna (PMFBY), for the instant calamity.	
6.	<b>Animal Husbandry - Assistance To Small And Marginal Farmers And Landless Livestock Owners</b>	
	i) Assistance for the loss of milch animals, draught animals or animals used for haulage.	<p>Milch Animals-</p> <p>Rs. 37,500/- Buffalo/ cow/camel/ yak/ Mithun etc.</p> <p>Rs. 4,000/- Sheep/ Goat/ Pig</p> <p>Draught animals -</p> <p>Rs. 32,000/- Camel/ horse/ bullock etc.</p> <p>Rs. 20,000/- Calf/Donkey/ Pony/ Mule/ Heifers</p> <p>The assistance may be restricted for the actual loss of economically productive animals due to notified natural calamity and will be subject to a ceiling of 3 large milch animals and /or 30 small milch animals or 3 large draught animals and/or 6 small draught animals per household irrespective of whether a household has lost a larger number of animals.</p> <p>(Claim for loss of animals will be considered only if number and type of animals owned by Small and Marginal Farmers/Landless Livestock Owners are registered with local/designated authorities.)</p> <p>Poultry:-</p> <p>Poultry @ 100/- per bird subject to a ceiling of an assistance of Rs 10,000/- per beneficiary household. The death of the poultry birds should be on account of a natural calamity.</p> <p><b>Note:</b> - Relief under these norms is not eligible if the assistance is available from any other Government Scheme, e.g. loss of birds due to Avian Influenza or any other diseases for which the Department of Animal Husbandry has a separate scheme for compensating the poultry owners.</p>
	ii) Provision of fodder / feed concentrate including water supply and medicines in cattle camps.	<p>Large animal - Rs. 80/- per day.</p> <p>Small animal - Rs. 45/- per day.</p>

I/16727/2023

	<p><b>Explanation:</b> It will also include existing Gaushalas, if authorized by the State Government by Notification or Government Order, to act as a cattle camp subject to the following conditions:-</p> <p>(i) During the period of calamity, District Administration will assess the requirement of cattle shelter and number of gaushala required to be notified as cattle shelter in the District/Tehsil. After obtaining the base-line information on the cattle already sheltered and the number of more cattle it can accommodate, Gaushala may be notified as cattle shelter.</p> <p>(ii) The notified gaushala shall maintain a separate account of the additional cattle belonging to SMF and landless labourers for the notified drought period. The consolidated list of SMF and landless beneficiaries with number and types of animals will be displayed on the notice board of Gram Panchayat, Block, Tehsil and in the office of Sub-Divisional Magistrate and District Magistrate as well as State/ District web-site for the purpose of verification and social audit.</p> <p>(iii) SDRF funds will only be released to such notified gaushala on reimbursement basis and will be limited to list of individual beneficiaries notified as in Sl.No. (ii) above.</p>	<p>Period for providing relief will be as per the assessment of the SEC and the Central Team (in case of NDRF). The default period for assistance will be for the period of calamity upto 30 days, which may be extended upto 60 days in the first instance and in case of severe drought up to 90 days. Depending on the ground situation, the SEC can extend the time period beyond the prescribed limit. Provided that expenditure on this account, in no case, should exceed 25% of SDRF allocation under this window (Response &amp; Relief) for the year.</p> <p>Based on assessment of need by SEC and recommendation of the Central Team, (in case of NDRF) consistent with estimates of cattle as per Livestock Census and subject to the certificate by the competent authority about the requirement of medicine and vaccine being calamity related.</p>
	<p>iii) Transport of fodder to cattle outside cattle camp</p>	<p>As per actual cost of transport during notified calamity, based on assessment of need by SEC and the recommendation of the Central Team (in case of NDRF), consistent with estimates of cattle as per Livestock Census.</p>
<b>7</b>	<b>Fishery</b>	
	<p>i) Assistance to Fisherman for repair / replacement of non-mechanized boats and damaged/ lost nets.</p> <p>(This assistance will not be provided if the beneficiary is eligible or has availed of any subsidy/</p>	<p>Rs. 6,000/- for repair of partially damaged boats only</p> <p>Rs. 3,000/- for repair of partially damaged net</p> <p>Rs.15,000/- for replacement of fully damaged boats</p>

I/16727/2023

	assistance, for the instant calamity, under any other Government Scheme.)	Rs. 4,000/- for replacement of fully damaged net  (Assistance under this item will be adjusted to the extent of insurance claim, if any, received by the fisherman, under any insurance scheme, for the instant calamity).
	ii) Input subsidy for fish seed farm to Small and Marginal Farmers	Rs. 10,000/- per hectare.  This assistance will not be provided if the beneficiary is eligible or has availed of any subsidy/ assistance, for the instant calamity, under any other Government Scheme, except the one time subsidy provided under the Scheme of Ministry of Fisheries, Animal Husbandry & Dairying.
<b>8</b>	<b>Handicrafts/Handloom – Assistance To Artisans</b>	
	i) For replacement of damaged main functional tools/ equipments	Rs. 5,000/- per artisan for equipments.  Subject to certification by the competent authority designated by the Government about damage and its replacement.
	ii) For loss of raw material/ goods in process/ finished goods	Rs. 5,000/- per artisan for raw material.  Subject to certification by Competent Authority designated by the State Government about loss and its replacement.
<b>9</b>	<b>Locust Control</b>	
	Hiring of vehicles, tractors, with spray equipments for spraying of plant protection chemicals for pest control, hiring of water tankers and purchase of plant protection chemicals for locust control.	As per the actual cost, based on the assessment of need by the SEC and recommended by the Central Team (in case of NDRF).  The quantum of assistance will be limited to the actual expenditure incurred on hiring vehicles, tractors with spray equipments for spraying of plant protection chemicals for locust control during locust attack. However, expenditure on this account, in no case, should exceed 25% of SDRF allocation under this window (Response & Relief) for the year.
<b>B.</b>	<b>Recovery &amp; Reconstruction: (30% Of SDRMF i.e. equal to 37.50% of SDRF allocation for the year)</b>	
<b>10</b>	<b>Housing</b>	
	a) Fully damaged/ destroyed houses and severely damaged houses	



I/16727/2023

	i) Pucca house	Rs. 1,20,000/- per house, in plain areas.,
	ii) Kutcha House	Rs. 1,30,000/- per house, in hilly areas.
	<b>b) Partially Damaged Houses (Other than huts) where the damage is at least 15%</b>	
	i) Pucca house	Rs. 65,00/- per house
	ii) Kutcha House	Rs. 4,000/- per house,
	<b>c) Damaged/ destroyed huts:</b>	Rs. 8,000/- per hut,  (Hut means temporary, make shift unit, inferior to Kutcha house, made of thatch, mud, plastic sheets etc. traditionally recognized as hut by the State/ District authorities.)  Note: The damaged house/hut should be an authorized construction, duly certified by the Competent Authority of the State Government.
	<b>e) Cattle shed attached with house</b>	Rs. 3,000/- per shed,
<b>11</b>	<b>Infrastructure</b> [Repair/restoration(of immediate nature) of damaged infrastructure]	
	<b>(1) Roads &amp; bridges, which may include the following activities:</b>	Assessment of requirements: Based on the assessment of need, as per States' notified schedule of rates for repairs, by SEC and recommendation of the Central Team (in case of NDRF).  In case of repair of roads, assistance will be given based on the notified Ordinary Repair (OR) and Periodical Renewal (PR) of the State. In case OR & PR is not available, then assistance will be provided as per rate prescribed in this item. However, in any case, the assistance will be provided at the rate whichever is lower.  Prescribed rate are as under:-  ➤ Repairs of State Highways /Major District Roads(MDR) - in normal areas -- @ Rs. 1.0 lakh /km ; - in hilly areas -- @ Rs. 1.25 lakh /km ;  ➤ Repairs of Rural/Village Roads with culverts - in normal areas -- @ Rs. 60,000/- km ; - in hilly areas -- @ Rs. 75,000 / km ;  ➤ Repairs of RCC Culvert/Bridge - in normal areas -- @ Rs 60,000 per culvert; - in hilly areas -- @ Rs 75,000/- per culvert.
	i) Filling up of breaches and potholes, use of pipe for creating waterways, repair and stone pitching of embankments.	
	ii) Repair of breached culverts.	
	iii) Providing diversions to damaged/washed out portions of bridges to restore immediate connectivity.	
	iv) Temporary repair of approaches to bridges/embankments of bridges, repair of damaged railing bridges, repair of causeways to restore immediate connectivity, granular sub base, over damaged stretch of roads to restore traffic.	

I/16727/2023

	<p><b>(2) Drinking Water Supply Schemes</b>, which may include the following activities:-</p> <p>i) Repair of damaged platforms of hand pumps/ring wells/spring-tapped chambers/public stand posts, cisterns.</p> <p>ii) Restoration of damaged stand posts including replacement of damaged pipe lengths with new pipe lengths, cleaning of clear water reservoir (to make it leak proof).</p> <p>iii) Repair of damaged pumping machines, leaking overhead reservoirs and water pumps including damaged intake-outtake structure, approach gantries/jetties.</p>	<p>Damaged drinking water supply schemes will be eligible for assistance as per actual, subject to a ceiling of Rs 2.00 lakh per damaged scheme.</p> <p>Cleaning of Community drinking water wells as per actual, subject to a ceiling of Rs 10,000/ per well</p>
	<p><b>(3) Minor Irrigation Schemes</b>, which may include the following activities:</p> <p>i) Immediate repair of damaged canal structures and earthen/ masonry works of tanks and small reservoirs with the use of cement, sand bags and stones.</p> <p>ii) Repair of weak areas such as piping or rat holes in dam walls/ embankments.</p> <p>iii) Removal of vegetative material/building material/debris from canal and drainage system.</p> <p>iv) Repair of embankments of minor irrigation projects.</p>	<p>In case of repairs of minor Irrigation works, assistance will be given as per the schedule of rates (SOR) for repairs notified by the concerned State.</p> <p>In case SOR is not available, assistance for irrigation scheme/ canal will be provided as per actuals, subject to the ceiling of Rs 2.00 lakh per damaged minor scheme.</p> <p><b>Note:-</b> However, in any case, the assistance will be provided at the rate whichever is lower.</p> <p>Assistance for restoration of damaged embankment of minor irrigation projects will be at par with the case of similar rural roads, subject to the stipulation that no duplication would be done with any ongoing schemes.</p>
	<p><b>(4) Power</b> (only limited to immediate restoration of electricity supply in the affected areas):</p> <p>Damaged Poles/conductors and transformers upto 11 kv.</p>	<p>Regarding repair of damaged power sector, assistance will be given for the damaged conductors, poles and transformers upto the level of 11 KV and LT lines with bare conductor, as per details hereunder:</p> <p>➤ The rate of assistance will be:</p> <ul style="list-style-type: none"> <li>- Rs.5000/pole;</li> <li>- Rs. 0.50 lakh per km for repairing of damaged LT lines;</li> <li>- Rs.1.00 lakh for replacement of one damaged distribution transformer.</li> </ul>

I/16727/2023

		(Note:-The above assistance will not be applicable for those items which can be re-used).
	(5) Schools Repair of damaged schools building	As per actual, subject to a ceiling of Rs 2.00 lakh per school.
	(6) Primary/Community Health Centres Repair of Primary/Community Health Centres	As per actual, subject to a ceiling of Rs 2.00 lakh per unit.
	(7) Community Assets Owned by Panchayat Temporary repair of Mahila Mandal, Yuva Kendra, Panchayat Ghar, Community Hall, Anganwadi, etc.	As per actual subject to a ceiling of Rs 2.50 lakh per unit.
C.	<b>Preparedness &amp; Capacity Building (10% Of SDRMF i.e equal to 12.50% of SDRF allocation for the year)</b>	
12.	Procurement of essential search, rescue and evacuation equipments including communication equipments, etc for response to disaster.	Expenditure from the preparedness and capacity building window will be governed by the Guidelines issued separately by the Ministry of Home Affairs for the Preparedness & Capacity Building window of SDRF/ NDRF.
13	Capacity Building	
D.	<b>State Specific Disasters</b>	
	State specific disasters within the local context in the State, which are not included in the notified list of disasters eligible for assistance from SDRF/ NDRF, can be met from SDRF within the limit of 10% of the annual funds allocation of respective window of the SDRF.	<p>Expenditure is to be incurred from SDRF only (and not from NDRF), as assessed by the SEC.</p> <p>The norm for various items will be the same as applicable to other notified natural disasters, as listed above;</p> <p>or</p> <p>In these cases, the scale of relief assistance against each item for 'local disaster' shall not exceed the norms of SDRF.</p> <p>The flexibility is to be applicable only after the State has formally listed the disasters for inclusion and has notified transparent norms and guidelines, with a clear procedure for identification of the beneficiaries for disaster relief for such local disasters'; with the approval of SEC.</p>
E	<b>Items Not Covered under SDRF/NDRF</b>	
	a) Colleges and other educational institutions buildings b) Major/medium Irrigation Schemes c) Flood control and anti Erosion Protection work	



I/16727/2023

d)	Hydro Power Project/HT Distribution systems/Transformers and sub stations
e)	High Tension Lines (above 11 kv)
f)	State Govt Buildings viz. departmental/office building, departmental/residential quarters, religions structures, patwarkhana, Court premises, play ground, forest bungalow property and animal/bird sanctuary etc.
g)	Long term/permanent restoration work
h)	Procurement of equipments/ machineries under NDRF
i)	National Highways
j)	Sectors such as Telecommunication and Power (except immediate restoration of power supply), which generate their own revenues, and also undertake immediate repair/restoration works from their own funds/resources, are excluded.

**Note:-**

- (i) For assistance under NDRF for items at S. Nos. 2 (a), (b), 3 (a), (b), (c), 4 (a), (b), (c), 6 (ii), (iii), and 9, while actual expenditure is allowed, the State Government will provide the item-wise details of expenditure to the Inter-Ministerial Central Team (IMCT)/ Central Government.
- (ii) Ex-Gratia payment of Rs 50,000/- per deceased person, to next of kin of the deceased person, including those involved in the relief operations or associated in the preparedness activities, subject to the cause of death being certified as COVID-19, as per the guidelines jointly issued by the Ministry of Health and Family Welfare and the Indian Council of Medical Research on 3rd September, 2021, will be given as per guidelines on minimum relief issued by the National Disaster Management Authority (NDMA) dated 11.09.2021.  
  
This ex-gratia assistance will be applicable from the date of first COVID-19 case reported in the country and will continue till de-notification of COVID-19 as a disaster or till further orders, whichever is earlier, to next of kin of the deceased due to COVID-19.
- (iii) There will be a Mid-Term review of the norms after 2 years, based on price level index.
- (iv) The State Governments are to take utmost care and ensure that all individual beneficiary-oriented assistance is necessarily/ mandatorily disbursed through Direct Benefit Transfer in the bank account of the beneficiary.
- (v) The scale of relief assistance against each item for all notified disasters including 'local disaster' should not exceed the norms of SDRF/ NDRF. Any amount spent by the State for such disasters over and above the ceiling, would be borne out of the resources of the State Government and not from SDRF.

\*\*\*\*\*



I/16727/2023

### **3.4 Water Resources Department :**

This department is given responsibility to take up flood-protection works such as construction of embankments and their maintenance. They are also entrusted with setting up control room from 15th May to 15th October every year to report daily water level to sub-divisional officer for necessary action. Majuli Water Resource Division was established in 1987. It has entire Majuli district under its jurisdiction. It is headed by Executive Engineer, Water Resources whose head-quarter is in Garmur, Majuli.

### **3.5 Brahmaputra Board :**

The Brahmaputra Board was set up by the Govt. of India under an Act of Parliament i.e., The Brahmaputra Board Act, 1980 under the present Ministry of Water Resources for the planning and integrated implementation of measures for the control of floods and bank erosion in the Brahmaputra Valley. The Board office started functioning with Head Quarters at Guwahati since 1982. The jurisdiction of the Board includes both the Brahmaputra and Barak Valleys. It is entrusted with the task of carrying out survey and investigations in Brahmaputra Valley and to prepare Master Plan for the control of floods, bank erosion and improvement of drainage in the Brahmaputra Valley and activities connected therewith. Accordingly, Brahmaputra Board has prepared master plans in three parts covering Brahmaputra Valley and Barak valley. The Master Plans envisage storage dams, embankments, anti-erosion measures, town protection works and schemes to prevent drainage congestion covering the flood-prone areas in the Northeast. Several Majuli specific studies are conducted by Brahmaputra Board and reports are published on Erosion Problem of Majuli Island. Based on the findings in these studies, several projects were taken up by the board such as the introduction of series of porcupine, dampeners in the form of RCC structure along the bank by Brahmaputra Board reduces the intensity and extent of bank erosion significantly. The present pro-siltation measures in the form of RCC porcupine adopted by Board gives satisfactory result in stabilizing the present river course.

## **4. RESPONSE PLAN**

The onset of an emergency creates the need for time sensitive actions to save life and property, reduce hardships and suffering, and restore essential life support and community systems, to mitigate further damage or loss and provide the foundation for subsequent recovery. Effective response planning requires realistic identification of likely response functions, assignment of specific tasks to individual response agencies, identification of equipment, supplies and personnel required by the response agencies for performing the assigned tasks. A response plan essentially outlines the strategy and resources needed for search and rescue, evacuation, etc.

Considering all this points, this response plan has been developed. For the first time Incident Command System (ICS) has also been introduced in response plan along with the resource inventory. In fact, during disaster the ICS management tool will be more effective to handle the situation in proper way within limited time.

### **4.1 Response Structure during WarningStage**

At district level, before the occurrence of disaster and immediately after the disaster, the district administration will alert the district control room so that proper information will be provided to the concerned authorities.

### **4.2 Incident Command System(ICS)**

The Incident Command System (ICS) is a management system and an on-scene, all-risk, flexible modular system adaptable for natural as well as man-made disasters. The ICS has a number of attributes or system features. Because of these features, ICS has the flexibility and adaptability to be applied to a wide variety of incidents and events both large and small. The primary ICS management functions include:

- ☐ Command
- ☐ Operations
- ☐ Logistics

I/16727/2023

- ☐ Planning
- ☐ Finance/Administration

The ICS seeks to strengthen the existing disaster response management system by ensuring that the designated controlling/responsible authorities at different levels are backed by trained Incident Command Teams (ICTs) whose members have been trained in the different facets of disaster response management.

#### **4.3 The five command functions in the Incident Command System are as follows:**

- 1. Incident Commander:** The Incident Commander is responsible for all incident activity. Although other functions may be left unfilled, there will always be an Incident Commander.
- 2. Operations Section:** Develops tactical organization and directs all the resources to carry out the Incident Action Plan
- 3. Planning Section:** It is responsible for the collection, evaluation, and display of incident information, maintaining status of resources, and preparing the Incident Action Plan and incident related documentation.
- 4. Logistics Section:** Provides resources and all other services needed to support the organization.
- 5. Finance / Administration Section:** Monitors costs related to the incident, provides accounting, procurement, time recording, cost analysis, and overall fiscal guidance.

##### **4.3.1 Role and Responsibilities of ICSC Commander-**

The Incident commander's responsibility is the overall management of the incident. The Incident Commander may have a deputy who may be from the same agency, or from an assisting agency. Following are the responsibility of the Incident Commander---

- Assess the situation and obtain a briefing from the prior Incident Commander.
- Determine Incident Objectives & Strategy.
- Establish the immediate priorities.
- Establish the Immediate Command Post.
- Establish the appropriate organization.
- Assure planning meeting are scheduled as required.
- Approved and authorized the implementation of a Incident Action Plan.
- Ensure that adequate Safety measures are in place.
- Co-ordinate activity for all Command & General Staff.
- Co-ordinate with key People & Officials.
- Approved request for additional resources or for the release of resources.
- Key agency administrator informed the incident Status.
- Approved the use of student volunteer & auxiliary personnel.
- Order the demobilization of the incident

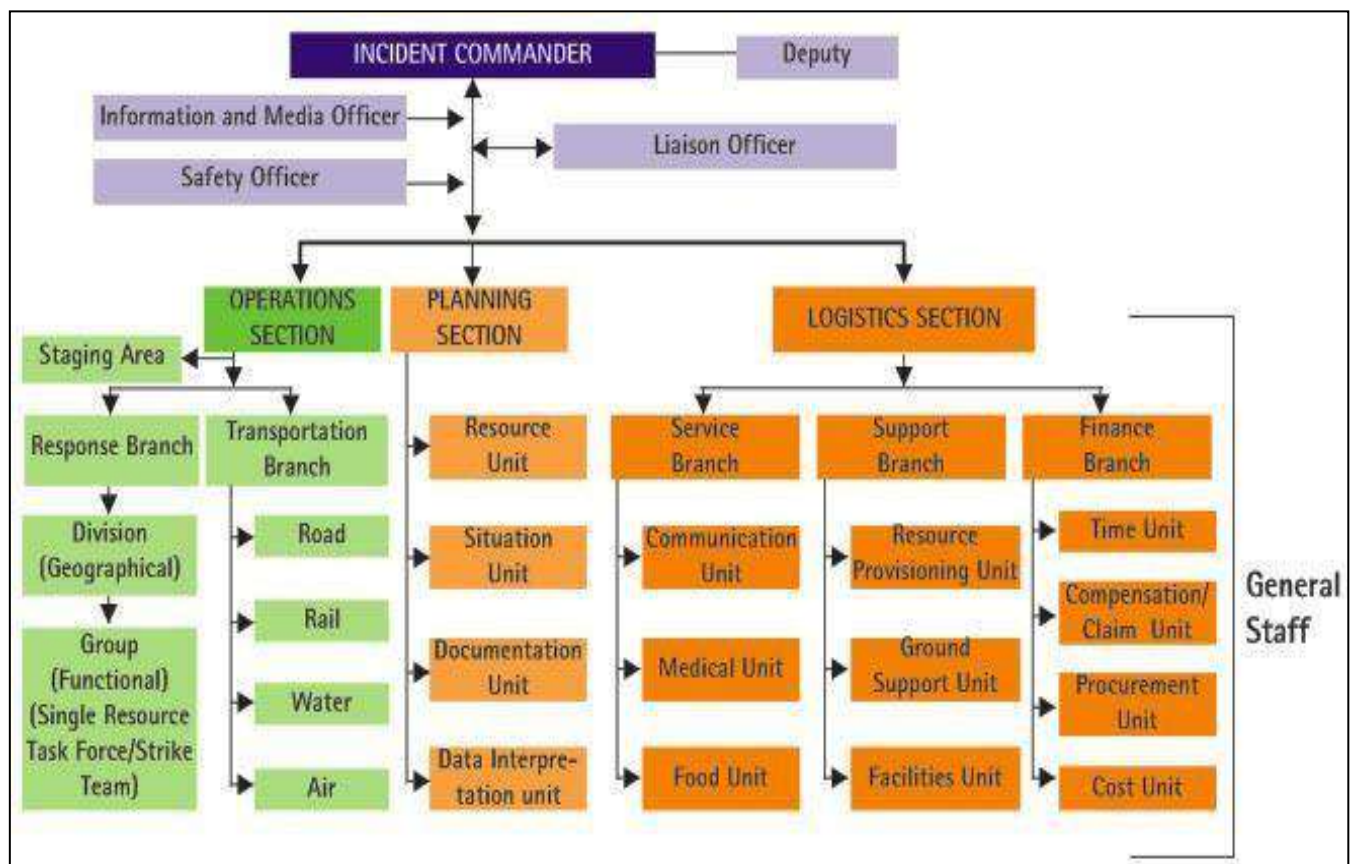
#### **4.4 District Level Incident Response**

At the district level, there will be one District Headquarters Team with the primary function of assisting the Deputy Commissioner in handling tasks like general co-ordination, distribution of relief materials, media management and the overall logistics. Suitable officers from the district administration will be carefully

I/16727/2023

selected and professionally trained for the different ICS positions in order to constitute the District Level Incident Command Teams. (DICTs). The teams will focus on the operational aspects of response management, duly supported by other functions in ICS, e.g. Planning, Logistics, Finance/Administration, etc. The officers drawn for this assignment will be carefully selected by the Deputy Commissioner depending upon their fitness, ability and aptitude for any of the DICT positions and they will be professionally trained to fulfil their assigned roles. Arrangements will also be made for ensuring their mobilization in a time-bound manner for their deployment to the trouble spot. Due consideration for the appropriate level of seniority will be given while constituting the teams. The team personnel may be selected from the General Administration/ Revenue Department which traditionally handles disaster response, the option to pick up willing and capable personnel from any other department for taking up specific positions in the DICT will be left open. For some positions, a suitable number of additional personnel will be trained as reserve for taking care of contingencies like transfers, promotions, etc.

For the position of the Incident commander, a suitable officer of the rank of Additional Deputy Commissioner will be preferred if Deputy Commissioner feel so. The District Level Incident Command Teams will function under the overall control of Deputy Commissioner. The State governments can also deploy the DICTs to other districts depending upon the magnitude of the disaster.



I/16727/2023

**4.5. District Relief Committee :**

Deputy Commissioner co-ordinates all the relief activities in the district as per Assam Relief Manual. A standing district Relief Committee on natural calamities is formed comprising the following members.

1. Deputy Commissioner - Chairperson
2. District level officers of the departments directly concerned with relief operations as members.
3. Local member of Legislative Assembly – Member

**FUNCTIONS:**

To organize and render relief in accordance with the provisions of the relief manual and detailed instructions issued from time to time. To co-ordinate effort of Government departments and non-Government organizations in connection with relief operation; To suggest measures for improvement in relief measures and To advise on any other measures necessary for relief operation.

**PRE-FLOOD MEASURES:**

District Relief Committee Meeting is to be held by 15th February every year to make a contingency plan for ensuing flood season.

1. Maximum number of relief camps likely to be set up and survey of suitable locations to set up relief shelters.
2. The manner in which individuals and voluntary organizations are to be associated with relief teams.
3. The manner in which Gaon Panchayats will be associated with relief operations.
4. Works to be taken up under several line departments such as repairs of roads, embankments etc.
5. Estimation of quantity of relief items that might be required and sending proposals for concerned authorities to provide the same.
6. Preparation of contingency plan.
7. To update list of jeeps, buses, boats, mar-boats, trucks and other vehicles necessary for relief operation.
8. To obtain Gaon Panchayat wise population duly signed by Gaon Panchayat President and Secretary.

**POST-FLOOD MEASURES:**

To assess the flood damage by all the departments;

1. To collect agricultural statistics from Sub divisional Agricultural Officer about acreage of crops affected by flood, damage to crops and farm families affected.
2. To report on losses and damages in each sub-division to be submitted immediately to the Revenue Department through Deputy Commissioner after the flood water recedes.
3. Assessment of losses to houses through Circle Officer
4. Assessment of losses to fisheries, handloom sector, animal husbandry through respective departments.
5. Make assessment of the requirement and arrangement for distribution of
  - a. Seeds and seedlings as grants-in-aid.
  - b. Agricultural loans in cash and kind.
  - c. Rehabilitation of persons uprooted by erosion. Provide them alternate lands for homestead in the nearby areas.
  - d. Request Revenue Department through Deputy Commissioner for suspension or remission of land revenue depending on severity of calamity in accordance with provisions of Assam Land Revenue Manual.
  - e. To send reports to the Government both when relief works are started and closed. For this purpose, it is essential to collect photographs before beginning the works and after completion of works.

**4.6 Early Warning Team:-**

Sl No	Designation	Department /Agency
1	C.O, Majuli Revenue Circle	Revenue
2	C.O, Ujani Majuli Revenue Circle	Revenue
3	BDO, Majuli Dev. Block	P&RD
4	BDO, Ujoni Majuli Dev. Block	P&RD
5	Divisional Information and Public Relations Officer, Majuli	DIPRO

I/16727/2023

5	O/C, APRO, Majuli	APRO
6	All GP secretaries	P&RD

**RESPONSIBILITIES:-****PRE-DISASTER**

1. Ensure that communication equipment is in working order.
2. Keep an emergency contact directory with all relevant numbers.
3. Carry a hazard map demarcating the most vulnerable/safe areas and households

**ON RECEIPT OF WARNING**

1. Instruct the public to listen to the radio.
2. Pay attention to local warnings and their interpretation.
3. Crosscheck the warning received on radio, with the nearest control room
4. Disseminate the warning, safety tips using megaphones/mikes sirens etc., door-to-door.
5. Dissemination of information on suspension of ferry service.

**DURING DISASTER**

1. Remain in the safe shelters and provide the evacuees with regular updates

**AFTER A DISASTER**

1. Get the de-warning from Sub-Divisional Control Room and announce the same
2. Disseminate precautionary information on post disaster health hazards and remedies.
3. Give immediate assessment to concerned authorities on damage, casualty etc.
4. Guide the search and rescue team with geographic information

**4.7. Safety tips to be disseminated to public :-****IMPORTANT SAFETY TIPS TO PUBLIC.****BEFORE FLOOD**

1. All the family members should know the safe route to nearest shelter/raised pucca house.
2. Have an emergency kit on hand which includes a:
  - i A portable radio, torch and spare batteries;
  - ii Stocks of fresh water, dry food (chura, mudi, gur, biscuits), kerosene, candle and matchboxes;
  - iii Waterproof or polythene bags for clothing and valuables, an umbrella and bamboo stick (to protect from snake), salt and sugar.
  - iv A first aid kit, manual and strong ropes for tying things

**WHEN YOU HEAR A FLOOD WARNING OR IF FLOODING APPEARS LIKELY**

1. Tune to your local radio/TV for warnings and advice.
2. Keep vigil on flood warning given by local authorities
3. Don't give any importance to rumours and don't panic
4. Keep dry food, drinking water and clothes ready
5. Prepare to take bullock carts, other agricultural equipments, and domestic animals to safer places or to higher locations.
6. Plan which indoor items you will raise or empty if water threatens to enter your house



I/16727/2023

**7. Check your emergency kit****DURING FLOODS**

1. Drink boiled water.
2. Keep your food covered, don't take heavy meals.
3. Use raw tea, rice-water, tender coconut-water, etc. during diarrhoea; contact your ANM/AWW for ORS and treatment.
4. Do not let children remain on empty stomach.
5. Use bleaching powder and lime to disinfect the surrounding.
6. Help the officials/volunteers distributing relief materials.

**IF YOU NEED TO EVACUATE**

1. Firstly pack warm clothing, essential medication, valuables, personal papers, etc. in waterproof bags, to be taken with your emergency kit.
2. Take the emergency kit
3. Inform the local volunteers (if available), the address of the place you are evacuating to.
4. Raise furniture, clothing and valuables onto beds, tables and to the top of the roof (electrical items highest).
5. Turn off power.
6. Whether you leave or stay, put sandbags in the toilet bowl and over all laundry / bathroom drain-holes to prevent sewage back-flow.
7. Lock your home and take recommended/known evacuation routes.
8. Do not get into water of unknown depth and current.

**IF YOU STAY OR ON YOUR RETURN**

1. Stay tuned to local radio for updated advice.
2. Do not allow children to play in, or near, flood waters.
3. Avoid entering floodwaters. If you must, wear proper protection for your feet and check depth and current with a stick. Stay away from drains, culverts and water over knee-deep.
4. Do not use electrical appliances, which have been in floodwater until checked for safety.
5. Do not eat food, which has been in floodwaters.
6. Store tube well water in plastic jars or use halogen tablets before drinking.
7. Be careful of snakes, snakebites are common during floods.

**4.8 Search and Rescue Team :-**

SL No	Designation	Department
1	Circle Officer, Majuli Revenue Circle	Revenue
2	Circle Officer, Ujani Majuli Revenue Circle	Revenue
3	SP, Majuli.	Police
4	SDRF Team, Civil Defense	SDRF
5	Station Officer, Majuli fire station	Fire
6	BDO, Majuli Dev Block	P & RD
7	BDO, Ujoni Majuli Dev Block	P & RD
8	All VDP members	Police

**RESPONSIBILITIES****PRE-DISASTER**

1. To familiarize themselves with existing response mechanisms of the government.
2. Arrange for the necessary Search and Rescue equipment from Govt and Pvt Agencies
3. Use the equipment properly and maintain it well.
4. Have a detailed map of the Community indicating vulnerable areas/safe areas.
5. Organize themselves into pairs (buddy system)
6. Prepare back up teams ready for rotation of personnel



I/16727/2023

**ON RECEIPT WARNING**

1. Organize a meeting of the Search and Rescue members.
2. Contact the administration for detailed information.
3. Identify the vulnerable areas in which their help is required and decide the action plan.
4. Gather the equipment required.
5. Assist the evacuation team in moving people to the safe shelter
6. Co-ordinate with the First Aid team to provide primary health care
7. Shift the seriously injured persons to hospital/PHC

**POST DISASTER**

1. Conduct a general hazard assessment to determine the possible hazards.
2. Make a quick head count and maintain a list of missing persons
3. Clear debris and fallen trees in order to reach trapped victim.
4. Communicate with the sub-division and District for additional assistance
5. Coordinate closely with the first aid team for primary health care to rescued victims.
6. Coordinate with the evacuation team to shift rescued persons to open space or tents.

**4.9 First Aid and Trauma Counseling Team:-**

SL No	Designation	Department
1	Joint Director, Health, Majuli.	Health
2	CDPO of both blocks in Majuli	Social Welfare
3	DSWO	Social Welfare

**RESPONSIBILITIES****PRE-DISASTER**

1. Maintain a list of pregnant women, infants, disabled, sick, old etc.
2. Keep First Aid kits ready and ensure that expired drugs are replaced with new ones.
3. Distribute basic medicines and demonstrate their use.
4. To keep stretchers/local alternatives made of bamboo ready to carry injured people

**ON RECEIPT OF WARNING**

1. Ensure that contents of all First Aid kits are satisfactory.
2. Move into the safe shelter.

**POST-DISASTER**

1. Attend to the injured people
2. Counsel the traumatized people
3. Listen to and calm the victims affectionately and patiently
4. Help doctors and paramedics shift the ill and the injured to hospitals
5. Isolate the cases with infectious diseases and prevent them from spreading
6. Provide preventive medication if there is danger of cholera, dysentery etc.
7. Inform the relief group about medical supplies that are running low.

**4.10 Sanitation and Drinking Water Team :-**

SL No	Designation	Department
1	BDO, Majuli Dev Block	P &RD
2	BDO, Ujoni Majuli Dev Block	P &RD
3	E.E Public Health Department, Majuli	Public health Engineering
4	E.E Irrigation, Majuli.	Irrigation

I/16727/2023

**RESPONSIBILITIES****Pre-Disaster Preparedness Activities**

1. Ensure sufficient supply of chlorine tablets etc. for disinfecting drinking water sources.
2. Ensure sufficient stocks of lime powder for disinfecting large water bodies.
3. Ensure that sufficient water is stored in proper tanks and jerry cans in safe shelters.
4. Ensure that there is list of contact persons for assistance.
5. Raise prior awareness amongst the community about how to treat water sources.
6. Set a minimum standard in advance for distribution of water in emergency.
7. Prepare list of hand tube wells constructed in raised platforms and make sure that people in that locality use these sources.
8. Keep mobile water treatment plant in working condition. Perform regular maintenance and repair works before flood season.

**ON RECEIPT OF WARNING**

1. Assess the drinking water supply and available water resources
2. Organize for alternate power supply by procuring generators/diesel engines
3. Ensure that the sanitation facilities at the safe shelter are in working order.

**POST DISASTER**

1. Disinfect all the Water Sources, Tanks and HTWs.
2. Keep the mobile water treatment plant in areas where no pure drinking water is available.
3. Disinfect large water bodies with lime powder
4. Coordinate with the Sanitary Inspectors for taking drinking water samples
5. Ensure that no area is left un-serviced.
6. Ensure that sufficient water is available in bathing units and toilets at relief camps
7. Demarcate areas for safe excreta disposal around the relief camp
8. Guide the local authorities to construct latrines away from groundwater sources.
9. Spray bleaching powder and other disinfectants to prevent infectious disease
10. Ensure that solid waste is put in refuse containers or buried in a refuse pit
11. Ensure that there are no medical wastes such as needles, drugs etc. lying around
12. Co-ordinate with the first aid team to inoculate against water borne diseases
13. Construct temporary soak pits for onsite disposal of wastewater.

**4.11. Relief and Coordination Team :-****District Disaster Management Authority (DDMA), Majuli:**

Sl. No.	Name and Address	Designation	Contact details
1	Deputy Commissioner, Majuli	Chairman	
2	Additional Deputy Commissioner (D M),Majuli	Chief Executive Officer	
3	Additional Deputy Commissioner ( Revenue),Majuli	Member	
4	Additional Deputy Commissioner(Magistracy), Majuli	Member	

I/16727/2023

5	CEO, Zila Parishad, Majuli	Member	
6	Superintendent of Police, Majuli	Member	
7	President, Zila Parishad, Majuli	Member	
8	C.O, Majuli Revenue Circle	Member	
9	C.O, Ujani Majuli Revenue Circle	Member	
10	A.D.S, Supply, Majuli	Member	
11	BDO, Majuli Dev. Block (Kamalabari)	Member	
12	BDO, Ujani Majuli Dev. Block (Jengrai)	Member	
13	All the Zonal and Sector officers Line Departments according to contingency plan.	Member	

**RESPONSIBILITIES :-****PRE-DISASTER :**

1. Familiarize with damage and needs assessment formats
2. Assess the estimated need of relief materials
3. Mobilize stocks of food grains and medicines from government, NGOs, etc.
4. Stocks materials like ropes, bamboos, tarpaulin etc in the safe shelter identified
5. Keep a record of the stock available and maintain and dispatch them as required.

**ON RECEIPT OF WARNING :**

1. Coordinate with the evacuation and temporary shelter management team to move stocks of food, water and so on to the safe shelter
2. Move to the safe shelter.

**POST DISASTER :**

1. Conduct a complete damage and need assessment
2. Based on a preliminary need assessment as follows, communicate preferences to the Sub-Divisional Control Room
  - The size, scope of the relief items required
  - Likely duration of the distribution of relief material
  - The estimated number of people affected
  - Local capacity, resources and external help
  - The immediate needs of the victims
3. Communicate the assessment findings to other Task Force groups and local authorities
4. Provide cooked meal only when it is essential. Establish a distribution center or community kitchen begin distribution
5. Ensure that food and other materials are distributed in an equitable manner
6. Prioritize the elderly persons, pregnant women, children etc.
7. Maintain a list of the households receiving assistance.
8. Make a physical inventory of stocks when external assistance arrives.
9. Work closely with the communication group to stay in touch with control room
10. Organize a meeting to evaluate the experience, internalize learning
11. Keep the undistributed relief material in a safe place and preserve it

I/16727/2023

**4.12 Carcass Disposal Team:-**

SL No	Designation	Department
1	District Veterinary Officer ,Majuli	Veterinary
2	S.P, Majuli	Police
3	VAS	Veterinary
4	All GP Presidents/Ward Members	Panchayat
5	SHGs	DRDA
6	NGOs	Volunteers
7	COVDOs of all Police Stations	Home

**RESPONSIBILITIES :**

1. Stock long steel rods, kerosene and fuel wood to dispose carcasses.
2. Help of the local administration to construct temporary sanitary facilities
3. Identify the tractors and laborers required for sanitation purposes
4. Co-ordinate with the search and rescue team for disposal of carcasses
5. Ensure that dead bodies are registered and cremated after legal/religious formalities

**4.13 Patrolling Team:-**

SL No	Designation	Department
1	SP	Police
2	C.O Majuli Revenue Circle	Revenue
	C.O Ujani Majuli Revenue Circle	Revenue
3	Executive Engineer	Water Resources
4	Executive Engineer	PWD Roads

**RESPONSIBILITIES**

1. Keep continuous vigil over vulnerable areas.
2. Disseminate information to the HQ and different action team.
3. Co-ordinate with Water Resources ground staff regarding vulnerable stretches of embankment and anticipated miscreant activities.
4. Co-ordinate with QRT.

**4.14 Quick Response Team :-**

It consists of Fire Service Personnel and State Disaster Response Force team stationed in Majuli. It is given at Annexure VII.

**4.15 Community Task Force :-**

Local functionaries are the most critical in disaster management for giving information, dissemination of information at the local level and assisting the sector and sub-sector officers in performing relief operations. Thus relief committees are formed at Gaon Panchayat level and Ward level to help sector and sub-sector officers in performing relief distribution smoothly. Also list of volunteers trained under Civil Defense is given at Annexure XI. List of Gaon Burhas is provided at Annexure IV in Part II.

I/16727/2023

## 5. RESOURCE INVENTORY, CAPACITY ANALYSIS, VULNERABILITY:- MAPPING

In this chapter, information about capacity and availability of resources within the district are compiled and made available for planning. List of resources which are dynamic in nature and change every year are provided in the annexures.

### Fire and Emergency Service

SRL No.	Item Details	Quantity	Item Discription	Department
1	ITEM CODE :328 ITEM :Rope ladder	2 Nos	LOCATION : F&ES SOURCE : Govt	DEPT NAME :FIRE & ES DEPT ADDR :GARAMUR
2	ITEM CODE :331 ITEM :Spade	16 Nos	LOCATION : F&ES SOURCE : Govt	DEPT NAME :FIRE & ES DEPT ADDR :GARAMUR
3	ITEM CODE :125 ITEM :Stretcher harness (set)	1 Nos	LOCATION : F&ES SOURCE : Govt	DEPT NAME :FIRE & ES DEPT ADDR :GARAMUR
4	ITEM CODE :168 ITEM :Suit fire approach	2 Nos	LOCATION : F&ES SOURCE : Govt	DEPT NAME :FIRE & ES DEPT ADDR :GARAMUR
5	ITEM CODE :124 ITEM :Gloves Rubber, Tested up to 25,000 volt	2 Nos	LOCATION : F&ES SOURCE : Govt	DEPT NAME :FIRE & ES DEPT ADDR :GARAMUR
6	ITEM CODE :114 ITEM :Air Lifting bags (Different capacity)/Tools	1 Nos	LOCATION : F&ES SOURCE : Govt	DEPT NAME :FIRE & ES DEPT ADDR :GARAMUR
7	ITEM CODE :150 ITEM :Search and Rescue Teams for Collapsed Structures	16 Nos	LOCATION : F&ES SOURCE : Govt	DEPT NAME :FIRE & ES DEPT ADDR :GARAMUR
8	ITEM CODE :141 ITEM :Electric Generator (10 kv)	1 Nos	LOCATION : F&ES SOURCE : Govt	DEPT NAME :FIRE & ES DEPT ADDR :GARAMUR
9	ITEM CODE :109 ITEM :Pneumatic Chisel	1 Nos	LOCATION : F&ES SOURCE : Govt	DEPT NAME :FIRE & ES DEPT ADDR :GARAMUR
10	ITEM CODE :159 ITEM :Inflatable boat (12 persons)	3 Nos	LOCATION : F&ES SOURCE : Govt	DEPT NAME :FIRE & ES DEPT ADDR :GARAMUR
11	ITEM CODE :156 ITEM :Life Jackets	12 Nos	LOCATION : F&ES SOURCE : Govt	DEPT NAME :FIRE & ES DEPT ADDR :GARAMUR
12	ITEM CODE :166 ITEM :Suit fire entry	1 Nos	LOCATION : F&ES SOURCE : Govt	DEPT NAME :FIRE & ES DEPT ADDR :GARAMUR
13	ITEM CODE :164 ITEM :Divers Teams	5 Nos	LOCATION : F&ES SOURCE : Govt	DEPT NAME :FIRE & ES DEPT ADDR :GARAMUR
14	ITEM CODE :153 ITEM :Diving suit	4 Nos	LOCATION : F&ES SOURCE : Govt	DEPT NAME :FIRE & ES DEPT ADDR :GARAMUR
15	ITEM CODE :110 ITEM :Cutters Hydraulic	1 Nos	LOCATION : F&ES SOURCE : Govt	DEPT NAME :FIRE & ES DEPT ADDR :GARAMUR
16	ITEM CODE :160 ITEM :Fiber boat (12 persons)	1 Nos	LOCATION : F&ES SOURCE : Govt	DEPT NAME :FIRE & ES DEPT ADDR :GARAMUR
17	ITEM CODE :138 ITEM :Inflatable Light Tower	2 Nos	LOCATION : F&ES SOURCE : Govt	DEPT NAME :FIRE & ES DEPT ADDR :GARAMUR
18	ITEM CODE :155 ITEM :Lifebuoy	12 Nos	LOCATION : F&ES SOURCE : Govt	DEPT NAME :FIRE & ES DEPT ADDR :GARAMUR

I/16727/2023

19	<b>ITEM CODE :122</b> <b>ITEM :Smoke Blower and Exhauster</b>	<b>1 Nos</b>	<b>LOCATION : F&amp;ES</b> <b>SOURCE : Govt</b>	<b>DEPT NAME :FIRE &amp; ES</b> <b>DEPT ADDR :GARAMUR</b>
20	<b>ITEM CODE :333</b> <b>ITEM :Heavy Block of Fulcrum</b>	<b>1 Nos</b>	<b>LOCATION : F&amp;ES</b> <b>SOURCE : Govt</b>	<b>DEPT NAME :FIRE &amp; ES</b> <b>DEPT ADDR :GARAMUR</b>
21	<b>ITEM CODE :133</b> <b>ITEM :Blankets</b>	<b>4 Nos</b>	<b>LOCATION : F&amp;ES</b> <b>SOURCE : Govt</b>	<b>DEPT NAME :FIRE &amp; ES</b> <b>DEPT ADDR :GARAMUR</b>
22	<b>ITEM CODE :117</b> <b>ITEM :Sledge hammer</b>	<b>2 Nos</b>	<b>LOCATION : F&amp;ES</b> <b>SOURCE : Govt</b>	<b>DEPT NAME :FIRE &amp; ES</b> <b>DEPT ADDR :GARAMUR</b>
23	<b>ITEM CODE :103</b> <b>ITEM :Bolt cutters ( Shears )</b>	<b>2 Nos</b>	<b>LOCATION : F&amp;ES</b> <b>SOURCE : Govt</b>	<b>DEPT NAME :FIRE &amp; ES</b> <b>DEPT ADDR :GARAMUR</b>
24	<b>ITEM CODE :357</b> <b>ITEM :Rope</b>	<b>1 Nos</b>	<b>LOCATION : F&amp;ES</b> <b>SOURCE : Govt</b>	<b>DEPT NAME :FIRE &amp; ES</b> <b>DEPT ADDR :GARAMUR</b>
25	<b>ITEM CODE :111</b> <b>ITEM :Cutters Battery</b>	<b>1 Nos</b>	<b>LOCATION : F&amp;ES</b> <b>SOURCE : Govt</b>	<b>DEPT NAME :FIRE &amp; ES</b> <b>DEPT ADDR :GARAMUR</b>
26	<b>ITEM CODE :176</b> <b>ITEM :ABC Type</b>	<b>2 Nos</b>	<b>LOCATION : F&amp;ES</b> <b>SOURCE : Govt</b>	<b>DEPT NAME :FIRE &amp; ES</b> <b>DEPT ADDR :GARAMUR</b>
27	<b>ITEM CODE :339</b> <b>ITEM :Hacksaw</b>	<b>1 Nos</b>	<b>LOCATION : F&amp;ES</b> <b>SOURCE : Govt</b>	<b>DEPT NAME :FIRE &amp; ES</b> <b>DEPT ADDR :GARAMUR</b>
28	<b>ITEM CODE :190</b> <b>ITEM :Fire Fighting Foam</b>	<b>1 Nos</b>	<b>LOCATION : F&amp;ES</b> <b>SOURCE : Govt</b>	<b>DEPT NAME :FIRE &amp; ES</b> <b>DEPT ADDR :GARAMUR</b>
29	<b>ITEM CODE :154</b> <b>ITEM :Under water BA set</b>	<b>2 Nos</b>	<b>LOCATION : F&amp;ES</b> <b>SOURCE : Govt</b>	<b>DEPT NAME :FIRE &amp; ES</b> <b>DEPT ADDR :GARAMUR</b>
30	<b>ITEM CODE :104</b> <b>ITEM :Electric Drill</b>	<b>1 Nos</b>	<b>LOCATION : F&amp;ES</b> <b>SOURCE : Govt</b>	<b>DEPT NAME :FIRE &amp; ES</b> <b>DEPT ADDR :GARAMUR</b>
31	<b>ITEM CODE :165</b> <b>ITEM :Search and Rescue Teams for Flood</b>	<b>16 Nos</b>	<b>LOCATION : F&amp;ES</b> <b>SOURCE : Govt</b>	<b>DEPT NAME :FIRE &amp; ES</b> <b>DEPT ADDR :GARAMUR</b>
32	<b>ITEM CODE :118</b> <b>ITEM :Heavy Axe</b>	<b>1 Nos</b>	<b>LOCATION : F&amp;ES</b> <b>SOURCE : Govt</b>	<b>DEPT NAME :FIRE &amp; ES</b> <b>DEPT ADDR :GARAMUR</b>
33	<b>ITEM CODE :128</b> <b>ITEM :Rescue Rams</b>	<b>1 Nos</b>	<b>LOCATION : F&amp;ES</b> <b>SOURCE : Govt</b>	<b>DEPT NAME :FIRE &amp; ES</b> <b>DEPT ADDR :GARAMUR</b>
34	<b>ITEM CODE :140</b> <b>ITEM :Search light</b>	<b>1 Nos</b>	<b>LOCATION : F&amp;ES</b> <b>SOURCE : Govt</b>	<b>DEPT NAME :FIRE &amp; ES</b> <b>DEPT ADDR :GARAMUR</b>
35	<b>ITEM CODE :167</b> <b>ITEM :Suit fire proximity</b>	<b>1 Nos</b>	<b>LOCATION : F&amp;ES</b> <b>SOURCE : Govt</b>	<b>DEPT NAME :FIRE &amp; ES</b> <b>DEPT ADDR :GARAMUR</b>
36	<b>ITEM CODE :173</b> <b>ITEM :Pump high pressure, portable</b>	<b>1 Nos</b>	<b>LOCATION : F&amp;ES</b> <b>SOURCE : Govt</b>	<b>DEPT NAME :FIRE &amp; ES</b> <b>DEPT ADDR :GARAMUR</b>
37	<b>ITEM CODE :200</b> <b>ITEM :Spine boards</b>	<b>1 Nos</b>	<b>LOCATION : F&amp;ES</b> <b>SOURCE : Govt</b>	<b>DEPT NAME :FIRE &amp; ES</b> <b>DEPT ADDR :GARAMUR</b>
38	<b>ITEM CODE :205</b> <b>ITEM :First aid kits</b>	<b>1 Nos</b>	<b>LOCATION : F&amp;ES</b> <b>SOURCE : Govt</b>	<b>DEPT NAME :FIRE &amp; ES</b> <b>DEPT ADDR :GARAMUR</b>



I/16727/2023

39	ITEM CODE :383 ITEM :Goggles	2 Nos	LOCATION : F&ES SOURCE : Govt	DEPT NAME :FIRE & ES DEPT ADDR :GARAMUR
40	ITEM CODE :374 ITEM :Driver HVM	3 Nos	LOCATION : F&ES SOURCE : Govt	DEPT NAME :FIRE & ES DEPT ADDR :GARAMUR
41	ITEM CODE :246 ITEM :Tarpaulin	2 Nos	LOCATION : F&ES SOURCE : Govt	DEPT NAME :FIRE & ES DEPT ADDR :GARAMUR
42	ITEM CODE :360 ITEM :Hose/hose fitting	1 Nos	LOCATION : F&ES SOURCE : Govt	DEPT NAME :FIRE & ES DEPT ADDR :GARAMUR
43	ITEM CODE :359 ITEM :Matok	1 Nos	LOCATION : F&ES SOURCE : Govt	DEPT NAME :FIRE & ES DEPT ADDR :GARAMUR
44	ITEM CODE :334 ITEM :Helmet	4 Nos	LOCATION : F&ES SOURCE : Govt	DEPT NAME :FIRE & ES DEPT ADDR :GARAMUR
45	ITEM CODE :367 ITEM :Scuba Divers	5 Nos	LOCATION : F&ES SOURCE : Govt	DEPT NAME :FIRE & ES DEPT ADDR :GARAMUR
46	ITEM CODE :222 ITEM :Water tank	1 Nos	LOCATION : F&ES SOURCE : Govt	DEPT NAME :FIRE & ES DEPT ADDR :GARAMUR
47	ITEM CODE :175 ITEM :Extension Ladder	3 Nos	LOCATION : F&ES SOURCE : Govt	DEPT NAME :FIRE & ES DEPT ADDR :GARAMUR
48	ITEM CODE :172 ITEM :Breathing Apparatus Compressor	1 Nos	LOCATION : F&ES SOURCE : Govt	DEPT NAME :FIRE & ES DEPT ADDR :GARAMUR
49	ITEM CODE :177 ITEM :CO2 Type	5 Nos	LOCATION : F&ES SOURCE : Govt	DEPT NAME :FIRE & ES DEPT ADDR :GARAMUR
50	ITEM CODE :112 ITEM :Spreaders Hydraulic	1 Nos	LOCATION : F&ES SOURCE : Govt	DEPT NAME :FIRE & ES DEPT ADDR :GARAMUR
51	ITEM CODE :183 ITEM :Rescue Tender	1 Nos	LOCATION : F&ES SOURCE : Govt	DEPT NAME :FIRE & ES DEPT ADDR :GARAMUR
52	ITEM CODE :181 ITEM :Fire Tender	2 Nos	LOCATION : F&ES SOURCE : Govt	DEPT NAME :FIRE & ES DEPT ADDR :GARAMUR
53	ITEM CODE :171 ITEM :Breathing apparatus self contained	1 Nos	LOCATION : F&ES SOURCE : Govt	DEPT NAME :FIRE & ES DEPT ADDR :GARAMUR
54	ITEM CODE :346 ITEM :Telescopic Pneumatic Mast (Light)	2 Nos	LOCATION : F&ES SOURCE : Govt	DEPT NAME :FIRE & ES DEPT ADDR :GARAMUR
55	ITEM CODE :179 ITEM :DCP Type	1 Nos	LOCATION : F&ES SOURCE : Govt	DEPT NAME :FIRE & ES DEPT ADDR :GARAMUR
56	ITEM CODE :193 ITEM :Oil Installation fire fighting team	16 Nos	LOCATION : F&ES SOURCE : Govt	DEPT NAME :FIRE & ES DEPT ADDR :GARAMUR
57	ITEM CODE :336 ITEM :Pick axe	0 Nos	LOCATION : F&ES SOURCE : Govt	DEPT NAME :FIRE & ES DEPT ADDR :GARAMUR
58	ITEM CODE :337 ITEM :Axe	4 Nos	LOCATION : F&ES SOURCE : Govt	DEPT NAME :FIRE & ES DEPT ADDR :GARAMUR

I/16727/2023

59	<b>ITEM CODE :389</b> <b>ITEM :Gum Boots</b>	<b>2 Pair</b>	<b>LOCATION : F&amp;ES</b> <b>SOURCE : Govt</b>	<b>DEPT NAME :FIRE &amp; ES</b> <b>DEPT ADDR :GARAMUR</b>
60	<b>ITEM CODE :113</b> <b>ITEM :Spreaders Battery</b>	<b>1 Nos</b>	<b>LOCATION : F&amp;ES</b> <b>SOURCE : Govt</b>	<b>DEPT NAME :FIRE &amp; ES</b> <b>DEPT ADDR :GARAMUR</b>
61	<b>ITEM CODE :129</b> <b>ITEM :Glass remover (Punch Mark)</b>	<b>1 Nos</b>	<b>LOCATION : F&amp;ES</b> <b>SOURCE : Govt</b>	<b>DEPT NAME :FIRE &amp; ES</b> <b>DEPT ADDR :GARAMUR</b>
62	<b>ITEM CODE :332</b> <b>ITEM :Crow bar</b>	<b>3 Nos</b>	<b>LOCATION : F&amp;ES</b> <b>SOURCE : Govt</b>	<b>DEPT NAME :FIRE &amp; ES</b> <b>DEPT ADDR :GARAMUR</b>
63	<b>ITEM CODE :338</b> <b>ITEM :Door breaker</b>	<b>1 Nos</b>	<b>LOCATION : F&amp;ES</b> <b>SOURCE : Govt</b>	<b>DEPT NAME :FIRE &amp; ES</b> <b>DEPT ADDR :GARAMUR</b>
64	<b>ITEM CODE :115</b> <b>ITEM :Jack with 5 ton lift</b>	<b>1 Nos</b>	<b>LOCATION : F&amp;ES</b> <b>SOURCE : Govt</b>	<b>DEPT NAME :FIRE &amp; ES</b> <b>DEPT ADDR :GARAMUR</b>
65	<b>ITEM CODE :208</b> <b>ITEM :Oxygen cylinders</b>	<b>1 Nos</b>	<b>LOCATION : F&amp;ES</b> <b>SOURCE : Govt</b>	<b>DEPT NAME :FIRE &amp; ES</b> <b>DEPT ADDR :GARAMUR</b>
66	<b>ITEM CODE :106</b> <b>ITEM :Chipping Hammer</b>	<b>1 Nos</b>	<b>LOCATION : F&amp;ES</b> <b>SOURCE : Govt</b>	<b>DEPT NAME :FIRE &amp; ES</b> <b>DEPT ADDR :GARAMUR</b>
67	<b>ITEM CODE :336</b> <b>ITEM :Pick axe</b>	<b>1 Nos</b>	<b>LOCATION : F&amp;ES</b> <b>SOURCE : Govt</b>	<b>DEPT NAME :FIRE &amp; ES</b> <b>DEPT ADDR :GARAMUR</b>
68	<b>ITEM CODE :329</b> <b>ITEM :Aluminum ladder</b>	<b>1 Nos</b>	<b>LOCATION : F&amp;ES</b> <b>SOURCE : Govt</b>	<b>DEPT NAME :FIRE &amp; ES</b> <b>DEPT ADDR :GARAMUR</b>
69	<b>ITEM CODE :356</b> <b>ITEM :B.A.Set</b>	<b>4 Nos</b>	<b>LOCATION : F&amp;ES</b> <b>SOURCE : Govt</b>	<b>DEPT NAME :FIRE &amp; ES</b> <b>DEPT ADDR :GARAMUR</b>
70	<b>ITEM CODE :254</b> <b>ITEM :Truck</b>	<b>1 Nos</b>	<b>LOCATION : F&amp;ES</b> <b>SOURCE : Govt</b>	<b>DEPT NAME :FIRE &amp; ES</b> <b>DEPT ADDR :GARAMUR</b>
71	<b>ITEM CODE :347</b> <b>ITEM :Office building</b>	<b>1 Nos</b>	<b>LOCATION : F&amp;ES</b> <b>SOURCE : Govt</b>	<b>DEPT NAME :FIRE &amp; ES</b> <b>DEPT ADDR :GARAMUR</b>
72	<b>ITEM CODE :342</b> <b>ITEM :Pump</b>	<b>2 Nos</b>	<b>LOCATION : F&amp;ES</b> <b>SOURCE : Govt</b>	<b>DEPT NAME :FIRE &amp; ES</b> <b>DEPT ADDR :GARAMUR</b>
73	<b>ITEM CODE :358</b> <b>ITEM :Bucket</b>	<b>8 Nos</b>	<b>LOCATION : F&amp;ES</b> <b>SOURCE : Govt</b>	<b>DEPT NAME :FIRE &amp; ES</b> <b>DEPT ADDR :GARAMUR</b>

**APDCL**

<b>SI No</b>	<b>Name of Item</b>	<b>Owner's Name/ Custodian Department</b>	<b>Address</b>	<b>Quantity</b>	<b>Contact No.</b>
1	Water filter	APDCL	Garamur; P.O- Garamur Satra, Pin- 785104	2	9954166690
2	Rope ladder	APDCL	Garamur; P.O- Garamur Satra, Pin- 785104	0	9954166690
3	Rope	APDCL	Garamur; P.O- Garamur Satra, Pin- 785104	20 KG	9954166690

I/16727/2023

4	Helmet	APDCL	Garamur; P.O- Garamur Satra, Pin- 785104	10	9954166690
5	Knife Salvage	APDCL	Garamur; P.O- Garamur Satra, Pin- 785104	1	9954166690
6	Office building	APDCL	Garamur; P.O- Garamur Satra, Pin- 785104	1	9954166690
7	Water tank	APDCL	Garamur; P.O- Garamur Satra, Pin- 785104	1	9954166690

**PWD (R)**

1	M/s NGTD	4	4	2		1.Sri Tarun Dutta: 7002712299 2. Sri Narendra Maheswari: 9435084521	PWD	
2	Sri Pankaj Khanikar	4	12	7		9435738026	PWD	
3	Sri Surjya Kumar Bhuyan	1		5	1	7002742065	PWD	
4	Sri Ratul Bhuyan	1	1	3		9101190087	PWD	
5	Sri Lakhyajit Hazarika			1		9101030143	PWD	
6	Sri Ranju Das	1			2	9864731247	PWD	
7	Sri Sanjib Sarmah	1	1		2	9101051700	PWD	
8	Sri Lalit Agarwala	1		1		9435105199	PWD	
9	Sri Bedanta Bora	1		1		9435197922	PWD	
10	Sri Bitupon Doley		1	1		9707140946	PWD	
11	Sri Pabitra Doley	1	1	1		9954831850	PWD	
12	Sri Amitabh Tamuli	1		1		9435091426	PWD	
13	Sri Lakhyajit Kaman			2		7086573207	PWD	
14	Sri Synergy Developers			2		9864032385	PWD	
15	Punjab Engineering	1	2	1		9435050958	PWD	
16	Sri Dhiren Kutum	1		2		9864231608	PWD	
17	Basudev Enterprise	1	1	1		9365475511	PWD	
18	Sri Pulin Gayan	1	1	1		9101272754	PWD	

I/16727/2023

**Health**

SL No.	Item Details	Quantity	Item Discription	Department/Agency Name
1	ITEM CODE :411 ITEM :Pulse Oximeter	496 Unit	LOCATION : Majuli SOURCE : Govt	DEPT NAME :Health Institute of Majuli DEPT ADDR :Kamalabari
2	ITEM CODE :404 ITEM :Nebulizer	10 Unit	LOCATION : Majuli SOURCE : Govt	DEPT NAME :Health Institute of Majuli DEPT ADDR :Kamalabari
3	ITEM CODE :403 ITEM :Oxygen Concentrator	160 Unit	LOCATION : Majuli SOURCE : Govt	DEPT NAME :Health Institute of Majuli DEPT ADDR :Kamalabari
4	ITEM CODE :400 ITEM :Remdesivir	15 Unit	LOCATION : Majuli SOURCE : Govt	DEPT NAME :Health Institute of Majuli DEPT ADDR :Kamalabari
5	ITEM CODE :398 ITEM :Bed with ventilators	03 Unit	LOCATION : Majuli SOURCE : Govt	DEPT NAME :Health Institute of Majuli DEPT ADDR :Kamalabari
6	ITEM CODE :397 ITEM :Bed with oxygen support	12 Unit	LOCATION : Majuli SOURCE : Govt	DEPT NAME :Health Institute of Majuli DEPT ADDR :Kamalabari
7	ITEM CODE :396 ITEM :Hospital capacity	116 Unit	LOCATION : Majuli SOURCE : Govt	DEPT NAME :Health Institute of Majuli DEPT ADDR :Kamalabari
8	ITEM CODE :395 ITEM :Body bag	26 Unit	LOCATION : Majuli SOURCE : Govt	DEPT NAME :Health Institute of Majuli DEPT ADDR :Kamalabari
9	ITEM CODE :448 ITEM :vaccination centres	05 Unit	LOCATION : Majuli SOURCE : Govt	DEPT NAME :Health Institute of Majuli DEPT ADDR :Kamalabari
10	ITEM CODE :447 ITEM :CoVID test centres	04 Unit	LOCATION : Majuli SOURCE : Govt	DEPT NAME :Health Institute of Majuli DEPT ADDR :Kamalabari
11	ITEM CODE :446 ITEM :ORS	10330 Unit	LOCATION : Majuli SOURCE : Govt	DEPT NAME :Health Institute of Majuli DEPT ADDR :Kamalabari
12	ITEM CODE :442 ITEM :Patient monitor	03 Unit	LOCATION : Majuli SOURCE : Govt	DEPT NAME :Health Institute of Majuli DEPT ADDR :Kamalabari
13	ITEM CODE :435 ITEM :invasive ventilator	0 Unit	LOCATION : Majuli SOURCE : Govt	DEPT NAME :Health Institute of Majuli DEPT ADDR :Kamalabari
14	ITEM CODE :391 ITEM :Surgical Cap	1365 Unit	LOCATION : Majuli SOURCE : Govt	DEPT NAME :Health Institute of Majuli DEPT ADDR :Kamalabari
15	ITEM CODE :369 ITEM :Hand Gloves	68380 Unit	LOCATION : Majuli SOURCE : Govt	DEPT NAME :Health Institute of Majuli DEPT ADDR :Kamalabari
16	ITEM CODE :417	36 Unit	LOCATION : Majuli SOURCE : Govt	DEPT NAME :Health Institute of Majuli

I/16727/2023

	ITEM :Digital thermometer			DEPT ADDR :Kamalabari
17	ITEM CODE :378 ITEM :N95 Mask	16995 Unit	LOCATION : Majuli SOURCE : Govt	DEPT NAME :Health Institute of Majuli DEPT ADDR :Kamalabari
18	ITEM CODE :393 ITEM :Oxygen Cylinder Type B	239 Unit	LOCATION : Majuli SOURCE : Govt	DEPT NAME :Health Institute of Majuli DEPT ADDR :Kamalabari
19	ITEM CODE :427 ITEM :Flowmeter	147 Unit	LOCATION : Majuli SOURCE : Govt	DEPT NAME :Health Institute of Majuli DEPT ADDR :Kamalabari
20	ITEM CODE :394 ITEM :Oxygen Cylinder Type D	57 Unit	LOCATION : Majuli SOURCE : Govt	DEPT NAME :Health Institute of Majuli DEPT ADDR :Kamalabari
21	ITEM CODE :390 ITEM :Heavy Duty Gloves	30 Unit	LOCATION : Majuli SOURCE : Govt	DEPT NAME :Health Institute of Majuli DEPT ADDR :Kamalabari
22	ITEM CODE :384 ITEM :Ventilator Adult	13 Unit	LOCATION : Majuli SOURCE : Govt	DEPT NAME :Health Institute of Majuli DEPT ADDR :Kamalabari
23	ITEM CODE :382 ITEM :Face Shield	49 Unit	LOCATION : Majuli SOURCE : Govt	DEPT NAME :Health Institute of Majuli DEPT ADDR :Kamalabari
24	ITEM CODE :381 ITEM :Surgical Gloves	12660 Unit	LOCATION : Majuli SOURCE : Govt	DEPT NAME :Health Institute of Majuli DEPT ADDR :Kamalabari
25	ITEM CODE :379 ITEM :Surgical Masks	101910 Unit	LOCATION : Majuli SOURCE : Govt	DEPT NAME :Health Institute of Majuli DEPT ADDR :Kamalabari
26	ITEM CODE :376 ITEM :PPE Kit	1894 Unit	LOCATION : Majuli SOURCE : Govt	DEPT NAME :Health Institute of Majuli DEPT ADDR :Kamalabari
27	ITEM CODE :371 ITEM :Sprayer	2 Unit	LOCATION : Majuli SOURCE : Govt	DEPT NAME :Health Institute of Majuli DEPT ADDR :Kamalabari
28	ITEM CODE :370 ITEM :Sanitizer Spray	9 Unit	LOCATION : Majuli SOURCE : Govt	DEPT NAME :Health Institute of Majuli DEPT ADDR :Kamalabari
29	ITEM CODE :418 ITEM :Ultrasound scan	1 Unit	LOCATION : Majuli SOURCE : Govt	DEPT NAME :Health Institute of Majuli DEPT ADDR :Kamalabari

**Inland Water Transport :-**

Sl No	Name of Item	Owner's Name/ Custodian Department	Address	Quantity	Contact No.
1	Electric Torch	IWT	Dibrugarh, pin-786001	5	9101739239
2	Lanterns	IWT	Dibrugarh, pin-786001	4	9101739239
3	Lifebuoy	IWT	Dibrugarh, pin-786001	120	9101739239
4	Life Jackets	IWT	Dibrugarh, pin-786001	120	9101739239
5	CO2 Type	IWT	Dibrugarh, pin-	5	9101739239

I/16727/2023

			786001		
6	Foam Type	IWT	Dibrugarh, pin-786001	5	9101739239
7	Mask	IWT	Dibrugarh, pin-786001	100	9101739239
8	Hand Gloves	IWT	Dibrugarh, pin-786001	100	9101739239
9	Sanitizer Spray	IWT	Dibrugarh, pin-786001	4	9101739239
10	Motorboat (Private)	IWT	Dibrugarh, pin-786001	10	9101739239
11	Motorboat (Govt)	IWT	Dibrugarh, pin-786001	9	9101739239

**Public Health Engineering Dept.**

Sl No	Name of Item	Owner's Name/ Custodian Department	Address	Quantity	Contact No.
1	Four wheel drive vehicle	Public Health Engineering Dept.	Kamalabari, P.O- Kamalabari, Pin-785106	1	7002242148

**Majuli Water Resource Division :-**

Sl No	Name of the items	Owners Name	Address	Quantity	Contact No	Available Location
	JCB	PANIRAM KALITA	Kamalabari Chariali, P.O :- kamalabari, Dist :- Majuli	1	7002297815	Kamalabari
	SINGLE ENGINE BOAT			3		Kamalabari Ghat
	TRACTOR			1		Kamalabari
	TRUCK			3		Kamalabari
	VIBRATOR			2		Kamalabari
	SINGLE ENGINE BOAT	SURJYA KR. BHUYAN	Kamalabari Chariali, P.O :- kamalabari, Dist :- Majuli	1	7002742065	Kamalabari Ghat
	TRACTOR			4		Kamalabari
	TRUCK			1		Kamalabari
	TRUCK	SATYA PRAKASH	Garamur, P.O :- Garamur, Dist :- Majuli	1	8484841950	Garamur
	DUMPER			1		Garamur
	JCB	PANKAJ KHANIKAR	Nayabazar, Dist :- Majuli	2	9678256545	Nayabazar
	DUMPER			6		Nayabazar
	TRACTOR			11		Nayabazar
	ROAD ROLLER			2		Nayabazar
	VIBRATOR			4		Nayabazar
	JCB	KHAGEN SAIKIA	Gayan Gaon, Dist :- Majuli	1	9678256545	Nayabazar
	TRACTOR			7		Nayabazar
	VIBRATOR			1		Nayabazar
	TRACTOR	SUBHASH PATIR	Kamalabari, Dist :- Mauli	1	9365484172	kamalabari
	TRACTOR	JOY KT. PEGU	Molapindha, Dist :- Majuli	1	9401189835	Molapindha
	TRACTOR	NITUL BORUAH	Khonachuk, P.O :- Garamur, Dist:- Majuli	1	7002683551	Garamur
	VIBRATOR			1		Garamur
	TRACTOR	Prashanta Hazarika	Kerelagaon, Dist :- Majuli	2	9401571200	Garamur
	TRACTOR	Bitupan Doley	Jengraimukh, Dist:- Majuli	1	8486935989	Jengraimukh



I/16727/2023

**5.1 Water Resources Department:-**

The Majuli W.R Division has its jurisdiction on the entire civil Sub-Division of Majuli. The Majuli W.R Division was established in June 1987. It is headed by Executive Engineer and manned by Assistant Executive Engineer and field staff. The following is the embankment system under this Division.

**TABLE : 1 LIST OF EMBANKMENTS UNDER MAJULI W. R. DIVISION**

Sl. No.	Name of Embankments	Name of River	Length of Embankment	Year of construction
1	B/Dyke from Tekeliphuta to Haldhibari	Brahmaputra	1.82 Km.	1954-55
	(A) Dam across Kherkatia Suti	Brahmaputra	1.20 Km.	1965-66
	(B) Kherkatiya Dyke (Acting as B/Dyke)	Brahmaputra	10.17 Km.	1955-56
2 A	B/Dyke from Haldhibari to Bessamora	Brahmaputra	34.492 Km.	1952-53
2 B	Rett. B/Dyke from Mili tiniali to Sonowal Kochari	Brahmaputra	1.688 Km	2011-12
3	B/Dyke from Besamora to Dakhinpat	Brahmaputra	5.335 Km	1953-54
4	B/Dyke from Dakhinpat to Kamalabari. (Ph- I,III)	Brahmaputra	4.75 Km.	1996-97
5	Tuni R/Bank from Kamalabari to Burhakalita. (Acting as B/Dyke)	Brahmaputra	8.50 Km.	1955-56
6	B/Dyke from Burhakalita to Kakorikata.	Brahmaputra	2.296 Km.	1962-63
7	Retirement from Kamalabari P.W.D. road to Brahmaputra Dyke from Dakhinpat to Kamalabari	Brahmaputra	2.226 Km	1996-97
8	Construction of Dowel Bund along P.W.D. road from Kamalabari to B/ Dyke from Dakhinpat to Kamalabari	Brahmaputra	5.54Km	2003-04
9	Extension of B/Dyke from Kakorikata to Goalgaon.	Brahmaputra	2.92 Km	2015-16
10	S/ Dyke along L/Bank of Subansiri from 10th to 21st Miles of abandoned P.W.D. PGJH Road.	Brahmaputra	19.383 Km	1970-71
11	S/Dyke L/Bank of Subansiri from Malapindha to Maluwal.	Brahmaputra	13.20 Km.	1964-65

I/16727/2023

Total Length of Embankment

(A) Length of Brahmaputra Dyke = 83.857 km

(B) Length of Subansiri = 32.583 km

Total length = 116.44 km

Name	Location	Length in km
E-1	Dam across Kherkotia suti	1.200
E-2	B/dyke from Tekeliphuta to Haldhibari	1.820
E-3	Kherkotia dyke(Acting as B/dyke)	10.170
E-4	B/dyke from Haldhibari to Bessamora	34.492
E-5	B/dyke from Bessamora to Dakhipat	5.335
E-6	B/dyke from Dakhipat to Kamalabari( phase – I,II,III)	4.750
E-7	Tuni R/B embankment from Kamalabari to Burakolita	7.494
E-8	B/dyke from to Kakorikota	2.296
E-9	Rettd. From Kamalabari Bongaon P.W.D Road to B/dyke from Dakhipat to Kamalabari.	2.266
E-10	Construction of Dowel bund along P.W.D Road From Kamalabari to Brahmaputra dyke from Dakhipat to Kamalabari ( phase – I)	5.450
E-11	Dyke along L/B of Subansiri from 10th to 21st Mile Of abandoned P.W.D PGJH Road.	19.385
E-12	Embankment along L/B Subansiri from Malapindha to Molual.	9.460

**Table 5 Embankment System in Majuli:****5.1.1 Dyke wise Section Officer & Saction Assistant list & phone Nos.**

1. Divisional incharge : Sri Kamaljit Gayan ,Executive Engineer, Mobile No. 8638379267

2. Sub-Divisional incharge : Sri Jagdish Doley, Asstt. Executive Engineer, Mobile No. 7002296493

Sl. No.	Section	Sectional Officer	Field Staff	Remarks
1	Tekeliphuta to Mili Tiniali	Sri Naba Bora, Sub-Engineer. Ph-9101138197	Ponakan Sonowal, Kh Minakhi Gogoi, Kh Pabitra Gogoi, MR(Regular)	
2	Mili Tiniali to Ratanpur Shivmandir	Sri Dhrupad Borah, Asstt. Engineer. Ph-7002063684	Bedanta Bhuyan, S.A. Mino Kt. Sonowal, Kh Pulin Borah, Kh Kanbap Dutta, MR(Regular) Bipul Gayan, MR(Regular)	
3	Ratanpur Shivmandir to Aphalamukh	Sri Dulal Das, J.E. Ph-9957699406 Sri Naba Bora, Sub-Engineer. Ph-9101138197	Jayanta Mudoj, S.A. Mahendra Saikia, Kh Indreswar Boruah, Kh Guna Kt. Borah, MR(Regular)	
4	Aphalamukh to Lahotisinga	Sri Kailash Konwar, Asstt. Engineer. Ph- 9678563227	Jyotshna Bhuyan, S.A. Siba Sarma, Kh Nandeswar Borah, MR(Regular)	
5	Lahotisinga to Kamalabari(Ph-II)	Sri Kailash Konwar, Asstt. Engineer. Ph- 9678563227	Monlika Pegu, S.A. Biren Dutta, MR(Regular)	
6	Kamalabari to Gawalgaon	Sri Dhrupad Borah, Asstt. Engineer. Ph-7002063684	Bharati Devi, S.A. Prafulla Hazarika, B/P Bipin Kalita, Kh	

I/16727/2023

		Sri Dulal Das, J.E. Ph-9957699406		
Subansiri dyke from Molapindha to Moluwal		Sri Kailash Konwar, Asstt. Engineer. Ph- 9678563227	Uttam Saikia, S.A. Ananda Sonowal,Kh Ghana Kt. Das, Kh.	
PGJH dyke from Jengraimukh to Pokajora		Sri Dhruvad Borah, Asstt. Engineer. Ph-7002063684	Bhaben Saikia, S.A. Bhaben Baruah,Kh Kinaram Doley,MR Bipul Bora,MR	
Store Section		Sri Kailash Konwar, Asstt. Engineer. Ph- 9678563227	Jatin Das, S.A. Pradip Borah, Kh. Rohit Gam, Kh Prabhat Gogoi, Kh Pranami Saikia, Kh Runu Baruah,MR(Regular) Anadika PeguMR(Regular)	

**5.2 Health Facilities :-**

Sl No	HEALTH INSTITUTION	NO OF INSTITUTION
1	Pitambar Dev District Hospital, Garamur = 100 bedded	1
2	Jengrai Model Hospital, 30	1
3	Block PHC ,Kamalabari, 6	1
4	CHC,Kamalabari=30 bedded	1
5	State Govt dispensary	3
6	MPHC	5
7	Sub- Centre	34
	Total=	46 Nos

The Joint Director (Health) is required to prepare the contingency plan before every flood season with details of Health Control Room, Health Camps, and duty-charts etc. He shall co-ordinate with Relief Branch of Deputy Commissioners Office for providing machine boats necessary for flood relief camps at char areas. i.e., Kartic Chapori, Sadhu Chapori, Daboli Chapori etc. ANM of sub-center will be responsible for any epidemic relief duty within the jurisdiction. Whenever situation arises, he should be in a position to dispatch reasonable numbers of doctors, Para medical staff, medicines and other equipment to the site of occurrence of disaster whether it is flood or any other natural calamity e.g. earthquake, cloud-burst, storm etc. It is also necessary that he should have sufficient medicines in stock that should be available all the time. Lifesaving drugs should be utilized and replenished on and on.

**5.2.1 Prevention Activities:**

1. Assess preparedness levels at District and Block levels.
2. Prepare a list of hospitals, PHCs, CHCs, dispensaries and other institutions located in the area.
3. Prepare list of doctors and Para-medical staff already available in each of the areas and the number of additional hands of each category that may be required in each of the areas in case of severe emergency.
4. Prepare list of doctors and Para-medical staffs of different category who can be withdrawn from their places of work and their services utilized for emergency relief work.
5. Ensure that adequate stock of medicines, vaccines and disinfectants likely to be necessary are kept at the district and sub-divisional headquarters.
6. Keep ready materials for augmenting the hospital beds by at least 10 in case of necessity and opening one camp dispensary for each of the very vulnerable areas.
7. Arrange for mobilizing at short notice two medical relief teams at the district HQ so as to rush them for relief work.

I/16727/2023

8. Prepare a detailed plan for utilizing the doctors and other voluntary organizations in the district if so required.
9. Take measures for prevention of epidemic and arrange vaccinations against small pox, cholera, typhoid etc. of the people in these areas.
10. Identification of areas endemic to epidemics and natural disasters.
11. Identification of appropriate locations for testing laboratories.
12. Listing and networking with private health facilities.
13. Strengthening of disease surveillance, ensuring regular reporting from the field level workers (ANMs/LHV etc.) and its compilation and analysis at the PHC and District levels, on a weekly basis (daily basis in case of an epidemic or during natural disasters), forwarding the same to the State Disease Surveillance Cell and monthly feedback from the State to the Goalpara district and from the District to the PHC.

- Formation of adequate number of mobile units with trained personnel, testing facilities, communication systems and emergency treatment facilities.
- Identification of locations in probable disaster sites for emergency operation camps.
- Awareness generation about various infectious diseases and their prevention.
- Training and IEC activities
- Training of field personnel, Traditional Birth Attendants, community leaders, volunteers, NGOs and CBOs in first aid, measures to be taken to control outbreak of epidemics during and after a disaster, etc.
- Arrangement of standby generators for every hospital.
- Listing of vehicles, repair of departmental vehicles that will be requisitioned during emergencies for transport of injured.
- Vector Control programme as a part of overall community sanitation activities.
- Surveillance and spraying of water bodies for control of malaria.
- Promoting and strengthening Primary Health Centres with network of Para professionals to improve the capacity of surveillance and control of epidemics.
- Establishing testing laboratories at appropriate locations to reduce the time taken for early diagnosis and subsequent warning.
- Establishing procedures and methods of coordination with the local authorities/departments and NGOs to ensure that adequate prevention and preparedness measures have been taken to prevent and / or minimise the probable outbreak of epidemics.
- Identification of areas prone to certain epidemics and assessment of requirements to control and ultimately eradicate the epidemic.  
Identification of appropriate locations and setting up of site operation camps for combating epidemics.
- Provision in each hospital for receiving large number of injured persons at a time.

### 5.2.2 Response Activities:

- Alert sub-ordinate officers and staff for emergency on receipt of warning.
- Check vehicles, equipment, stores etc. and draw up tentative programme of action.
- Immediately visit the affected areas along with one medical relief team.
- Start measures for health relief in an institution located conveniently in the affected area.
- Make immediate arrangements to open additional camp dispensaries, if necessary.

I/16727/2023

- Utilize the services of Red Cross and other Volunteer Organizations.
- Frequently visit the affected areas and ensure effectiveness of health measures.
- Decide immediately on isolation of certain patients if necessary and arrange for isolation wards.
- Strengthening of drug supply system.
- Situational assessment and reviewing the status of response mechanisms in known vulnerable pockets.
- Ensure adequate availability of personnel in disaster sites.
- Review and update precautionary measures & procedures and apprise the personnel who will be implementing those.
- Disinfections of water bodies and drinking water sources.
- Immunization against infectious diseases.
- Ensure continuous flow of information.

### 5.2.3. Recovery Activities:

- Continuation of disease surveillance and monitoring.
- Continuation of treatment, monitoring and other epidemic control activities till the situation are brought under control and the epidemic eradicated.
- Trauma counselling.
- Treatment and socio-medical rehabilitation of injured or disabled persons.
- Immunisation and nutritional surveillance.
- Long term plans to progressively reduce various factors that contribute to high level of vulnerability to diseases of population affected by disasters.
- Restore equipment and stores.
- Repair or replace damaged equipment.
- Arrange for disposal of unutilized medicines and disinfectants.

### 5.3 Public Distribution System :-

As of now, Majuli does not have government owned grain storage space. This creates problem if huge amount of relief material is to be transported

### 6. Standard operating Procedures :-

#### 6.1 Standard Operating Procedures of the Line Departments:

#### 6.2 Revenue Department

##### A. Normal Time Activities

□ A map of disaster prone areas in the district, history of the district, geographical conditions occupational details, settlements, rain, irrigation and industries etc. Safe alternative routes to utilize during disaster in the disaster prone areas. List of key officers of all the departments, staff, vehicles and buildings. Details of control room arrangement. Details of food grain storage places in the district and the Fair Price Shops. Details of vehicles, boats and equipments available in the district for rescue operation. Setting up of communication to communicate the messages from village to village. List of NGOs and self-help groups and their addresses and phone numbers in the circle. Orientation Training to various District level officers and departments for effective functioning of control room, co-ordinations and operations. Hazard analysis, seasons, and possibilities of disasters and review of disaster history. Review of disaster prone areas, risks, response plan, resource and utility of resources To update the DDMP. To check the condition of safe shelter during his visits in the district places and if necessary gets it repaired by co-coordinating with the local authorities, available financial resources and voluntary organizations. Repairing of roads and ways leading to safe shelters by co-ordinating with various development plans/schemes. To co-ordinate scheme for poverty eradication, self-employment and the development schemes of other departments.

I/16727/2023

**B. On receiving the warning**

Assigning the work as to what to be done by which officer in case the disaster hits.

- Will review and have co-ordination task.
- Will alert and activate the functionaries related to early warning and communication looking to the possibilities of disaster and will see that the messages are intimated to all concerned.
- Will send the vehicles with mikes and sound system for the areas of top priorities.
- Will instruct all the staff to remain present at their respective places. Shifting the people living in low lying areas, seashores, economically weaker people socially and economically backward families and houseless families to safe places.

**(C) Post disaster activities**

- Will segregate the villagers and areas victimized by the disaster and activate the DMTs.
- Will guide the team members about the payments of relief accident to damage as per the rules and policies of the government before the start of duty.
- Will make arrangements for the transportation and distribution of Govt. relief amount and materials.
- Will make due arrangements to see that there should be no haphazard distribution of relief material so that needy people are not deprived of it.
- Will arrange for drinking water and essential things at community kitchen / relief camps as per the necessity.
- Will work out the primary estimates of the damage.
- Will undertake the rescue operations to save the trapped people through DMTs trained police personnel and swimmers on need base.
- Will requisite more vehicles for rescue work, shifting the people to temporary/permanent dispensary for treatment through DMTs, Home Guards, Local Police, Para Military Forces etc.
- Will arrange for identification of the people, who died, maintain the dead bodies till legal procedure is over.

**6.3 Police Department****A. Normal Time Activities**

The Superintendent of Police will co-ordinate the work of disaster management as nodal officer. He will prepare a separate and comprehensive plan of district regarding the department of police and also prepare details of resources as a part of DDMP. He will consider the following in it. Details of contacts of all the staff members under the district. Maps and statistical data of district areas. Resources and human resources useful at the time of disaster. Details of police staff and retired officers/staff of the police and the control room. Details of functions of staff of the district control room. Appointment of the nodal officer in the control room. Details of anti-social elements. Immediate police procedures for human death. Adequate equipments for communication. List of swimmers and other skilled persons. Wireless stations in the district and communication network. To update the related details of Disaster Management Plan. Identification of all vulnerable places, building, market place ect. Training for Police, HG, VDPs and proper briefing on search & rescue and first aid.

**(B) On receiving the warning:**

Evacuation of public from low lying area on receipt of flood warning. Quick dissemination of information. Traffic management in the roads to the affected area. Security of property and maintenance of law and order in the affected area. Supplement resource from HG and VDPs for search & rescue and evacuation activities. To ensure enforcement of essential commodity act. A joint control room of all the forces would be set up for better co-ordination among various security agencies. In case of IED blast bombs disposal squad would be kept ready and put into operation whenever necessary. As the first responder police would rush to the site of the explosion immediately on getting the information and access the situation and send information to the higher authority. Earmarking of areas where blast had taken place and special action plan of dividing such areas into zones and deployment of manpower in those areas. Chemical and biological weapons are referred to as 'The Poor Man's Atomic Bomb'. Protection against some of the infections occurred by chemical & biological weapons can be achieved by advance immunization and other medical procedures.

**(C) Post Disaster activities:**

Will arrange law and order against theft in the disaster affected area. Will co-ordinate the search and rescue operation and all other assistance to the affected people in case of earthquake & flood. Will arrange for security at the relief camps/relief materials storages. Will see the law and order is maintained at the time of distribution of relief material. Will assist the



I/16727/2023

authorities for evacuation of people to the safer places. Will make due arrangements for post mortem of dead persons, and legal procedure for speedy disposal and regular updation of the list of missing and dead person. Take video / Photograph of the death, casualties caused by disaster. Call for a re-enforcement for materials required for rescue operations.

#### **6.4 Health Department:**

##### **A. Normal Time Activities**

While preparing the DDMP / updating the same, the health department shall take care to include the following particulars carefully. A separate plan for disaster management regarding health. Arrangements for exchange of information in the control room. Appointment of nodal officer. Advance arrangements for life saving medicines, insecticides and vaccines. Maintenance of vehicles such as ambulance and other equipments such as generators etc. Distribution of work by forming groups of staff during emergency. List of private practicing doctors / medical facilities. Arrangement for survey of disaster. Mobile dispensary units. Information regarding proper places for on the spot medical services in various village during disaster. Dissemination of information among the people regarding the death, injury. Primary information of disaster related relief activities to all the staff members. Training to PHC / Community Health Centre staff to prevent spreading of diseases among the people, animals, and advance planning for the same. Blood group wise list of blood donors with contact telephone numbers and addresses. Training of DMTs regarding first aid. To prepare an action plan for the availability of equipments to be useful at the time of disaster management for medical treatment. Co-ordination with various government agencies— schemes to meet the necessity of equipments in emergency. To see that all vehicles like ambulance, jeep and equipments like generators and equipments essential for health care are in working condition.

##### **(B) On receipt of warning:**

Will ensure the availability of important medicines, lifesaving medicines, insecticides and if necessary contact for additional supply. Round the clock control room at the district level. Will send the health staff for duty in their areas as per the plan of disaster management. Activate the mobile health units for the post disaster situation. Will organize in advance to mobilize the local doctors and local voluntary agency for emergency work. Will contact the blood donors for blood donation, on the basis of lists prepared.

##### **(C) Post Disaster Activities:**

Provide first aid to the injured and shifting of seriously injured people to the nearby hospital. Send sufficient stock of medicines to the affected areas immediately.

- Will make arrangements for the available additional health staff in the affected areas deputed by the state authority.
- Will organize to get the insecticides to prevent spreading of diseases.
- Will ensure the purity of drinking water by testing the sources of water.
- Will depute the mobile units for first aid.
- Distribution of chlorine tablets and other necessary medicines from house to house.
- Will shift the seriously injured people to the hospital.
- Will immediately start the procedure for post mortem of the dead persons as per the rules.

#### **6.5 Public Health Engineering Department:**

##### **A. Normal time activities**

The water supply dept. shall ensure the following to be included in the DDMP:-

Setting up of control room and arrangement for the control room operator. Assign the responsibility as nodal officer to the Executive Engineer or any other officer. Prepare an alternative contingency plan to provide drinking water in case of failure of regular water distribution system during disaster. Detailed information of available water resources throughout the district. Arrangement of Govt. or private tankers to provide water temporary and immediately. Preventive measures for water borne diseases and chlorination of water. Availability of safe drinking water in the affected areas. Inform the staff about the disaster.

##### **(B) On receiving Warning:**

Organize the teams to check the sources of water / drinking water. Standby arrangements of tankers for drinking water through tankers or any other available source. Will make available chlorine tablets in sufficient quantity and arrange to distribute through DMTs.

I/16727/2023

**(C) Post Disaster activities:**

- Implement the alternative contingency plan to provide drinking water in case of failure of regular water distribution systems during disaster. Will start work for immediate repairing of water pipes in case of damage.
- Will arrange to check the water tanks, overhead tanks, and pumps, reservoirs and other water resources.
- Will contact the electricity authorities to re-establish the electric supply in case of failure.
- Will provide chlorinated water either by activating group water supply schemes individual schemes or through tankers. Will provide drinking water to the relief camps / relief kitchens, shelters etc. through available resources.

**6.6 Agriculture Department:****(A) Normal time activities:**

All the details of his subordinate staff with addresses and phone numbers and resources of irrigation for agriculture in all the villages. Details of buildings, vehicles and equipments under his control and list of contractors with vehicles and equipments used by them. Details regarding agricultural production, extension, seed growth centres, agriculture university campus, training centres etc; Action plan regarding the repair/alternative arrangement in case of agricultural production related facilities are disrupted.

- Will inspect the sub-ordinate offices, other centres and sub-centres under his control, which are damage prone.
- Will prepare a sub-plan for timely and speedy availability of machines and equipments to restoration of the economic activities in case of loss of property and crop.
- Will maintain the departmental equipments such as diesel generators, dumpers, generator, cutters, tree cutters, ladders, ropes, flood lights, shovels, axes, hammers, RCC cutters, cable wires, fire equipments, de-dusting equipments etc; which can be used during emergency and ensure every 3 months those are in working condition.
- Will prepare a list of public properties related to agriculture in the damage prone areas and will in advance make arrangements to lessen the damage. Will take due care to see that the emergency services at hospital, shelters, with special reference to agriculture are not disrupted.

**(B) On receipt of warning:**

- Will immediately contact the District Control Room and will assist in the work assigned to him as a part of his duty.
- Will ensure that the staffs under this control are on duty at the headquarters.
- Will assign the work to his subordinate officers and staff the work to be done regarding agriculture under DDMP and will send them to their sites.
- Will ensure the availability of resources included in the DDMP and will make due arrangement to get those during emergency.
- Will make groups having vehicles for emergency work and will assign the areas to them.
- Will set up a temporary Control Room for the dissemination of information for emergency work and will appoint a nodal officer.

**(C) Post Disaster activities:**

- Will deploy the resources and manpower available to manage the disaster.
- Will send DMTs with necessary equipments in case the crop is washed away, and if there is water logging in a very large amount.
- Will act in such a way that the human life is restored again speedily and timely in the priority areas.
- Will contact the circle office or central control room if machines equipments, vehicles, man power, technical personnel are required to restore the agricultural activities.
- Will make arrangement to avail the external helps to manage to disaster.
- Will collect the details of loss of crops to send it to the district administration.  
Should have the details of village wise various crops in the district.
- Will prepare a primary survey report of crop damage in the area and will send the same to district control room and also to the administrative head.

**6.7 Public Works Department****A. Normal time activities**

- Details of the staff members with their contact addresses and telephone numbers.
- Details of buildings, vehicles and equipment as well as the names of contractors and the vehicles & equipment used by them. Maps of the areas in the district with the statistical data related to available resources.

I/16727/2023

- The position of approach roads and other road of all the villages including bridges, railway crossing etc.
- To strictly observe the rules during the constructions regarding earthquake and cyclone proof materials.
- The PWD will inspect periodically the buildings, residences, high rise buildings under their control. Damage prone road bridges and arrangement for their inspections, action plan for emergency repairs.
- Will appoint an officer of the rank of Assistant Engineer to coordinate during emergency at the District Control Room.
- Will maintain the departmental equipments such as bulldozers, tractors, water tankers, dumpers, earthmovers excavator, de-watering pumps, generators, cutters, tree cutters, ladders, ropes, flood lights, shovels, axes, hammers, RCC cutters etc; which can be used during emergency and will quarterly check-up these to ensure in working condition.

**(B) On receipt of warning:**

- Will immediately contact the District Control Room for assistance.
- Will ensure that all the staff members remain on duty at the headquarters.
- Will send the officers and the staff assigning them specific duties for the DDMP Undertake all the action for the disaster management required to be done by the department.

**(C) Post Disaster Activities:**

- Will remain active for search and rescue activities
- Will provide all the available resources and manpower for disaster management.
- Will mobilize the service of technical personnel for the damage survey work to help the district administration
- Will prepare a primary report of damage in the affected area within
- Will make arrangements for electricity, water, and sanitation in the temporary shelters. Will also inspect the approach roads leading to the temporary shelter and repair the same if so required.

**6.8 Forest Department:****A. Normal time activities**

- Addresses of members with telephone numbers. Details of veterinary centres, artificial insemination centres, veterinary dispensary, veterinary colleges buildings, vehicles, mobile dispensaries and equipments under his control and also the details of vehicles and equipments used often by outsource. Maps showing the details of area with statistical data. Approach roads under forest department and their condition including bridges, railway crossing etc.
- To inspect periodically the buildings, residences under forest department
- To maintain the equipments available such as sharp instruments, insecticides, diesel generators, dumpers, generator, cutters, tree cutters, ladders, ropes, flood lights, shovels, axes, hammers, RCC cutters, cable wires, fire equipments, de-dusting equipments etc; which can be used during emergency and will also ensure that they are in working condition.
- To take care of public shelters, other places to be used for evacuation with primary facilities like water
- To prepare a list of public properties in the damage prone forest areas and will make advance arrangements to lessen the damage.

**(B) On Receiving the Warning**

- To immediately contact the district control room and will assist in the work.
- To ensure that the staff at the headquarter is on duty.
- To assign the work to be done by the subordinate officers and staff regarding transportation under DDMP and to send them to their sites.
- To arrange for wireless, telephones, manpower, forest guard in advance to disseminate information of the disaster in the damage prone areas and will play a key role with the district administration to warn the public.
- To make in advance arrangement for fuel wood and bamboos, gravels for priority areas.

**(C) Post Disaster Activities:**

- To follow the instructions of District Disaster Management Authority.
- To carry out the duty assigned for search and rescue work.
- To engage the resources and manpower available to manage the disaster.
- To prepare a primary report of damage for the affected areas.
- To take actions to provide electricity, water and sanitation to the temporary shelters in the forest areas.
- To send task forces with vehicles, tree cutters, ropes, flood light, generator in case of closure of roads due to felling of trees.

**6.9 Electricity Department:**

Electricity department shall ensure to restore uninterrupted power supply to the affected areas in case of disaster taking place and will have all the information available with him as to the manpower and materials at his disposal in the district.

**(A) Prevention Activities:**

Identification of materials/tool kits required for emergency response. Ensure and educate the minimum safety standards to be adopted for electrical installation and equipments and organize training of electricians accordingly. Develop and administer regulations to ensure safety of electrical accessories and electrical installations. Train and have a contingency plan to ensure early electricity supply to essential services during emergencies and restoration of electric supply at an early date. Develop and administer code of practice for power line clearance to avoid electrocution due to broken / fallen wires. Strengthen high-tension cable towers to withstand high wind speed, flooding and earthquake, modernise electric installation, strengthen electric distribution system to ensure minimum damages during natural calamities. Conduct public/industry awareness campaigns to prevent electric accidents during normal times and during and after a natural disaster.

**(B) Response Activities:**

Disconnect electricity after receipt of warning. Attend sites of electrical accidents and assist in undertaking damage assessment. Stand-by arrangements to ensure temporary electricity supply. Inspection and repair of high tension lines /substations/transformers/poles etc. Ensure the public and other agencies are safeguarded from any hazards, which may have occurred because of damage to electricity distribution systems.

**6.10 District Food, Civil Supplies and Consumer Affairs:****(A) Prevention Activities:**

Construction and maintenance of storage godowns at strategic locations. Stock piling of food and essential commodities in anticipation of disaster. Take appropriate preservative methods to ensure that food and other relief stock are not damaged during storage, especially precautions against moisture, rodents and fungus infestation.

**(B) Response Activities:**

Management of procurement.

Management of material movement.

Inventory management

**6.11 Telecommunication Department:**

The Telecom District Manager (BSNL) shall make sincere efforts to restore telecommunication services in the affected areas immediately, so that there is no communication gap and he shall put all his available manpower and machinery to use for restoration of communication services without delay.

**6.12 Transport (District Transport Officer):**

The District Transport Officer is required to provide transportation facilities for the evacuation purposes and shall have a contingent plan with respect to district monitoring the availability of buses, cranes etc. along with locations.

**(A) Prevention Activities:**

- Listing of vehicles that can be used for emergency operation. Safety accreditation, enforcement and compliance.
- Ensuring vehicles follow accepted safety standards. Build awareness on road safety and traffic rules through awareness campaign, use of different IEC strategies and training to school children. Ensure proper enforcement of safety regulations. Response Activities. Requisition vehicles, trucks, and other means of transport to help in the emergency operations. Participate in post impact assessment of emergency situation. Support in search, rescue and first aid.

**(B) Response Activities:**

- Provision of personal support services e.g. counselling. Supporting the administration in development of storage and in playing a key role and in the coordination of management and distribution of relief and rehabilitation Materials. Supportive role in reconstruction and recovery activities.

I/16727/2023

**6.13 A.H. & Veterinary Department:****(A) Prevention Activities:**

- ☐ Assess requirement of veterinary measures to be taken in affected areas and arrange for VAS, VFA and other staff, equipment, medicines, Vaccines, disinfectants etc., materials for opening first aid centres and camp dispensaries. Locate suitable high places for sheltering livestock. Mobilize two or more veterinary teams at the district HQ for emergency relief work. Keep at prescribed scales or essential equipment, medicines, vaccines, disinfectants in every hospital, dispensary, first aid centre in the affected areas. Arrange for fodder from livestock fodder farms or from other sources. Arrange for prevention of wide spread disease in epidemic form amongst animals. Assist the district administration in arranging with local traders for supplying animal feed at reasonable price if require. Prepare veterinary map showing hospital, dispensaries, first aid centre, AI sub centres and cattle population covered by each of these institutions. Arrange for short duration training course in veterinary medical care and prevention of epidemic among animals for staffs. Arrange for sufficient IEC materials for public awareness.

☐**(B) Response Activities:**

- ☐ Alert the subordinate Officers and field staff on receipt of warning. Check and arrange personnel, stores, equipment, vehicles etc. and draw up tentative programme of emergency relief works. Visit the flood affected areas immediately with a veterinary relief team and start relief measures. Arrange with the help of district administration shifting of livestock to suitable high grounds. Open additional first aid centres and camps, dispensaries if necessary. Constantly visit the flood-affected areas and ensure effectiveness of the measures taken.

**7. Checklist of Various Departments:****7.1 Preparedness Checklist for the Deputy Commissioner:**

- ☐ Preparation of the DDMP with the assistance of DDMA. Setting up of District Control Room. Under the DDMP, district level agencies would be responsible for directing field interventions through various agencies right from the stage of warning to relief and rehabilitation. At the disaster site, specific tasks to manage the disaster will be performed. The Deputy Commissioner will be an integral part of the DCR. The Deputy Commissioner will be assisted by SOC. SOC will be headed by a Site Manager. Site Manager will co-ordinate the activities at various camp sites and affected areas. The Site Operations Centre (SOC) will report to the District Control Room. The Deputy Commissioner will co-ordinate all the field responses which include, setting up of Transit Camps, Relief Camps and Cattle Camps etc.

**7.2 Preparedness Checklist for the Police Department:**

- ☐ The department is familiar with the disaster response plan and response procedures are clearly defined. Orientation and training for disaster response plan and procedures undertaken. Special skills required during emergency operations imparted to the officials and the staff. Review and updated the precautionary measures and procedures, the precautions to be taken to protect equipment, the post-disaster procedures to be followed. Adequate warning mechanisms established for evacuation, equipments for rescue operations. An Officer has been designated as Nodal Officer for Disaster Management.

**7.3 Preparedness Checklist for the Health Department:**

- ☐ The department is familiar with the disaster response plan and disaster response procedures are clearly defined.
- ☐ Orientation and training for disaster response plan and procedures undertaken. Special skills required during emergency operations imparted to the officials and the staff. Reviewed and updated the precautionary measures and procedures, the precautions to be taken to incur equipment, the post-disaster procedures to be followed. A hospital plan for the facilities, equipment and staff of that particular hospital has been developed. Hospital staff is aware of which hospital rooms / buildings are damage- proof. All the staff of the hospital has been informed about the possible disasters in the district, likely damages and effects, and information about ways to protect life, equipment and property. An area of hospital identified for receiving large number for casualties. Emergency admission procedures with adequate record keeping developed. Field staff oriented about DDMP, standards of services, and procedures for tagging. An Officer has been designated as Nodal Officer for Disaster Management. Sources of materials required for response operations have been identified.

**7.4 Preparedness Checklist for PHE Department:**

- ☐ The department is familiar with the disaster response plan and disaster response procedures are clearly defined.
- ☐ Orientation and training for disaster response plan and procedures undertaken. Special skills required during emergency



I/16727/2023

operations imparted to the officials and the staff. Reviewed and updated the precautionary measures and procedures, the precautions to be taken to protect equipment, the post-disaster procedures to be followed. Adequate warning mechanisms for informing people to store an emergency supply of water have been developed. Procedures established for the emergency distribution of water if existing supply is disrupted. An Officer has been designated as Nodal Officer for Disaster Management. Sources of materials required for response operations have been identified.

#### **7.5 Preparedness Checklist for Telecom Department:**

- ☐ The department is familiar with the disaster response plan and disaster response procedures are clearly defined. Orientation and training for disaster response plan and procedures undertaken. Special skills required during emergency operations imparted to the officials and the staff. Reviewed and updated the precautionary measures and procedures, the precautions to be taken to protect equipment, the post-disaster procedures to be followed. An Officer has been designated as Nodal Officer for Disaster Management. Sources of materials required for response operations have been identified.

#### **7.6 Preparedness Checklist for PWD:**

- ☐ The department is familiar with the disaster response plan and disaster response procedures are clearly defined. Orientation and training for disaster response plan and procedures undertaken. Special skills required during emergency operations imparted to the officials and the staff. Reviewed and updated the precautionary measures and procedures, the precautions to be taken to protect equipment, the post-disaster procedures to be followed. All officers are familiar with pre-disaster precautions and post-disaster procedures for road clearing and for defining safe evacuation routes where necessary. An Officer has been designated as Nodal Officer for Disaster Management. Sources of materials required for response operations have been identified.

#### **7.7 Preparedness Checklist for Agriculture Department:**

- ☐ The department is familiar with the disaster response plan and disaster response procedures are clearly defined. Orientation and training for disaster response plan and procedures undertaken. Special skills required during emergency operations imparted to the officials and the staff. Reviewed and updated the precautionary measures and procedures, the precautions to be taken to protect equipment, the post-disaster procedures to be followed.
- ☐ Information provided to all concerned officers about the disasters, likely damages to crops and plantations, and
- ☐ information about ways to protect the same. The NGOs and the other relief organizations are informed about the
- ☐ resources of the department. An Officer has been designated as Nodal Officer for Disaster Management.
- ☐ Sources of materials required for response operations have been identified.

#### **7.8 Preparedness Checklist for Animal Husbandry Department:**

- ☐ The department is familiar with the disaster response plan and disaster response procedures are clearly defined. Orientation and training for disaster response plan and procedures undertaken. Special skills required during emergency operations imparted to the officials and the staff. Reviewed and updated the precautionary measures and procedures, the precautions to be taken to protect equipment, the post-disaster procedures to be followed. Hospital staff is aware of which hospital rooms / buildings are damage proof. All the staff of the veterinary hospitals and centres has been informed about the possible disasters, likely damages and effects, and information about the ways to protect life, equipment and property. An area of the hospital identified for receiving large number of livestock. Emergency admission procedures with adequate record keeping developed. An Officer has been designated as Nodal Officer for Disaster Management. Sources of materials required for response operations have been identified and distributed during flood period. Thus, storage space available with private owners is used for storage and distribution during flood period. List of such storage facilities is provided here.

SL No	NAME OF STORAGE FACILITY/GODOWN	LOCATION	Capacity IN(QTLS)	CONTACT PERSON DETAILS
1.	M/S Gezera GPSS	Nayabazar	1500 Qtls	Sri Someswar Chutia 99572-08261
2 .	M/S Garamur GPSS	Garamur Tiniali	500 Qtls	Sri Bipul Hazarika 84739-52033



I/16727/2023

3 .	PDS Sub-Whole saler	Kamalabari	600 Qtls	Sri Jibon Baruah 84729-79655
4 .	PDS Sub-Whole saler	Kamalabari	600 Qtls	Sri Gautom Choudhury 97075-35278
5 .	PDS Sub-Whole saler	Jengrai	600 Qtls	Sri Trinayanjyoti Doley 97076-84337
6.	PDS Sub-Whole saler	Cherepai	900 Qtls	Sri Manik Doley 88120-01170
7.	PDS Sub-Whole saler	Bonkhuwachuk Tiniali	800 Qtls	Sri Indeswar Borah 94357-70437
8.	PDS Agent	Phurphuria Chokola Dakhin Ahotguri	500 Qtls	Sri Apir Patir 98542-03267

### 8. Fire & Emergency Services and SDRF

Fire and Emergency Service Station headed by Station Officer is situated at Garamur in Majuli .

SL NO	NAME OF THE FIRE STATION	LOCATTION	CONTACT NO
1	Majuli Fire Station	Garamur	9394124808
2	Jengrai Fire Station	Jengrai	6003980439

#### 8.1 Prevention Activities:

- Development/enforcement of relevant legislations and regulations to enhance adoption of fire safety measures.
- Modernisation of fire-fighting equipment and strengthening infrastructure. Identification of pockets, industry, etc. which highly susceptible to fire accidents or areas, events which might lead to fires, building collapse, etc. and educate people to adopt safety measures. Conduct training and drills to ensure higher level of prevention and preparedness.
- Building awareness in use of various fire protection and preventive systems.
- Training the communities to handle fire emergencies more effectively.
- VHF network for fire services linked with revenue & police networks.
- Training of masons & engineers in fireproof techniques.
- Making clearance of building plans by fire services mandatory.

#### 8.2 Response Activities:

- Rescue of persons trapped in burning, collapsed or damaged buildings, damaged vehicles, including motor vehicles, trains and aircrafts, industries, boilers and pressure vessels, trenches and tunnels.
- Control of fires and minimising damages due to explosions.
- Control of other dangerous or hazardous situations such as oil, gas and hazardous materials spill.
- Protection of property and the environment from fire damage.
- Support to other agencies in the response to emergencies.
- Investigation into the causes of fire and assist in damage assessment.

I/16727/2023

**9. CIVIL DEFECE, HOMEGUARDS AND SDRF:****9.1 Prevention Activities:**

- Organise training programmes on first-Aid, search & rescue and evacuation.
- Preparation and implementation of first-Aid search and rescue service plans for major public events in the District.
- Remain fit and prepared through regular drills and exercises at all times.

**9.2. Response Activities:**

- Act as Support agency for provision of first aid, search and rescue services to other emergency service agencies and the public.
- Act as support agency for movement of relief.
- Triage of casualties and provision of first aid and treatment.
- Work in co-ordination with medical assistance team.
- Help the Police for traffic management and law and order.

**10. GPS Co-Ordinates for Air Dropping Relief Materials :-**

1	Garamur Court Field	26° 58'770"N and 94° 09'547"E
2	Kamalabari - RG Sports complex	26° 56'910"N and 94° 09'868"E
3	Garmur Mini Stadium	26° 58'756"N and 94° 09'346"E
4	Garamur Hospital Field	26° 58'670"N and 94° 08'708"E
5	Jengraimukh	27° 02'N and 94° 15'E

**11. Cluster Resource Centers – Vulnerability :-**

The SSA Education Block is consisted of 29 Cluster Resource Center (CRC).

\* Vulnerable Cluster

1. Ratanpur Miri*	8. Phuloni	15. Rawanapr -2	22. Chilakala*
2. Bhakatiduar	9. Rangachahi	16. Pakajora -1	23. Sri Luit*
3. Luitporia -1*	10. Pachim Rangachahi	17. Pakajora -2	24. Maharichuk*
4. Luit poria-2*	11. Ratanpur Gayan*	18. Uttar Kamalabari	25. Karatipar*
5. Sri Ram	12. Bongaon*	19. Dakhin Kamalabari	26. Pachim Ahatguri*
6. Cherepai	13. Dakhinpat*	20. Kamalabari	27. Ahatguri*
7. Jengrai	14. Rawanapar - 1	21. Garamur	28. Dakhin Ahatguri* 29. Dhodang*

**12. Preparedness and Mitigation**

In disaster management cycle, preparedness and mitigation are the two important stages before the occurrence of disaster. It has a great importance in reduction of loss of life and property.

**12.1 Preparedness:**

This protective process embraces measures which enable governments, communities and individuals to respond rapidly to disaster situations to cope with them effectively. Preparedness includes the formulation of viable emergency

I/16727/2023

plans, the development of warning systems, the maintenance of inventories and the training of personnel. It may also embrace search and rescue measures as well as evacuation plans for areas that may be at risk from a recurring disaster. Preparedness therefore is the state of readiness to deal with a threatening disaster situation or disaster and its consequences. All preparedness planning needs to be supported by appropriate legislation with clear allocation of responsibilities and budgetary provisions.

## **12.2 Mitigation:**

Mitigation refers to all actions taken before a disaster to reduce its impacts, including preparedness and long-term risk reduction measures. Mitigation activities fall broadly into two categories:

1 Structural mitigation – construction projects which reduce economic and social impacts.

2 Non-structural activities – policies and practices which raise awareness of hazards or encourage developments to reduce the impact of disasters.

Mitigation includes reviewing building codes; vulnerability analysis updates; zoning and land-use management and planning; reviewing of building use regulations and safety codes; and implementing preventative health measures. Mitigation can also involve educating businesses and the public on simple measures they can take to reduce loss or injury, for instance fastening bookshelves, water heaters, and filing cabinets to walls to keep them from falling during earthquakes. Ideally, these preventative measures and public education programmes will occur before the disaster.

## **12.3 Preparedness and Mitigation measures:**

### **12.4 General Preparedness Measures:**

#### **1. Establishment of the Control Rooms**

The district administration is focusing to ensure the round the clock operation of the control rooms in the district. The control rooms are presently run by major line departments at Police, Water Resource, Fire Service, Hospital level and our endeavour is to make it functional at Block and Village level.

#### **2. Plan Updation**

Disaster Management Plan needs updation at every interval. It includes the skilled manpower, their addresses and contact numbers, necessary equipments, medicinal stock, daily necessities, list of flood prone villages etc. All these things have to be updated after a certain interval of time. The DDMA Majuli has decided to update the plan on yearly basis.

#### **3. Training for Govt. Officials and Disaster Management Team Members:**

The Govt. Officials of the line departments of the district should be updated on various aspects of disaster management by organizing regular training programmes for the officials. DDMA, Majuli visualizes to impart various training programme for the Govt. Officials and the members of various Search & Rescue teams in the district to increase efficacy at the time of need.

#### **4. Organization of Mock Drills:**

Mock drill is an integral part of the Community based disaster management plan, as it is a preparedness drill to keep the community alert. Mock drills are planned at various level of the community to keep the community updated and active. Mock drill should be organized once in six months as per the seasonality calendar of natural disaster events that is likely to occur.

#### **5. Communication:**

During disaster communication plays a vital, role in reducing the loss of life and property. For effective and proper communication DDMA has to develop a strong communication system and an inventory of contact numbers of all the concern persons up to the village level has to be prepared. DDMA, Majuli has set up a control room for any emergency

I/16727/2023

situation and it is equipped with the important contact numbers of the officials of the district which is updated on regular interval of time. Accordingly the other departments like Police, Fire, Medical; Water Resource has also developed their control rooms. DDMA envisage to develop a wireless network within the district up to the village level for better communication in future as when disaster strikes all the present communication systems like mobile network, landline, internet, rail-road network go down.

### 13. Main Mitigation Measures:

Type of Sector	Sub-sector	Mitigation measures	Responsible Deptt.	Time Frame
Infrastructure Development	Road	Repair/ Restoration of vulnerable points on Roads before unset of monsoon.	PWD / DRDA	During Normal time and immediately after disaster.
	Embankment	Repair of vulnerable points in river/ canal Embankment during free flood period.	Water Resource /Irrigation / Minor Irrigation.	During Normal time and immediately after disaster.
	Bridge	Repair/ Restoration of vulnerable points on bridge before unset of monsoon.	PWD, NH	During Normal time
	Safe shelters	Ensuring proper maintenance of shelter places, with drinking water and sanitation facility	COs, BDOs, PWD (Buildings), Inspector of Schools	During Normal period
	Communication	Ensure maintenance and proper functioning of electronic communication system	BSNL	Round the year
	Drinking water and sanitation	Immediate Response for repair/ replacement of tube wells / Pipe water supply system	PHE / Health department.	During Normal time and immediately after disaster
	Power	Immediate response for repair of electric line and supply	PWD (Elctl)/ ASEB Diphu	Round the year.
Health / Animal Husbandry	Vaccination	Adequate stock piling of vaccines should be ensured for vaccination before disaster.	CMO, DVO, NGOs	During Normal time and immediately after disaster
	Training	Training programme of common people should be programmed for health care, sanitation and first aid from village level to district level	CMO,DVO,NGOs	During normal period.
Livelihood Sector	Awareness	Creating awareness among general public during normal time to insured human life.	Leading NGOs.	During normal period.
	Agriculture	Alternating cropping pattern/flood resistance crops/ Crop Insurance	Dy. Director Agriculture	During Normal time and immediately after disaster

I/16727/2023

		/Technical Guidance to the cultivators/ Technical assistance, use of pesticides ect.		
Insurance	IEC activities	By way of IEC activities through walling posters, street play, village task force/ volunteers training during normal period	Agril Dept. /CBO/NGOs	During normal period
	Livelihood and Life	By way of IEC activities through walling posters, street play, village task force/volunteers training, during normal period	By leading NGOs/ CBOs	During normal period
Planning and Response	Relief/Rehabilitation, Preparedness, Awareness	a)Regular updation of departmental contingency plan.  b)Community awareness and involvement of NGOs c)Regular conduct of mock-drill. Co-ordination among diff. agencies and sharing of information.	Line departments, NGOs, CBOs	During normal time.

#### 14.Response Plan:

The aim of emergency response is to provide immediate assistance to maintain life, improve health, and to support the morale of the affected population. Such assistance may range from providing specific but limited aid, such as assisting refugees with transportation, temporary shelter, and food, to establishing semi-permanent settlement in camps and other locations. It also may involve initial repairs to damaged infrastructure. The focus in the response phase is on meeting the basic needs of the people until more permanent and sustainable solutions can be found.

##### 14.1 Aims of disaster response:

The overall aims of disaster response are:

- To ensure the survival of the maximum possible number of victims, keeping them in the best possible health in the circumstances.
- To re-establish self-sufficiency and essential services as quickly as possible for all population groups, with special attention to those whose needs are greatest: the most vulnerable and underprivileged.
- To repair or replace damaged infrastructure and regenerate viable economic activities. To do this in a manner that contributes to long term development goals and reduces vulnerability to any future recurrence of potentially damaging hazards.
- In situations of civil or international conflict, the aim is to protect and assist the civilian population, in close collaboration

I/16727/2023

with National and International agencies.

e) In cases involving population displacements (due to any type of disaster) the aim is to find durable solutions as quickly as possible, while ensuring protection and assistance as necessary in the meantime.

## **14.2 Disaster Response Activities:**

### **14.2.1) Warning:**

Warning refers to information concerning the nature of the danger and imminent disaster threats. Warnings must be rapidly disseminated to government officials, institutions and the population at large in the areas at immediate risk so that appropriate actions may be taken, namely, either to evacuate or secure property and prevent further damage. The warning could be disseminated via radio, television, the written press, telephone and PA system, VHF equipments and cell phone.

### **14.2.2) Search & Rescue (SAR):-**

Search and rescue (SAR) is the process of identifying the location of disaster victims that may be trapped or isolated and bringing them to safety and medical attention. In the aftermath of Cyclone and Floods, SAR usually includes locating stranded flood victims, who may be threatened by rising water, and either bringing them to safety or providing them with food and first aid until they can be evacuated or returned to their homes. In the aftermath of Earthquake or Landslide, SAR normally focuses on locating people who are trapped and/ or injured in collapsed buildings.

### **14.2.3) Evacuation and Shelter Management:**

Evacuation involves the relocation of a population from zones at risk of an imminent disaster to a safer location. The primary concern is the protection of life of the community and immediate treatment of those who may be injured.

For evacuation to work there must be:

- A timely and accurate warning system,
- Clear identification of escape routes,
- Designated shelter places for refugees with proper shelter management policy.

District Disaster Management Authority has identified places like Schools, Colleges, Community Halls, Places of Worship in the district to be used as Temporary shelter places.

### **14.2.4) Incident Response System & Incident Response Team:-**

For effective response DDMA, Majuli has adopted the Incident response System and has constituted the Incident Response Team for the district.

### **14.2.5) For proper relief management DDMA has adopted the following operation procedure for the district.**

#### **1. Infrastructure Management:**

- ❖ Shelters for affected people with sanitation facilities.
- ❖ Temporary structure for storage
- ❖ Kitchens
- ❖ Medical facilities
- ❖ Education facility
- ❖ Recreational facility
- ❖ Temporary repairs to damaged infrastructure

#### **2. Logistics Management:**

- ❖ Organize facilities for staff and volunteers. Mobilize and co-ordinate the work of the volunteers ensuring community participation
- ❖ Organize distribution of Relief Supplies
- ❖ Receive, store, secure, relief materials for relief camps and affected villages
- ❖ Co-ordinate supplies distributed directly by NGOs and other organizations including private donors
- ❖ Ensure proper maintenance of vehicles and equipment
- ❖ Ensure optimum utilization of resources such as fuel, food, and other relief materials.



I/16727/2023

**3. Health Management:**

- ❖ Disposal of dead bodies
- ❖ Disposal of carcasses
- ❖ Disposal of waste, inspection of food, water supplies, sanitation ect.
- ❖ Treatment of the injured and the sick
- ❖ Preventive medicine and anti-epidemic actions

**4. Communication & Information:**

- ❖ Data collection.
- ❖ Record keeping.
- ❖ Assistance in locating missing persons.
- ❖ Information centre.
- ❖ Organization of information for Site Operations Centre and on specific demands.
- ❖ Maintaining In-Message and Out-Message Register.

**5. Services Management:**

- ❖ Relief supplies to families or to households including water, clothing, and food.
- ❖ Arrangements for dry rations and family kits for cooking within two weeks of the disaster.
- ❖ Counselling services, services for mental health.
- ❖ Restoration of family (including locating missing children, relatives, friends.)
- ❖ Assistance in locating missing cattle.
- ❖ Assisting students to continue with their studies.
- ❖ Services for the orphans.
- ❖ Assisting individuals with special needs (pregnant women, infants, handicapped, old etc.).

**6. Inventory Management:**

- ❖ Maintenance of
- ❖ Books of account for all cash receipts and disbursement.
- ❖ Stock and Issue register for all relief materials
- ❖ Dead stock register for all non-consumables (inventory)
- ❖ Record of all personnel payment on TA&DA, daily wages and other incidentals.
- ❖ Records of all transfer of funds (as advances) to other govt. departments (Suspense A/C)
- ❖ Records of all cash vouchers and credit vouchers.
- ❖ Records of all gratuitous relief.
- ❖ Records of all compensation paid.

**14.2.6) Public Grievances /Missing Persons Search:**

A committee at the district level has to be constituted under the chairmanship of the District Collector to address the grievances of the public regarding missing persons. The search and rescue team should search for the missing persons living or dead.

**14.2.7) Animal Care:**

The animal husbandry department with necessary equipments in case of cattle death in the affected areas for the disposal of carcass with a view to restoration of public life and result oriented work. Make arrangements to treat the injured cattle. To vaccinate the animals against various diseases. Arrangement for pets and cattle should be made separately.

**14.2.8) Management of Deceased:**

The Carcasses Disposal team is responsible for clearing of carcasses after the disaster. The team should put in all efforts to check spread of diseases by disposing off the carcasses at the earliest and in the right manner. The health department will immediately start the procedure for post mortem of the dead persons as per the rules. Disposal of dead bodies is to be carried to prevent the outbreak of epidemics. Arrangement should be made to issue death certificates of the deceased to the

I/16727/2023

relatives.

#### **14.2.9) NGOs and Voluntary Organizations:**

NGOs and voluntary organisations are the first to respond before any outside assistance can reach the disaster site. In certain disaster prone areas a group of young volunteers are to be formed and trained to undertake essential tasks which would reduce loss of life and property. The voluntary organizations would contribute in ensuring:-

1. Communication links both within the community and with the administration.
2. Controlling rumours and panic behaviour by undertaking confidence building activities.
3. Organising local work teams for immediate rescue, and relief e.g. cooked food, first aid, and assistance in Law & Order
4. Guarding major installations and evacuated properties till the administration takes over.

#### **14.2.10) Involvement of Defence and Paramilitary Forces:**

At district level whatever help would be required during disaster that will be immediately informed to the various departments by the district collector and possible support NGOs and other line agencies in the district would be tapped up. If the District Collector thinks that it cannot cope with the disaster then he can seek for help and assistance from the defence and paramilitary force.

### **15. Pandemic (COVID-19) Response**

On 31st December 2019, the World Health Organization (WHO) China Country Office was informed of cases of pneumonia of unknown etiology (unknown cause) detected in Wuhan City, Hubei Province of China. On 7th January 2020, Chinese authorities identified a new strain of Coronavirus as the causative agent for the disease. The virus has been renamed by WHO as SARS-CoV-2 and the disease caused by it as COVID-19. The disease since its first detection has affected all the provinces of China and 40 other countries (including Hong Kong, Macau and Taiwan).

Coronaviruses are zoonotic, meaning they are transmitted between animals and people. Detailed investigations found that SARS-CoV was transmitted from civet cats to humans and MERS- CoV from dromedary camels to humans. Several known coronaviruses are circulating in animals that have not yet infected humans. Common signs of infection include respiratory symptoms, fever, cough, shortness of breath and breathing difficulties. In more severe cases, infection can cause pneumonia, severe acute respiratory syndrome, kidney failure and even death.

Standard recommendations to prevent infection spread include regular hand washing, covering mouth and nose when coughing and sneezing, thoroughly cooking meat and eggs. Avoid close contact with anyone showing symptoms of respiratory illness such as coughing and sneezing.

The first case of the COVID-19 pandemic in the Indian state of Assam was reported on 31 March 2020. As of 13 October 2020, the Government of Assam has confirmed a total of 89,468 positive cases of COVID-19 including 67,641 recoveries, three migrations and 234 deaths in the state. The state's as well as northeast's largest city, Guwahati, has been worst affected by coronavirus.

#### **Action Plan For Cluster Containment**

Institutional mechanisms and Inter-Sectoral Co-ordination

☐ At the district level DC will activate the plan as the Nodal Officer of DDMA.

☐ The Protocols will be prepared by daily co-ordinate meetings among all the stakeholders

i.e. Deputy Commissioner, CEO(Zilla Parishad), ADC Health, Addl. CM&HO(FW), DSO, SDM&HO(HQ) to implement the rules and Acts:

(i) Disaster Management Act (2005)

I/16727/2023

- (ii) Epidemic Act (1897)
- (iii) Cr. PC
- (iv) Assam COVID-19 Containment Regulations, 2020

□ District Administration shall be responsible for coordinating with various departments like Food and Civil Supply , Water and sanitation , Police and Transport departments and other relevant department to ensure that all the basic humanitarian measures are in place.

The containment measures will shut down everything barring essential services.

Services	Personal responsible for operations during lockdown
Essential services (Water, telephone, internet, banking, gas, fuel and electricity etc.)	Deputy Commissioner
Food and Groceries	Department of Food and Civil supplies
Medicines	Joint Director Health/Addl.CM&HO(FW)
Sanitation of the containment area and cleaning	Deputy Commissioner / PHE department /Gram Panchayat.
Law and Order	Superintendent of Police
Transportation and shifting	DDMA and transport department
Waste Management	Pollution Control Board

### **Deployment of Rapid Response Teams (RRT)**

Under the supervision of the IDSP-District Surveillance Officer a Rapid Response Teams (RRT) was formed comprising of the followings:

- Clinician
- Microbiologist/Pathologist
- Epidemiologist
- Veterinary Officer
- Food safety officer
- A list with the contact details of the core team and backups is compiled; it is up to date and easily accessible
- A brief and concise document describing all roles and responsibilities is prepared and centrally accessible
- All the team members are informed of, and trained in, their roles and responsibilities; a contact list and documentation are centrally accessible
- A place where the RRT can regularly meet shall be identified and necessary arrangements done.
- In case of unavailability of core members during emergency, reserve specialists for each of the roles has to nominated
- All the RRT members shall be supplied with necessary PPE kits

I/16727/2023

○ The RRT will do listing of cases, contacts and their mapping. This will help in deciding the perimeter for action. The decision of the geographic limit and extent of perimeter control will be that of the State Government. However, likely scenarios and possible characteristics of the containment and buffer zone are given in Table-1.

Table 1: Scenarios for determining containment and buffer zones

SL. No.	Scenario	Containment zone characteristics
1	A small cluster is closed environment such as residential schools, military barracks, hostels or a hospital	Containment zone will be determined by the mapping of the persons in such institution including cases and contacts. A buffer zone of additional 5 Km radius*will be identified.
2	Single cluster in a residential colony	Administrative boundary of the residential colony and a buffer zone of additional 5 Km radius.*
3	Multiple clusters in the communities (residential colony, schools, offices, hospitals etc.) with in an administrative jurisdiction	Administrative boundary of the urban district and a buffer zone of neighboring urban districts.
4	Multiple clusters spatially separated in different parts administrative districts of a city	Administrative boundary of city/ town and congruent population in the periurban areas as the buzzer zone.**
5	Cluster in the rural setting	3 Km radius of containment zone and additional 7 Kms radius of buffer zone.

\*The perimeter of the containment zone will be determined by the continuous real time risk assessment.

\*\* The decision to follow a containment protocol will be based on the risk assessment and feasibility of perimeter control.

### **Surveillance in containment zone**

- Mapping of the containment and buffer zones

The containment and buffer zones are mapped to identify the health facilities (both government and private) and health workforce available (primary healthcare workers, Anganwadi workers and doctors in PHCs/CHCs/District hospitals).

- Active Surveillance

I/16727/2023

The residential areas will be divided into sectors for the ASHAs/ Anganwadi workers/ANMs each covering 50 households (30 households in difficult areas). Additional workforce would be mobilized from neighboring districts (except buffer zone) to cover all the households in the containment zone. This workforce will have supervisory officers (PHC/CHC doctors) in the ratio of 1:4.

The field workers will be performing active house to house surveillance daily in the containment zone from 8:00 AM to 2:00 PM. They will line list the family members and those having symptoms. The field worker will provide a mask to the suspect case and to the care giver identified by the family. The patient will be isolated at home till such time he/she is examined by the supervisory officer. They will also follow up contacts identified by the RRTs within the sector allocated to them.

All ILI/SARI cases reported in the last 14 days by the IDSP in the containment zone will be tracked and reviewed to identify any missed case of COVID-19 in the community.

Any case falling within the case definition will be conveyed to the supervisory officer who in turn will visit the house of the concerned, confirm that diagnosis as per case definition and will make arrangements to shift the suspect case to the designated treatment facility. The supervisory officer will collect data from the health workers under him/ her, collate and provide the daily and cumulative data to the control room by 4.00 P.M. daily.

MPW, AS, ASHA contacted with religious leader to collect the information of contact cases and create awareness in nearby household of suspect cases. All nearby household was advised not to become panic and maintain social distancing and not to believe in baseless news and ask the religious leader including VHSNC members to give awareness advices over phone to the community.

- Contact Tracing

The contacts of the laboratory confirmed case/ suspect case of COVID-19 will be line- listed and tracked and kept under surveillance at home for 28 days (by the designated field worker). The Supervisory officer in whose jurisdiction, the laboratory confirmed case/ suspect case falls shall inform the Control Room about all the contacts and their residential addresses. The control room will in turn inform the supervisory officers of concerned sectors for surveillance of the contacts. If the residential address of the contact is beyond the allotted sector, the district IDSP will inform the concerned Supervisory officer/concerned District IDSP/State IDSP.

- Surveillance in Buffer zone

The surveillance activities to be followed in the buffer zone are as follows:

- Review of ILI/SARI cases reported in the last 14 days by the District Health Officials to identify any missed case of COVID-19 in the community.
- Enhanced passive surveillance for ILI and SARI cases in the buffer zone through the existing Integrated Disease Surveillance Programme.

I/16727/2023

iii. In case of any identified case of ILI/SARI, sample should be collected and sent to the designated laboratories for testing COVID-19.

All health facilities in the buffer zone will be listed as a part of mapping exercise. All such facilities both in Government and private sector (including clinics) shall report clinically suspect cases of COVID-19 on real time basis (including 'Nil' reports) to the control room at the district level. Measures such as personal hygiene, hand hygiene, social distancing to be enhanced through enhanced IEC activities in the buffer zone.

- Perimeter Control

The perimeter control will ensure that there is no unchecked outward movement of population from the containment zone except for maintaining essential services (including medical emergencies) and government business continuity. It will also limit unchecked influx of population into the containment zone. The authorities at these entry points will be required to inform the incoming travelers about precautions to be taken and will also provide such travelers with an information pamphlet and mask.

All vehicular movement, movement of public transport and personnel movement will be restricted. All roads including rural roads connecting the containment zone will be guarded by police.

The District administration will post signs and create awareness informing public about the perimeter control. Health workers posted at the exit point will perform screening (e.g. interview travelers, measure temperature, record the place and duration of intended visit and keep complete record of intended place of stay).

Details of all persons moving out of perimeter zone for essential/ emergency services will be recorded and they will be followed up through IDSP. All vehicles moving out of the perimeter control will be decontaminated with **sodium hypochlorite (1%) solution**.

**Guidelines for testing, quarantine, hospital admission for COVID— 19 based on current risk assessment**

- ☐ Contact tracing: The contacts of positive cases shall be line listed and tracked within 12 hrs. of the case being confirmed/suspected.
  - a. Primary Contact/direct contacts to the positive case is defined as
    - i. Person providing direct care without proper personal protective equipment (PPE) for COVID 19 patients
    - ii. Staying in the same close environment of a COVID 19 patient (including work place, class rooms, household and gatherings)
    - iii. Travelling together with close proximity (1m) with a COVID 19 patient in any kind of conveyance within a 14 day period after the onset of symptoms in the case under consideration
  - b. All other contacts shall be treated as secondary contacts
  - c. Every person in the above category shall be identified and enlisted as contacts for tracing along with their names, address and contact details.



I/16727/2023

- d. All the contacts shall be kept under home isolation immediately and kept under surveillance at home for 28 days. They shall be visited daily to verify if they and ask him/her if had developed symptoms.
- e. The details of contacts traced, their quarantine status, sample and testing status shall be updated DSO and district control room.

Clinical decision making algorithm for persons from countries/areas with reported transmission of COVID 19, primary contacts, secondary contacts:

- 1. A person within 14 days of return from a country/area with reported local
- 2. Primary contacts
- 3. Secondary contact

## LABORATORY SUPPORT

Designated laboratories

At present the samples collected in the district are being sent to Jorhat Medical College for testing on a regular basis.

All test results should be available within 12 hours of sampling. The contact number of such courier agencies shall be a part of the micro-plan.

The designated laboratory will provide daily update (daily and cumulative) to District, State and Central Control Rooms on:

- i. No. of samples received
- ii. No. of samples tested
- iii. No. of samples under testing
- iv. No. of positive sample

## HOSPITAL CARE

All suspect cases detected in the containment areas (till a diagnosis is made), will be hospitalized and kept in isolation in a designated facility till such time they are tested negative. Persons testing positive for COVID-19 will remain to be hospitalized till such time 2 of their samples are tested negative as per MoHFW's discharge policy. About 15% of the patients are likely to develop pneumonia, 5 % of whom requires ventilator management.

Hence dedicated Intensive care beds need to be identified earmarked. Some among them may progress to multi organ failure and hence critical care facility/ dialysis facility/ and Salvage therapy [Extra Corporeal Membrane Oxygenator (ECMO)] facility for managing the respiratory/renal complications/ multi-organ failure shall be required. If such facilities are not available in the containment zone, nearest tertiary care facility in Government / private sector needs to be identified, that becomes a part of the micro-plan.

### **B. Isolation facilities to be identified and mapped at the district level:**

I/16727/2023

Sl. No	Name of Hospital/ Isolation facilities with Address	Contact Person & Mobile No	Capacity
1	Pitambar Dev Goswami District Hospital, Garamur	Dr. Amulya Goswam 9435203229	9 bedded
2	Kamalabari CHC, Kamalabari	Dr. Bimal Pegu 6001828705	3 bedded
3	Jengrai Model Hospital, Jengraimukh	Dr.Prabitra Mili. 9954830371	70 bedded
4	Garamur Pitambar Dev. HS, Garamur	Kumud Goswami, 9678332721	56 bedded
5	Bibekanada Sewa Kendra, Kamalabari	Hitesh Das,9859460603	50 Bedded

## Quarantine Facilities in Majuli District

## Garmur

Sl No	Name of Quarantine Centre	Room with Bed Capacity			Dormitory Bed Capacity	Filled	Name & Ph No of Owner	Name & Ph No of I/C
		Single	Double	Tripple				
1	Risong Family Guest House, Garmur Chariali	0	12	3	0	0	Manjit Risong-9957186356	Dipak Saikia-8136008294
2	La Mansion, Garmur	1	0	3	0	0	Mahendra Gam-9508790587	Prasanta Burha Gohain-7086772663
3	Santi Kunj, Garmur	0	4	9	0	0	Dipankar Bhagavati-6003320165	Rajiv Lochan Borah-7002196471
4	Jyoti Home, Garmur	3	8	0	0	0	Jyoti Narayan Sharmah-9435657282	Ghanakanta Saikia-9365527790
5	Srimanta Shankardev Hotel, Garmur	9	40	0	0	0	DHIRAJ BORA-7399145895	Manmohan Borah-7002200786
6	Kakati Guest House, Garmur	0	6	0	0	0	Putul Kakati-9365970647	Palash Saikia-8472985365
7	Tirtha Home Stay, Gopalpur	0	4	0	0	0	Tirtha Bhuyan-9401834909	Satyajit Burha Gohain-8486148787
8	Subansiri Lodge, Garmur	0	2	3	8	0	Mridu Pawan Bhuyan- 9101420376	Manmohan Borah-7002200786
9	Gam bamboo Cottage, Garmur	0	0	0	4	0	Biju Gam-6000231309	Rajiv Lochan Borah-7002196471
10	Garmur Satra Guest House	0	6	6	4	4	Arup Bhuyan-8486591454	Gunagovinda Borah-9101197234
11	La-lolad Lodge, Garmur	6	0	0	0	0	Anil- 7896443034	Dipak Saikia-8136008294
12	Mepo Okum,	0	20	0	0	0	Haren Narah-	Rajiv Lochan Borah-

I/16727/2023

	Garmur						9435203165	7002196471
13	Okekiga Resort, Garmur	0	10	0	0	0	Deep Maina Duwara-8822390306	Ghanakanta Saikia-9365527790
14	Ayang Akum, Garmur	0	22	0	0	0	Chittaranjan Payeng-9101272791	Prasanta Burha Gohain-7086772663
15	Dekachang, Garmur	0	32	0	8	0	Kaushik Nath-9854715435	Prasanta Burha Gohain-7086772663
16	River Bank (Siyang) Bamboo Cottage, Garmur	3	0	0	0	0	Nitumoni Dutta-6901518823	Prasanta Burha Gohain-7086772663
17	WRD Guest House	0	0	0	27	0	Rajib Goswami,9435545019	Nilim Saikia-7002762827
18	PWD (B) Guest House	2	2	0	0	0	Ghana Saikia, 9365527790	Nilim Saikia-7002762827
19	Atithya Home Stay	0	4	0	0	0	Shankar Borah-6003420367	Manmohan Borah-7002200786
20	Pushpa Bilash	0	12	0	0	0	Mukunda Borbayan-6001684768	Satyajit Burha Gohain-8486148787
21	Uttar Kamalabari Guest House, Kamalabari	0	6	9	8	0	Deepak Baruah-9954984797	Guna Govinda Borah- 9101197234
22	Phu-Ke Resort, Kamalabari	0	7	0	0	0	Aditya Baruah-9101376069	Manmohan Borah-7002200786
23	Brahmaputra Guest House, Kamalabari	0	8	0	0	0	Madhav Saikia-7896812886	Manmohan Borah-7002200786
24	Hotel Sangeeta, Kamalabari	1	4	0	0	0	Ajay Holder-9101652158	Guna Govinda Borah- 9101197234
25	Atithi Awash, Kamalabari		2	3			Sivakumar Mandal-8761855843	Satyajit Burha Gohain-8486148787
26	Madhuban Hotel, Kamalabari		6	0	0	0	Prafulla Tamuli-9435766998	Palash Saikia-8472985365
27	Seuj Bilas, Kamalabari	0	14	3	0	0	Babul Hazarika-702189051	Dipak Saikia-8136008294
28	Sugandha Look, Kamalabari	1	2	0	0	0	Bishnu Mudoi-9435614417	Palash Saikia-8472985365
29	Kamalabari Na Satra Guest House, Kamalabari	3	8	0	12	0	Basanta Saikia-9101801106	Guna Govinda Borah- 9101197234
30	River Wind Bamboo Cottage, Kharjan Na	0	8	0	4	0	Arup Saikia-9435203024	Nilim Saikia-7002762827

I/16727/2023

	Satra							
31	Auniati Satra Guest House	3	14	0	18	0	Pranab Saikia,9864649964	Ghanakanta Saikia,9365527790
32	Majuli Eco Resort, Dhapak Gaon	0	4	0	0	0	Jayanta Sharmah-9854054135	Satyajit Burha Gohain-8486148787
33	Mahabahu Bamboo Cottage, Bengenaati	0	4	0	6	0	Debakanta Das-6000746273	Palash Saikia-8472985365
34	Adi Bhimpur Satra Guest House, Bhogpur	0	0	0	14	0	Atul Mahanta-910159054	Dipak Saikia-8136008294
35	Khagen(Santanu) Homestay, Samuguri	0	4	0	0	0	Khagen Goswami-9707351218	Nilim Saikia-7002762827
36	Dakhinpat Satra Guest House, Dakhinpat	0	10	0	10	0	Krishna Dutta-8136072100	Guna Govinda Borah- 9101197234
37	Ane- Ruying Bamboo Cottage, Jengraimukh	6	16	0	0	0	Mukul Doley-8169810225	Dibyajyoti Pegu-9101139572
		38	301	39	123	4		
	<b>GRAND Total</b>	<b>490</b>						

SCHOOLS						
Sl No	Name of Quarantine Centre	Room with Bed Capacity	Dormitory Bed Capacity	Filled	Name & Ph No of Owner	Name & Ph No of I/C
1	Garamur Pitambar Dev. HS	0	45	0	Kumud Goswami,9678332721	Utpal Boah,6900601049
2	Kamalabari Hemchandra High School	0	50	0	Karuna Borah,7002026985	Dipak Saikia- 8136008294
3	Bibekanada Sewa Kendra	50	60	0	Hitesh Das,9859460603	Alok Neog, 7002513930
4	Jengraimukh College,	0	55	0	Naba Kr. Pegu,7637924350	Dibyajyoti Pegu- 9101139572
5	St. Paul's School,Jengraimukh	0	98	0		Dibyajyoti Pegu- 9101139572
	<b>Total</b>	<b>50</b>	<b>308</b>	<b>0</b>		

I/16727/2023

<b>GRAND Total</b>			<b>358</b>
--------------------	--	--	------------

<b>COMMUNITY HALLs</b>						
<b>Sl No</b>	<b>Name of Quarantine Centre</b>	<b>Capacity</b>	<b>Dormitory Bed Capacity</b>	<b>Filled</b>	<b>Name &amp; Ph No of Owner</b>	<b>Name &amp; Ph No of I/C</b>
2	Milan Sangha, Kamalabari		40	0	Upen Saikia, 9577168525	Alok Neog, 7002513930
3	Auniati community hall	0	45	0	Jugen Borah, 9101195154	Simanta Bhatta, 8638070213
4	Potiya Gaon Community Hall	55			Leelakanta Saikia- 8472979401	Alok Neog- 7002513930
5	Komar Gaon Rupali Community Hall	35			Dularam Rajkhowa- 9508034322	Alok Neog- 7002513930
6	Bongaon Community Hall	40			Dimbeshwar Hazarika- 9508034337	Sushil Gogoi - 8638149080
7	Korhal Gaon Community Hall	35			Haren Borah- 9508719140	Sushil Gogoi - 8638149080
8	Gayan Gaon Community Hall	80			Bolin Dutta - 9508034325	Ananta Mahanta-9101584525
9	Ratanpur Community Hall	30			Profulla Rajbongshi- 8011793155	Ananta Mahanta-9101584525
10	Bhokotiduwar Community Hall	35			Kamal Das- 8811806862	Ananta Mahanta-9101584525
11	Mudoibil Community Hall	40			Prabhat Boiragi- 8638987937	Mrigen Duworah- 7002181235
12	Naya Bazar Community Hall	54			Jintu Borah- 6003965242	Dhrubajyoti Saikia- 8638787746
13	Kumarbari Community Hall	48			Pawan Pegu- 7635868571	Dhrubajyoti Saikia- 8638787746
14	Phuloni Community Hall	32			Debojit Saikia- 8753926059	Mrigen Duworah- 7002181235
15	Sonari Ati Community Hall	34			Debojit Nath- 7086542958	Mrigen Duworah- 7002181235
16	Balichapori Community Hall	34			Ratul Bhuyan- 9957225762	Pankaj Borah- 9101786391

I/16727/2023

17	Guwal Gaon Community Hall	32			Khagen Hazarika-9401205966	Pankaj Borah- 9101786391
	<b>Total</b>	<b>584</b>	<b>85</b>	<b>0</b>		
	<b>GRAND Total</b>	<b>669</b>				

<b>OVERALL TOTAL CAPACITY 490+358+669= 1401</b>
---

**Surge capacity**

Based on the risk assessment, if the situation so warrants (data suggested an exponential rise in the number of cases), the surge capacity of the identified hospitals will be enhanced, private hospitals will be roped in and sites for temporary hospitals identified and its logistic requirements shall be worked out.

**Pre-hospital care (ambulance facility)**

Ambulances need to be in place for transportation of suspect/confirmed cases. Such ambulances shall be manned by personnel adequately trained in infection prevention control, use of PPE and protocol that needs to be followed for disinfection of ambulances (by 1% sodium hypochlorite solution using knapsack sprayers).

**Quarantine and isolation:**

Quarantine and Isolation are important mainstay of cluster containment. These measures help by breaking the chain of transmission in the community.

**Quarantine :**

All house holds and contacts of a confirmed and/or suspected cases shall be immediately home quarantined.

- All those are in home quarantine shall be followed up till the time of test results of suspect case comes negative. If the test result comes positive all such persons become “ true contacts” who shall have to be Home quarantined for 14 days and follow up has to be done for 28 days.

**Isolation :**

Suspect cases detected on active surveillance need to be isolated in a room in the house temporarily till the time he/she is examined by the supervisory medical officer or shifted by the designated ambulance to the designated facility.

**Preventive public health measures:**

There will be social mobilization among the population for adoption of community- wide practice of frequent washing of hands and respiratory etiquettes in the contained area. The community will also be encouraged to self



I/16727/2023

monitor their health and report to the visiting ASHA/Anganwadi worker or to nearest health facility.

#### **Social distancing measures :**

For the cluster containment, social distancing measures are key interventions to rapidly curtail the community transmission of COVID-19 by limiting interaction between infected persons and susceptible hosts. The following measures would be taken:

#### **Closure of schools, colleges and work places :**

Intensive risk communication campaign will be followed to encourage all persons to stay indoors for an initial period of 28 days, to be extended based on the risk assessment. Based on the risk assessment and indication of successful containment operations, an approach of staggered work and market hours may be put into practice.

#### **Cancellation of mass gatherings:**

All mass gathering events and meetings in public or private places, in the containment and buffer zones shall be cancelled / banned till such time, the area is declared to be free of COVID-19 or the outbreak has increased to such scales to warrant mitigation measures instead of containment.

#### **Advisory to avoid public places:**

The public in the containment and buffer zones will be advised to avoid public places and only if necessary for attending to essential services. The administration will ensure supply of enough masks to the households in the containment areas if necessary.

#### **Cancellation of public transport (bus/rail)**

There will be prohibition for persons entering the containment zone and on persons exiting the containment zone. To facilitate this, if there are major bus transit hubs or railway stations in the containment zone, the same would be made dysfunctional temporarily. Additionally, irrespective of fact that there is a rail/road transit hub, the perimeter control will take care of prohibiting people exiting the containment zone including those using private vehicles and taxis.

As a significant inconvenience is caused to the public by adopting these measures in the containment zone, District administration would proactively engage the community and work with them to make them understand the benefits of such measures.

]

]

]

]

]

]

]

I/16727/2023

**MATERIAL LOGISTICS**

Personal Protective Equipment:

The type of personal protective equipment for different categories of:

S. No.	Name of the item	Category of personnel
1	PPE Kit, N 95, Mask, Gloves, Goggles, cap and shoe cover )	-Doctors and nurses attending to patients in isolation, ICU/critical care facilities of hospitals in the containment zone. -Para-medical staff in the back cabin of ambulance. -Auxillary/ support staff involved in disinfection vehicles/ ambulances and surface cleaning of hospital floors and other Surfaces
2	N-95 Mask and gloves	Supervisory doctors verifying a suspect case Persons collecting samples. Doctors/nurses attending patients in primary health care facilities
3	Triple Layer Surgical mask	To be used by Field workers doing surveillance work Staff providing essential services. Suspect cases and care giver / by stander of the suspect case Security staff. Ambulance drivers Residents permitted to go out for essential services.

**Transportation**

A large number of vehicles will be required for mobilizing the surveillance and supervisory teams. The vehicles will be pooled from Government departments. The shortfall, if any, will be met by hiring of vehicles.

**Bio-medical waste management**

A large quantity of bio-medical waste is expected to be generated from containment zone. Arrangement would also be required for such bio-medical waste (discarded PPEs etc.), preferably by utilizing the bio-medical waste management services at the designated hospital. RISK

**COMMUNICATION****Risk communication material:**

Risk communication materials comprising of

- (i) posters and pamphlets;
- (ii) audio only material;
- (iii) AV films prepared by State government, NHM and district administration will be used for targeted roll out in the containment areas.

**Communication channels:**

Interpersonal communication

During house to house surveillance, ASHAs/ other community health workers will interact with the community

- (i) for reporting symptomatic cases
- (ii) contact tracing

(iii) Information on preventive public health measures.

### Mass communication

Awareness will be created among the community through miking, distribution of pamphlets, mass SMS and social media. Also use of radio and television (using local channels) will ensure penetration of health messages in the target community.

### Dedicated helpline

The DEOC will be designated as dedicated helpline and its number will be widely circulated for providing general population with information on risks of COVID-19 transmission, the preventive measures required and the need for prompt reporting to health facilities, availability of essential services and administrative orders on perimeter control.

## 16. Managing flood relief camps in context of COVID -19 outbreak in Assam

Assam is approaching flood season. This year the challenge to support those who might get affected due to flood will be even tougher due to the ongoing COVID-19 pandemic across the globe which has also affected Assam. Relief Camp Management Guidelines are included as Appendix-XXXV of the Assam Disaster Management Manual, 2015<sup>2</sup>. In order to be better equipped to deal with flood situation vis-à-vis COVID-19 context, this document has been developed to serve as an addendum. This document will be used by all District Disaster Management Authority (DDMAs), SDO (Civil) and Revenue Circle Officers for management of Relief camps during ensuing flood season.

**Major highlights of the addendum to existing Relief Camp Management Guideline are as follows:**

- **Relief Camps and Accommodation capacity to be earmarked in advance:** Identify additional relief camps in addition to the existing pre-identify camps as per population density of villages to earmark space for social distancing. Ensure 7 Sq. m. of area per person instead of 3.5 Sq. m. to validate social distancing of at least one meter between any two camp inmates (calculation of intake Capacity of Relief Camps are given in the table nextpage).
- **Toilets facilities and the populations:** Sufficient Toilet facilities have to be provided in proportionate to the intake camp capacity. Coordinate with PHE Deptt. to ensure thesame.
- **Ensure sufficient sanitation facility:** Ensure sufficient Hand-wash/soap, sanitizers, masks for the camp inmates. The Relief camp premises should be strictly notified as no-spitting, no-tobaccozone.
- **Medical Support & Health Surveillance Team:** Daily monitoring (in place of weekly) of health condition shall be done by the health team on duty in the camp following all precautions and guidelines. Medical team should be armored with basic PPE for conducting screening during registration process. Pre-identification of the Medical facilities like Ambulances for transportation of infected, isolation facilities nearbyetc.  
In case of sneezing, cough, fever & common cold, immediate medical supervision to be made and he/she may be kept separately as per COVID-19 norms & regulations.
- **e-Help desk:** e-Help desk should be facilitated in all Operational Relief camps with the help of *Pratirodhi Bondhu* as counselor/ facilitator. These desks will emphasis on the facilities available on the e-help platform (e.g. Telemedicine, e-pashu etc.), a joint venture of ASDMA andCSC-SPV.

I/16727/2023

- **Pratirodhi Bondhu:** The Revenue Circle Administration may engage Pratirodhi Bondhu volunteers available in the revenue circle as per the guidelines.
- **SOP for relief/cooked food distribution in camps:** SoP should be prepared in collaboration with ASDMA for distribution of relief items/cooked food adhering precautionary measure as per COVID-19 norms & regulations.
- **Arrangement for fodder Livestock:** Pre-identify the highland areas e.g. tea gardens etc. with green grasses for arrangement of the green fodder for livestock of the farmers/ camp inmates.
- **Quarantine/isolation facility:** Quarantine/isolation facilities may be identified on higher altitudes by the district administration for transfer of COVID-19 suspected cases.

The detailed addenda to existing relief camp management guideline are comprehensively cited in the table below for managing flood relief camp vis-à-vis COVID-19:

PARAMETER	ADDENDUM TO EXISTING RELIEF CAMP MANAGEMENT GUIDELINE
<b>Camp Setting</b>	<ul style="list-style-type: none"> <li>Ensure that existing buildings/spaces which are in use as quarantine centers shall not be identified as relief camps</li> </ul>
	<ul style="list-style-type: none"> <li>Notify more number of camps in advance with capacity of accommodation according to population density of villages to earmark space for social distancing. Identify new places for additional Relief Camps in highland areas. If possible draw lines in floor for specific accommodation. (Calculate the intake capacity of the relief camps as:  <math display="block">\text{Intake Capacity of Relief Camp (R.C.)} = \frac{\text{Floor Area of the R.C. (in sq. N.)}}{7 \text{ Sq. m.}}</math> </li> <li>Notify the Relief Camps: Capacity for accommodation adhering to COVID-19 norms &amp; regulations.</li> <li>Proper calculation of space available and the target population to be shifted to the camp shall be made to avoid overcrowding</li> <li>7 Sq. m. of covered area per person instead of 3.5 Sq. m. to validate social distancing of at least one meter between any two camp inmates.</li> <li>Wherever feasible, Separate room for elderly pregnant and lactating women and children upto 6 years should be allocated.</li> <li>Queue management practice maintaining social distancing</li> <li>Separate room in a separate building for the home quarantined who might be evacuated during the floods should be identified. Home quarantine guidelines shall be strictly adhered to for the building where home quarantined people are sheltered: <a href="http://asdma.gov.in/covid/Govt.%20of%20Assam%20Circular/ASDMA_Home_quarantine_Ass.Pdf">http://asdma.gov.in/covid/Govt.%20of%20Assam%20Circular/ASDMA_Home_quarantine_Ass.Pdf</a></li> </ul>
<b>Temporary/ makeshift shelter</b>	<ul style="list-style-type: none"> <li>If Tents are used for shelter, these should be not erected closely. Minimum 20 meters distance shall be maintained between 2 tents</li> <li>7 Sq.m of covered area per person instead of 3.5 Sq m to maintain should be ensured for maintaining a distance of at least one meter between any two individuals. Efforts shall be made to avoid use of plastics, asbestos etc. in erecting makeshift camps.</li> </ul>
<b>Camp Administration</b>	<ul style="list-style-type: none"> <li>The Camp in-charge will coordinate with Pratirodhi Bondhu and e-Help initiatives to facilitate services.</li> <li>The Relief camp should be strictly notified as no-spitting, no-tobacco zone.</li> <li>List of camp in-charges shall be prepared and shared with all stakeholders in advance and training to camp in-charge.</li> <li>Sufficient Toilet facilities have to be provided in proportionate to the Camp capacity.</li> <li>Mandatory screening of all brought to the camp/seeking shelter in the camp shall be done for any health condition.</li> </ul>

	<ul style="list-style-type: none"> <li>• Camp register should also maintain separately information about pregnant women, infants, elderly, people with existing health conditions and persons with disability.</li> <li>• People presenting with fever and or fever like symptoms should be immediately segregated and taken for medical care.</li> <li>• If required, such infected/identified persons should be shifted to designated quarantine/isolation facilities within the relief camps or location pre-identified by the district administration.</li> <li>• Immediate information to 104 shall be provided for any case related to COVID-19 in the camp (asymptomatic and symptomatic).</li> <li>• Special accommodation facility for elderly, pregnant lady and PwD (People with Disability) should be arranged.</li> <li>• Each camp should have “<b>Information Board</b>” capturing contact details of key service providers for immediate support displayed in local language and Capacity of the Camp to accommodate inmates adhering the COVID-19 norms &amp; regulations.</li> <li>• Appropriate IEC for prevention of COVID infection to be displayed in local language using pictorial depiction and less text.</li> </ul>
<b>Basic Facilities</b>	<p><b><u>Water:</u></b></p> <ul style="list-style-type: none"> <li>• Disinfection measures for drinking water shall be practiced for water provisioned for drinking to camp inmates.</li> <li>• Hand washing bay shall be established in each camp with multiple hand washing points at appropriate distance with soap should be provided at entry and exit of camp</li> <li>• Water shall be made available. Per person availability <b>shall be increased to 30 litre/person/day</b>.</li> </ul> <p><b><u>Sanitation:</u></b></p> <ul style="list-style-type: none"> <li>• All guidelines for sanitation facilities in relief camps should be strictly maintained</li> <li>• Ensure sufficient Handwash/soap, sanitizers, masks for the camp inmates.</li> <li>• Cleaning of common spaces shall be done thrice a day particularly handrails, door latches, switches etc. which are frequently touched</li> <li>• Adequate disinfectant shall be made available in the camp.</li> <li>• Mosquito control measures to be strictly followed</li> </ul> <p><b><u>Food Storage and Distribution:</u></b></p> <ul style="list-style-type: none"> <li>• Any food item brought to the camp must be sanitized appropriately as per disinfection protocol. All packed items shall be cleaned properly using disinfectants.</li> <li>• Special care should be taken/ SoP should be prepared for distribution of cooked food adhering to precautionary measure as per COVID-19 norms &amp; regulations.</li> <li>• Food items provided to young children should follow global Infant and young child recommendations, and remain in line with Infant Milk Substitute Act available at: <a href="http://www.bpni.org/documents/IMS-act.pdf">http://www.bpni.org/documents/IMS-act.pdf</a></li> <li>• Proper food hygiene should be maintained by cook whether cooking is done family wise or a community kitchen is established.</li> <li>• Kitchen and food storage area should be sanitized thrice daily and camp inmates shall be sensitized in this regard by camp-incharge/ frontline workers on duty.</li> <li>• Appropriate IECs on food safety shall be displayed in the cooking and dining area. The IECs are available at: <a href="https://fssai.gov.in/cms/coronavirus.php">https://fssai.gov.in/cms/coronavirus.php</a></li> <li>• Pregnant women and lactating mothers at the camp should be provided relevant information on covid19, pregnancy, childbirth and breastfeeding.</li> </ul> <p><b><u>Clothing:</u></b></p> <ul style="list-style-type: none"> <li>• Appropriate arrangements shall be made for detergents and washing spaces for camp inmates to maintain cloth hygiene.</li> <li>• Adequate provision of bed-nets shall be made.</li> </ul>

I/16727/2023

	<p><b><u>Medical and Psychosocial Support:</u></b></p> <ul style="list-style-type: none"> <li>• Medical team should be armored with basic PPE for conducting screening during registration process.</li> <li>• Pre-identification of the Medical facilities like Medical team, Ambulances for transportation of infected, isolation facilities nearby etc.</li> <li>• Home quarantine people to be shifted to quarantine centers and they shall not be kept in the relief camps.</li> <li>• Daily monitoring (in place of weekly) of health condition shall be done by the health team on duty in the camp following all precautions and guidelines.</li> <li>• Any suspected case shall be immediately shifted to designated health facility/ quarantine centre.</li> <li>• All protocols for safety of camp inmates and staff on duty shall be strictly adhered to.</li> <li>• All other guidelines in the relief camp management manual regarding medical and psychosocial support shall be implemented.</li> <li>• Standby arrangements for transportation of symptomatic cases shall be made in all camps with more than 200 inmates (in place of 500)</li> <li>• Wearing of masks inside the camp may be made compulsory. Sufficient masks may be provided by the DDMA's.</li> </ul>
<p><b>Special arrangements for Children, women, physically challenged and elderly</b></p>	<ul style="list-style-type: none"> <li>• Identify and operationalize child friendly spaces for integrated service delivery to women &amp; children. Maintain social distancing in all activities conducted.</li> <li>• Within CFS, ensure learning corners for 3-6 age group children and school children in the age group 06-14 years for engaging them in different learning and recreational activities maintaining social distancing guidelines.</li> <li>• Ensure availability of learning and recreational material (Anganwadi in a box or school in a box) for children in all learning corners.</li> <li>• Teachers and Anganwadi workers designated for Child Friendly Spaces shall take all precautions to keep themselves and the children safe.</li> <li>• Ensure appropriate care of breastfeeding and lactating mothers, promote breastfeeding and ensure access to basic nutrition for both mother and children. Ensure proper care and hygiene is maintained by pregnant women and lactating mothers. Some of the actions for different high risk groups include.             <ul style="list-style-type: none"> <li>○ For under five children, following needs to be provided by the district health authorities:                 <ul style="list-style-type: none"> <li>▪ Counselling on age appropriate feeding including exclusive breast feeding (upto 6 months) and complementary feeding (6-23 months)</li> <li>▪ IFA syrup for anemia prevention and treatment as per Anemia Mukta Bharat guidelines</li> <li>▪ ORS packet and zinc as per positioning for treatment of diarrhea</li> <li>▪ Provision for regular screening for malnutrition and referrals to health facility</li> </ul> </li> <li>○ For pregnant women, following needs to be provided by the district health authorities:                 <ul style="list-style-type: none"> <li>▪ Antenatal check</li> <li>▪ IFA and calcium supplements</li> <li>▪ Resting area in relief camp</li> </ul> </li> <li>○ For lactating mothers, following needs to be provided by the district health authorities:                 <ul style="list-style-type: none"> <li>▪ IFA and calcium supplements</li> <li>▪ Breastfeeding counselling and support</li> </ul> </li> </ul> </li> </ul>



	<ul style="list-style-type: none"> <li>○ For elderly persons suffering from any chronic ailments like-hypertension, diabetes, previous lung disease, kidneydisease               <ul style="list-style-type: none"> <li>▪ Antihypertensives andantidiabetics</li> <li>▪ Special attention needs to be provided to the elderly. They should be advisedto be away from any sickperson.</li> <li>▪ Information on covid19 and NCDs can be accessed from<a href="https://www.who.int/who-documents-detail/covid-19-and-ncds">https://www.who.int/who-documents-detail/covid-19-and-ncds</a></li> </ul> </li> <li>• Separate register of under-five children, pregnant women, lactating mothers, elderly (more than 60 years age) and sick persons should bemaintained</li> <li>• wherever possible separate arrangements shall be made for accommodation of high-risk population including elderly, ill, pregnant women, lactating mothers, infant and malnourished childrenetc</li> <li>• If any of the high-risk groups have any of the COVID symptoms, immediate transfer to designated hospital shall bemade</li> <li>• Individual attention shall be given by the frontline workers to these vulnerable groups for ensuring maintenance of appropriate hygiene including proper and frequent hand washing with soap, coughtiquette.</li> </ul>
<b>Waste Management &amp; Vermi Control</b>	<ul style="list-style-type: none"> <li>• Closed bins of different colours must be in place in all the camps for disposal of useditems</li> <li>• Adequate stock of disinfectants shall be made available in the camps with designated sanitation worker to keep the campsanitized</li> </ul>
<b>Security</b>	<ul style="list-style-type: none"> <li>• Roster based deployment police personal/home guard/VDP with basic PPE shall be made in each identified camp to manage crowd and to ensure decorum andsafety</li> <li>• Police/VDP shall ensure social distancing during all collective process in the camp be it during registration, food/relief distribution and other such activities where crowd maygather</li> <li>• Appropriate planning and demarcations shall be made in advance to ensure socialdistancing</li> </ul>
	<ul style="list-style-type: none"> <li>• Proper time planning and shifts shall be identified to ensure proper crowdmanagement</li> </ul>
<b>Risk Communicatio n and Community Engagement</b>	<ul style="list-style-type: none"> <li>• All appropriate messages and communications in local languages shall be displayed in appropriate locations in thecamp.</li> <li>• As feasible broadcast arrangements through radio/TV shall be made to inform the camp inmates on safety messages and evolvingsituation</li> <li>• All entitlements of the flood victims shall be displayed in form of a poster in thecamps.</li> <li>• Proper feedback shall be collected from camp inmates on their needs and services provided in the camp using the scorecard developed byASDMA.</li> <li>• Train volunteers/officials to help support with risk communication in the camps and also to captureusefulcases,storiesandinterviewswhichcansupportgovernmenttoactandalso provide systematic information to media.</li> </ul>
<b>Arrangement for Livestock</b>	<ul style="list-style-type: none"> <li>• Pre-identify the highland areas (e.g. Tea Garden etc.) with green grasses for arrangementof the green fodder for livestock of the farmers/ campinmates.</li> </ul>
<b>Closure of the Camp</b>	<ul style="list-style-type: none"> <li>• Before declaring the closure of the camp, inmates shall be asked/allowed to doproper disinfection of their flood affectedshelters.</li> <li>• For those families losing their shelters due to flood/erosion (full damaged),appropriate arrangements shall bemade.</li> </ul>

I/16727/2023

**Appendix A- Checklist for Relief Camp Management, DDMAs / RCO**

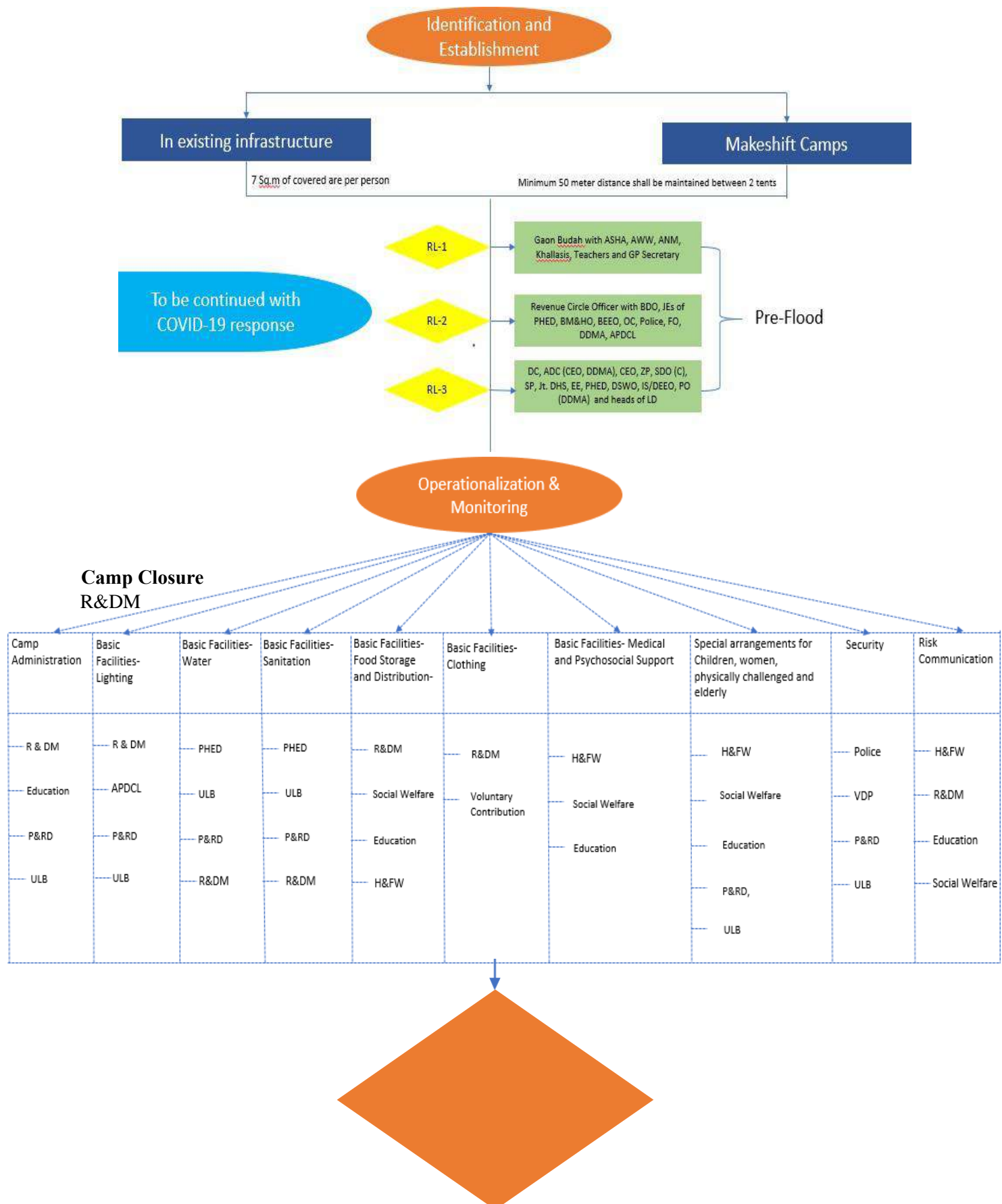
Sl. No.	Action	Timeline	Status (Use √ to indicate completion)
Pre-Flood activities to be completed by DDMAs/ RCO			
1	Revenue Circle wise list of relief camps and accommodation capacity with designated camp in-charges and intake developed/updated and notified	April	
2	Relief Camp wise child friendly spaces identified	April	
3	Letter of communication sent to all departments to ensure compliance to Relief Camp Management Guidelines and the SoP	April	
4	Relief Camp Monitoring team constituted and notified & Training	April	
5	Training of camp in-charge in the wake of COVID-19	April	
6	Departmental list of camp wise designated officials received	April	
7	Department wise one day orientation of designated officials on relief camp management conducted by respective departments	April	
8	Status of preparedness related to relief camp management taken from departments during Pre-Monsoon Preparedness meeting	April	
9	procurement of Gratuitous Relief items (e.g. pre-monsoon for flooding) which will be required for operationalizing relief camps completed (As appropriate)	April	
10	Pre-positioning of essential GR stock and departmental pre-positioning (as appropriate) against identified relief camps in strategic locations completed	April	
11	Mechanism for necessary transportation arrangements (road, water and air) to ensure GR is transported in time to each of the designated camps established	April	
12	Ensure that all measures of social distancing and other added actions as suggested in the addendum are ensured	April	
Actions to be taken At the warning stage by DDMAs/ RCO			
13	Operational readiness review for relief camps conducted	On receipt of warning	
14	Instruction issued for setting up of camps	On receipt of warning & situational development	
15	Setting up of camps and provisions/functions of responsible departments reviewed	On onset of flooding and evacuation	
16	Setting up of Child Friendly Spaces and breastfeeding corners in designated camps reviewed		
Actions to be taken during Flood by DDMAs/ RCO			
17	Relief Camp Monitoring team activated	When camps are operational	
18	Ensuring special care is taken to evacuate home quarantined persons including separate camp arrangements		
19	Camps are safe from all hazards and appropriate protection and vigilance arrangements being made		

I/16727/2023

20	<p>Real time review conducted with Relief Camp Monitoring Team to ensure:</p> <ul style="list-style-type: none"> <li>a) Distribution of GR as per norms ensured in eachcamp</li> <li>b) Lighting arrangement in residential portion, toilets, and approach road ensured in eachcamp</li> <li>c) Potable water for drinking and other household purposes (atleast 30 liters/person/day) ensured incamps.</li> <li>d) Separate, accessible (within 50 meters) and hygienicttoilets ensured incamps.</li> <li>e) Hand washing bay with soap are available in the entry and exit.</li> <li>f) Separate bathing units for male and female are available incamps.</li> </ul>	Once in every 2/3 days till camps are operational	
	<ul style="list-style-type: none"> <li>g) Separate food arrangements for children, pregnant and lactating women, ill and elderly are made as per need.</li> <li>h) Culturally and age appropriate clothing (if situation warranted) for inmates are arranged incamps.</li> <li>i) Sanitary protection for women and girls is provided.</li> <li>j) Health including regular RCH services, health and hygiene education and psycho-social care arrangements are made in camps.</li> <li>k) Security and protection arrangement including monitoring of situation of women &amp; children as well as breast-feeding spaces are available incamps.</li> <li>l) Waste management facilities are functional incamps</li> <li>m) Operationalization of Child Friendly Spaces and breast-feeding corners in all camps</li> <li>n) Relevant SBCC materials in local languages are provided incamps</li> <li>o) Educational and recreational activities in child friendly spaces in camps following social distancing guidelines</li> <li>p) Social distancing in all collective actions.</li> <li>q) Proper disinfection as per guideline.</li> <li>r) Appropriate care and referral of suspected cases</li> </ul>		
20	Grievance Redressal mechanism for collecting and addressing feedback/complaints from camp inmates are established and functional at camp level	When camps are operational	
21	Real time instructions/directives to concerned departments to address grievances issued		
22	Real time functional mechanisms for ensuring accountability in camp management are ensured		
23	Closure of the camps declared considering the on-ground situation	Based on situational development	
<b>Actions to be taken post Flood by DDMA's/ RCO</b>			
24	Post Operation (Closure of camps) Visits conducted to assess the situation of the camps	10 days after closure	
25	Designated camps (particularly schools) are provided with resources/ support towards cleanliness post closure of the camps	Within 20 days of closure	
26	Post closure review meeting conducted to understand challenges, gaps and areas of improvement in camp management	Within 30 days of closure	
27	All related documents (needed for compliance) are properly managed		
28	Departments are instructed to conduct internal debriefing on lessons learnt		

I/16727/2023

## Appendix B- Roles and Responsibility Matrix



I/16727/2023

## 17. Child Friendly Spaces in Relief Camps

CFS is a place designed and operated in a participatory manner where children affected by disasters can be provided with a safe environment, integrated services including play, recreation, education, health, and psychosocial support and/or information about services/supports provided. The purpose of CFSs is to support the resilience and well-being of children through, structured activities conducted by community in a safe, child friendly, and stimulating environment.

District Administration will set up "Child Friendly Spaces (CFS)" in every Relief camp in co-ordination with Line departments and NGOs / civil society organizations. All protocols for COVID-19 containment including safety and security of children will be ensured in CFS

Child Friendly Spaces are a critical and non-negotiable component of relief camp management in Assam. This guidance is set forth to supplement the guidance on flood relief camp management in the context of COVID-19 issued via No. RGR/ASDMA. 09/2014/323 dated 24th April 2020 and the basic guidelines for implementation of Child Friendly Spaces in Emergencies under NSSP, 2016 issued via letter No. ASDMA/101/2017/Pt/28 dated 5th July 2018. The following needs to be adhered to with regard to Child Friendly Spaces in relief camps in the current scenario:

During Disaster	<b>Education and recreational Services</b> <ul style="list-style-type: none"> <li>Organize children as per age group 3-6 years, 6-14 years and 14-19 years</li> <li>Ensure attendance of children as per the defined agegroup</li> <li>As per the pre-developed routine, conduct regular classes in a more generic and supplementary manner with special provisions for persons with disability</li> <li>Engage children in quiz, knowledge test games, storytelling, story making and other such interactive activities which require less/no movement and can be done maintaining social distancing</li> <li>Wherever feasible organize radio/television classes or classes through Diksha app among children</li> <li>Facilitate physical activities which do not requiring touching one another and physical distancing can be maintained. School in a Box and Anganwadi in a box concepts shall be implemented as feasible</li> <li>Conduct painting, creative art, singing and such other activities to facilitate their engagement and support them in dealing with emerging stress</li> <li>Observe children who are silent, in fear, shock or anxious and provide them individual care in ventilating their feelings</li> <li>Provide appropriate and timely guidance to children on the existing and emerging scenario</li> <li>Conduct life skills session with focus on adolescents</li> <li>Ensure through regular monitoring of the attendance register that children remain accounted for</li> </ul>	<p>All teachers (in case the relief camp is established in a school)</p> <p>CFS in-charge teachers and AWW</p>
	<b>Protection Services</b> <ul style="list-style-type: none"> <li>Account for any unaccompanied children in the camp</li> <li>Educate children about their safety both online and offline safety during their stay in the relief camp</li> <li>Share regarding the associated risks such as violence, trafficking and abuse that may happen during and after flood and in COVID situation</li> <li>Provide information related to child protection services that are available to support in case of any such issues e.g., ChildLine, DCPU, JJB, CWC etc.</li> <li>Support children in revealing any unwanted experience that they might have experienced in the camp and support them in reporting those.</li> <li>Place a complain box in the CFS or in a strategic location in the camp</li> </ul>	<p>CFS in-charge teachers and AWW</p> <p>Village Child Protection Committee (whenever existing)</p>

1/16727/2023

	and encourage children (particularly girls) to report any issue related to abuse. Child Protection Officers/ Committees may check the box regularly for complaints	
	<ul style="list-style-type: none"> <li>• Compile and submit daily report to camp-in-charge and DDMA on number of children as per age group, sex and disability status catered or provided services in the CFS.</li> </ul>	CFS in-charge teachers and AWW
<b>Post Disaster</b>	<ul style="list-style-type: none"> <li>• Compile and submit a detailed report on CFS operation in the camp with summary of attendance, activities conducted etc.</li> <li>• Share observations and lessons learnt to BEEO's/CDPO's office for improvement of CFS in relief camps in future</li> <li>• Based on lessons improve provisions in the designated camps for effective operation of CFS in future</li> </ul>	CFS in-charge teachers and AWW

<b>Phase</b>	<b>Actions to be taken at village level where relief camps are being identified</b>	<b>Responsibility</b>
<b>Pre Disaster</b>	<ul style="list-style-type: none"> <li>• Identify locations within the designated camp boundary or nearby where children can be engaged and supported following social distancing, personal hygiene, cough etiquettes and other COVID-19 precautionary measures</li> </ul>	Gaon Burha/ Mondal with School Safety Focal Point Teacher, ANM, ASHA and AWW, SMC members and PRIs
	<ul style="list-style-type: none"> <li>• Create a database of children who will be supported in the identified CFS from the targeted villages to plan for the set up using social distancing</li> </ul>	School Safety Focal Point Teacher and AWW
	<ul style="list-style-type: none"> <li>• Identify existing IT assets (e.g., Television/Radio) in schools designated as camps) to use them for remote learning in camps</li> </ul>	
	<ul style="list-style-type: none"> <li>• Arrange and wherever feasible basic materials such as tents/tarpaulin, recreational and sports as well as education materials, desired number of masks for children, soaps for hand washing, GRAs per norms for children to be provided through CFS with Revenue Circle Officer</li> </ul>	
	<ul style="list-style-type: none"> <li>• Identify and map pregnant women, lactating mothers, malnourished children against identified camps and Child Friendly Space and share the information to camp-in-charge</li> </ul>	ANM, ASHA, AWW
	<ul style="list-style-type: none"> <li>• Conduct remote/ face to face (core camp team) pre-flood camp level meeting to plan for services in CFS as per COVID-19 guidelines</li> </ul>	Coordinated by Camp-in-Charge
	<ul style="list-style-type: none"> <li>• Develop a short and simple routine of various activities to be conducted in the Child Friendly Spaces</li> </ul>	School Safety Focal Point Teacher and AWW
	<ul style="list-style-type: none"> <li>• Submit any requirement of tools and materials related to CFS to the Office of the BEEO/CDPO for onward sharing with RCO/SDO</li> </ul>	

I/16727/2023

	(Civil)/DDMA	Coordinated by Camp-in-Charge
	• Develop/adapt teaching learning and recreational materials available with the school/ICDS centre for use in the CFS	
	• Conduct mock exercises to test how social distancing and other COVID prevention measures can be maintained in child friendly spaces in the camp	

**18) Types of probable Disaster in the District:**

- Basically Flood causes major havoc in the District.
  - Breach of Embankments also causes havoc from time to time.
  - As there is no multistoried buildings are there in Majuli, hence, probable magnitude of damage is less.
  - Erosion is also a major concern for the District.
  - Fire is another major disaster in the District.
  - Wind and storm is also a major concern for the district.
- ❖ Flood and Erosion are the major Disaster in the District.
- ❖ Due to overflow of the surrounding rivers including river Brahmaputra causes Flood in the District. Heavy rainfall in Upper Assam District and Arunachal State usually rivers overflows.

**19) Role & Responsibilities of Government Departments in the District:**

Responsible Departments have been primarily entrusted with following tasks and ask to complete before 28<sup>th</sup> February'2019:

- Conduct of detail risk assessment studies
- Department wise preparation plan
- Department wise training for identified staff
- Department wise identification of mitigation option and action

**Further, Departments have been specifically instructed for followings:****Preparedness:**

Sl No:	Department	Role & Responsibilities assigned
1	Water Resources Department	<ul style="list-style-type: none"> <li>▪ Department will identify the vulnerable portions of the Embankments that may breach in near future and will initiate strengthening works.</li> <li>▪ Department will further ensure completion of schemes sanctioned under SDRF before flood.</li> </ul>
2	Brahmaputra Board	<ul style="list-style-type: none"> <li>• Verify the existing spurs constructed by them in Majuli and to initiate action for protection. Further, they will identify vulnerable areas under their jurisdiction for maintenance.</li> </ul>
3	Public Works Department	<ul style="list-style-type: none"> <li>▪ Will keep infrastructure on operational condition to facilitate the movement of goods and services and emergency supply.</li> <li>▪ Will also undertake emergency repairs in case of any disaster.</li> </ul>
4	Health Department	<ul style="list-style-type: none"> <li>▪ Will develop Medical response team so that they can be deputed in case of health emergency or Disaster.</li> <li>▪ Arrangement of Medical care in Disaster situation.</li> <li>▪ Will maintain adequate stock of live savings medicine.</li> <li>▪ Coordinate and Transport of necessary</li> </ul>



I/16727/2023

		<p>Medical supplies to Disaster prone areas.</p> <ul style="list-style-type: none"> <li>Will prepare Hospital Contingency Plan for Garamur Civil Hospital and Kamalabari Block PHC in particular.</li> </ul>
5	Development Blocks under P& RD	<ul style="list-style-type: none"> <li>Will identify GP wise vulnerable areas and will prepare contingency plan.</li> <li>Will constitute coordination committees/ volunteers group in vulnerable areas to tackle any Disaster.</li> <li>Will provide training on search and rescue to the Committees and Groups.</li> <li>Will equip the Committees and Groups with tools and knowledge.</li> <li>Will ensure condition of already constructed raised platforms and also to complete the construction works of ongoing Raised Platforms so the people and cattle population of affected areas can use.</li> <li>Gaon Panchayat Presidents and Secretaries will prepare and submit flood Plan for their respective Gaon Panchayat areas for preparation of a micro Plan within February 25<sup>th</sup>.</li> </ul>
6	Food & Civil Supply and Consumer Affairs Department	<ul style="list-style-type: none"> <li>Will maintain adequate supply of food stuff for distribution as GR.</li> <li>Will indentify safe places/godowns in vulnerable areas, so that minimum stock can be kept in advance.</li> <li>Will coordinate/ manage transportation of essential items during or post Disaster situation.</li> </ul>
7	Agriculture Department	<ul style="list-style-type: none"> <li>Will educate farmers about cultivation of flood resistance varieties of crops.</li> <li>Will conduct damage assessment to crops and allied structures.</li> <li>Will keep suitable plot ready for growing seedlings.</li> </ul>
8	Animal Husbandry & Veterinary Department:	<ul style="list-style-type: none"> <li>Will prepare a plan for disease control as Majuli is predominantly affected by FMD.</li> <li>Will organize awareness programme on plantation poison to the cattle population especially in Chapori area.</li> <li>Will conduct fodder assessment in vulnerable areas in advance and will prepare a contingency plan.</li> <li>Will conduct assessment of damage and economic loss due to Disaster.</li> </ul>
9	PHED	<ul style="list-style-type: none"> <li>Will arrange for providing of safe drinking water in Disaster situation and will prepare a contingency plan.</li> </ul>
10	Social Welfare Department	<ul style="list-style-type: none"> <li>Will ensure proper care of the uncared and protection of the most vulnerable section.</li> <li>Will assess children population in vulnerable areas and assess requirement of area wise baby food.</li> <li>Will carry out awareness programme.</li> </ul>
11	Soil Conservation Department	<ul style="list-style-type: none"> <li>Will start protection measures against gully erosion in vulnerable areas.</li> <li>Will start afforestation in vulnerable areas.</li> </ul>

I/16727/2023

12	Forest Department	<ul style="list-style-type: none"> <li>Forest Department will start intensive tree plantation in identified areas as the Majuli District has already been declared as Carbon Neutral District. It will help in keeping ecological balance as well as protection of erosion.</li> </ul>
13	Fire & Emergency Services	<ul style="list-style-type: none"> <li>Will ensure safety of life &amp; property of all citizens in case of fire hazards and in natural calamities.</li> <li>Will inspect fire safety measures in all important offices/ buildings and community assets.</li> <li>Will also raise awareness among public by conducting periodical training.</li> </ul>
14	APDCL	<ul style="list-style-type: none"> <li>Will prepare Disaster/Hazards specific contingency plan.</li> </ul>
15	Inland Water Transport Department	<ul style="list-style-type: none"> <li>Will ensure supply of boat for relief (GR) distribution in chapori areas.</li> </ul>
16	DDMA, Majuli	<ul style="list-style-type: none"> <li>Will prepare a detail plan covering Plans received from GP President, Circle Officer and Other Departments.</li> <li>Will prepare an inventory of required equipments and materials including Boats.</li> <li>Will arrange adequate stock of materials like Tarpaulins, Candles, Torch Lights etc. in advance.</li> <li>Will arrange training for the volunteers/ NGOs before flood season starts.</li> <li>Will arrange awareness camps and workshops on Disasters.</li> <li>Will maintain coordination with ASDMA and other Agencies.</li> </ul>
17	Circle Office	<ul style="list-style-type: none"> <li>Will prepare a Circle level Contingency plan.</li> <li>Will activate Sarkari Gaonburhas in Disaster prone areas.</li> <li>Will assess population that may be affected in advance so that GR distribution plan can be effectively planned.</li> <li>Will identify emergency shelters in advance in probable affected areas.</li> <li>Will engage manpower in probable affected areas by dividing into Zones and Sectors so for effective rescue and relief operation.</li> <li>Will identify contact persons in disaster probable areas.</li> </ul>

## FLOOD CONTINGENCY PLAN OF REVENUE CIRCLE OFFICE IN MAJULI DISTRICT

### 1.1 DISTRICT FLOOD RELIEF COMMITTEE

A district level co-ordination committee will be formed to deal with the situation at district headquarter. The constitution of committee would be as follows:

Sl.No.	Person	Designation
1	Deputy Commissioner, Majuli	Chairman
2	Addl. Deputy Commissioner(Disaster Management), Majuli	Convener
3	Superintendent of Police, Majuli	Member

I/16727/2023

4	All Assistant Commissioners in the District	Member
5	Circle Officer, Majuli and Ujani Majuli Revenue Circle	Member
6	DPO, DDMA, Majuli	Member
7	B.D.O. Majuli Dev. Block.	Member
8	B.D.O. Ujoni Majuli Dev. Block.	Member
9	Executive. Eng. Water Resource Div. Majuli.	Member
10	Executive Engineer, Brahmaputra Board, Majuli Division	Member
11	Executive Engineer Majuli Territorial Road Division, Majuli	Member
12	Executive Engineer Majuli State Road Division, Majuli	Member
13	District Transport Officer, Majuli	Member
14	District Agriculture Officer, Majuli	Member
15	District Veterinary Officer, Majuli	Member
16	Joint Director of Health, Majuli	Member
17	Executive Engineer, PWD (B), Majuli	Member
18	Executive Engineer, PHE, Majuli	Member
19	Executive Engineer, Irrigation, Majuli Division.	Member
20	Divisional Warden, Civil Defense, Majuli	Member
21	Station Officer , Fire & Emergency Service	Member

**1.2) DISTRICT FLOOD MANAGEMENT TEAM:**

Sl.No	Designation	Department/Agency
1	Addl. Deputy Commissioner (Disaster Management), Majuli	Administration
2	Superintendent of Police, Majuli	Police
3	Circle Officer, Majuli and Ujani Majuli Revenue Circle	Revenue
4	All Dev. Block BDOs	DRDA
5	DIPRO (I/C)	DIPRO
6	Executive Eng. Water Recourse Department, Majuli	Water Resource
7	Executive Engineer PWD (Territorial Roads)	PWD (R)

**1.3) SEARCH AND RESCUE TEAM:-**

Sl.No	Designation	Department/Agency
1	Superintendent of Police, Majuli	Police
2	Station Sub-Officer, Fire Station, Majuli	Fire
	Executive Eng. Water Recourse Department, Majuli	WRD
4	Executive Engineer PWRD Majuli District Territorial Road Division, Garamur	PWD (RR)
5	Executive Engineer PWRD Majuli District Territorial (State Roads), Majuli	PWD (SR)
6	Executive Engineer PWD (BLDG), Majuli	PWD (BLDG)
7	Divisional Warden, Civil Defense,	Civil Defense

**1.4 FIRST AID TEAM:**

Sl.No	Designation	Department/Agency
1	Addl. CM & HO(FW), Health Services, Majuli	Health
2	Divisional Warden, Majuli	Civil Defence

I/16727/2023

3	District Social Welfare Officer, Majuli	Social Welfare
---	---	----------------

**1.5. SHELTER MANAGEMENT TEAM:-**

Sl.No	Designation	Department/Agency
1	ADC ( Disaster Management),	Administration
2	Addl. S.P. Majuli.	Police
3	Circle Officer, Majuli and Ujani Majuli Revenue Circle	Revenue
4	All BDOs	DRDA
5	District Transport Officer, Majuli	Transport
6	Inspactor of Schools	Education
7	District Elementary Education Officer, Majuli	Education
8	Executive Engineer, PWD (BLDG)	PWD (BLDG)
9	SDE,APDCL, Majuli	Electricity

**1.6 RELIEF MANAGEMENT TEAM :-**

Sl.No	Designation	Department/Agency
1	ADC, Disaster Management, Majuli	Administration.
2	Superintendent of Police, Majuli	Police Administration.
3	Asst. Director, Food & Civil Supply	Supply
4	Circle Officer, Majuli and Ujani Majuli Revenue Circle	Revenue.
5	Divisional Warden,	Civil Defense

**1.7 DAMAGE ASSESSMENT TEAM:**

Sl.No	Designation	Department/Agency
1	ADC, Disaster Management, Majuli	Administration.
2	Circle Officer, Majuli and Ujani Majuli Revenue Circle	Revenue
3	All BDOs	DRDA

**1.8. PATROLLING TEAM:-**

Sl.No	Designation	Department/Agency
1	Superintendent of Police, Majuli	Police Administration
2	Circle Officer, Majuli and Ujani Majuli Revenue Circle	Revenue
3	Divisional Warden	Civil Defense

**1.9) DUTIES AND RESPONSIBILITIES OF THE OFFICIALS:**

- 1 To plan, organize and make systematic rescue and relief operation in the District.
- 2 To co-ordinate the efforts of the Govt. depts. in connection with the relief operation.
- 3 To co-ordinate and liaise with the activities of both rescue and relief operation of the Revenue Circle area.
- 4 To make arrangement for enforcement of trained manpower for rescue and relief operation Civil Defence, Majuli



**GOVT OF ASSAM  
OFFICE OF THE CIRCLE OFFICER ::::::: MAJULI REVENUE CIRCLE  
KAMALABARI : MAJULI**

**JKC 126/2023/**

**Date: 12.04.2023**

**CERTIFICATE**

This is to certify that the report on “**FLOOD CONTINGENCY PLAN**” for Majuli Revenue Circle has been prepared by **Papori Boruah [Field Officer (Disaster Management), Majuli Revenue Circle]**, for the partial fulfillment of the requirement made by ASDMA, Guwahati.

Circle Officer  
Majuli Revenue Circle  
Kamalabari, Majuli

I/16727/2023

**2. INTRODUCTION:-**

Majuli is a river island situated itself in the state of Assam, mid-stream of the great river Brahmaputra. It is a unique fluvial landform formed as a result of dynamic river system. The island is bounded by river Brahmaputra in the South and river Subansiri in the North-West and the Kherkotia suti in the North-East. Due to its peculiar location on active floodplain of Brahmaputra river, Majuli experiences inundated even during normal floods. The nature of flooding, its frequency and magnitude has been changing and increasing over the year. Every year at least 3 waves of flood affect Majuli with different intensity.

The island extends to about 80 K.M in length and 20-25 K.M in width in North-South direction. There are many chapories in the Majuli Circle area. The chapories along with the main lands of Majuli Circle is highly flood prone. There are total 71 numbers of revenue villages in Kamalabari and non cadastral villages also in Ahataguri Mouza.

• **2.1 PROFILE OF MAJULI REVENUE CIRCLE**

1. Location & establishment	:	Kamalabari, 1935
2. Circle Officer	:	Sri Jaideep Rajak (ALRS)
3. CIRCLE BOUNDARY	:	River Brahmaputra in the South, River Subansiri in the North-West & the Kherkutia Suti in the North-East
East	:	Ujani Majuli Rev. Circle
West	:	Biswanath district
North	:	Lakhimpur & Biswanath district
South	:	Jorhat & Golaghat district
5. Total Geographical area of the Circle	:	623 Sqare KM (Including water portion)
6. Highest Elevation	:	84.5 m (277.2 ft)
7. Geographical location	:	Latitude - 26°57'0" N Longitude - 94°10'0" E
8. Total revenue village	:	71 nos.
9. Total no. of Population	:	1,34,291 nos. (Database collected from the Gaonburhas through a local census, 2023)
10. Total no. of lot	:	18 nos. (Kamalabari-14, Ahataguri-4)
11. No. of Lot Mandals (including S.K)	:	18 nos. presently available
12. Nos of Mouza	:	2
13. Name of Mouza	:	Kamalabari Mouza and Ahataguri Mouza
14. Total no. of lot Gaonburah	:	83 nos.
15. Gaon Panchayat	:	11 nos.
16. Police Station (PS)	:	3 nos. Majuli PS, Garamur PS and Dakhin Majuli PS
17. Out Post	:	Balichapori Out Post

**2.2 LIST OF VILLAGES SHOWING NAME OF LOT MANDALS AGAINST ITS NAME**

SL. NO	LOT NO	MOUZA	NAME OF VILLAGE	NAME OF LOT MANDAL
1	1	KAMALABARI	1 Rangachahi 2 Bonkhuachuk 3 Pahumora 4 Gosaibari 5 Naganchuk 6 Jumudchuk	Manosh Protim Hazarika
2	2	KAMALABARI	1 Pakajora 2 Kakotibari 3 Thakursuti 4 1 No Guwalabari 5 2 No Guwalabari 6 Kaliagoan 7 Namoni Jakaibua 8 Ujoni Jakaibua	Nihal Protim Gogoi
3	3	KAMALABARI	1 Deka Sensua 2 1 No Bhuramora 3 2 No Bhuramora 4 3 No Vuramora 5 Jorbil	Bobita Gogoi
4	4	KAMALABARI	1 Bhogpur Satra 2 Bhogpur Pathar 3 1 No Mohkhuti 4 2 No Mohkhuti 5 Pohardia 6 Futuka Pathar 7 Sumoimari 8 Potiangoan 9 Motiabari 10 Buha Sensua 11 Bhogpur Miri	Kapil Boruah
5	5	KAMALABARI	1 Upar katoni 2 Doriya 3 Kerela goan 4 Garmur Satra 5 Garmur Futuki Pathar2	Anjan Jyoti Hazarika
6	6	KAMALABARI	1 Mohkina 2 1 No Borgoya 3 2 No Borgoya	



I/16727/2023

7	7	KAMALABARI	4 Bor Elengi (Eroded) 5 Koibatra goan 6 Barun Chitadar Chuk 7 Chilakola Chapori 8 Burha Kalita (Eroded) 9 Natun Bedang Chapori (Eroded) 1 Laholial 2 Auniati La Kheraj (Eroded) 3 Jugunidhari 4 Kakorikota 5 Katoni goan Na-Satra 6 Kartik Chapori (NC) 7 Auniati Chapori NC 8 Bhakat Chapori Sora Suwabil (NC)	Chandan Moni Deka           Dipak Jyoti Tahu
8	8	KAMALABARI	1 Borachuk 2 Alengi Goan 3 Silakola Koibarta 4 Guwal Goan 5 Kolia Goan 6 Bhakat Chapori NC	Apurba Saikia
9	9	KAMALABARI	1 Molual Koibarta Miri 2 Molual kalita 3 Molual Miri 4 MalapindhaChilakala Miri	Bitupan Das
10	10	KAMALABARI	1 Eri Chapori 2 Okhol chuk 3 Bebejia 4 Major Chapori NC	Amiya Doley
11	11	KAMALABARI	1 Dhowachala 2 Sukansuti Miri 3 Sukansuti Pothar 4 No.1 Bor Noloni 5 No.2 Bor noloni	Apurba Saikia
12	12	KAMALABARI	1 Pokajora Miri 2 Bengena Kolia 3 Jogigaon 4 Garamur Jogipothar 5 Manikapothar 6 No.3 Mohkhuti 7 Kulamua Chapori (Eroded)	Manuranjan Borah
13	13	KAMALABARI	1 Totoyagaon 2 Komargaon 3 Mekheligaon 4 Gagoldoba	Jintu Shyam

I/16727/2023

14	14	KAMALABARI	1 Namkatoni 2 Kamalabari Satra	Manuranjan Borah
15	1	AHATAGURI	1 Misamora 2 Senegelisuti 3 Auniati Jangal 4 Gopalchuk 5 Kerker 6 Sadhu Chapori	Bobita Gogoi
16	2	AHATAGURI	1 Baruachuk 2 Kachikota 3 Saruphakuwa 4 Borphakuwa	Nihal Protim Gogoi
17	3	AHATAGURI	1 Huttar 2 Bilotia,NC 3 Subidha Chapori 4 Digholi Chapori	Kapil Dev. Baruah
18	4	AHATAGURI	1 Bhekeli	Tularam Neog

**2.3 NAME & CONTACT NUMBER OF SUPERVISOR KANONGO (S.K) & LOT MONDAL**

Sl. No.	Name of SK	Designation	Contact no.
1.	Sri Dina Moni Tamuli	Supervisor Kanongo (SK)	9101325254
Sl. No.	Name of LM	Designation	Contact no.
1.	Sri Bap Saikia	Lot Mondal	7002908234
2.	Sri Jiten Kalita	Lot Mondal	7002660018
3.	Sri Tularam Neog	Lot Mondal	6001068571
4.	Sri Deepak Jyoti Tahu	Lot Mondal	9101099145
5.	Sri Kapil Dev. Baruah	Lot Mondal	6002577918
6.	Sri Monuranjan Borah	Lot Mondal	7002569149
7.	Sri Manosh Protim Hazarika	Lot Mondal	7002271260
8.	Sri Nihal Pratim Gogoi	Lot Mondal	7002539144
9.	Sri Anjan Jyoti Hazarika	Lot Mondal	7002676063
10.	Sri Chandan Moni Deka	Lot Mondal	7002683270
11.	Smt. Amiya Doley	Lot Mondal	6901079277
12.	Smt. Bobita Gogoi	Lot Mondal	6000192590
13.	Sri Jintu Shyam	Lot Mondal	6001368842
14.	Shri Apurba Saikia	Lot Mondal	7002170620
15.	Sri Bitupan Das	Lot Mondal	8638009284
16.	Sri Jatin Das	Lot Mondal	9101521229
17.	Sri Himangshu Boruah	Lot Mondal	8720939378

I/16727/2023

## 2.4 LIST OF VILLAGES WITH NAME AND CONTACT NUMBERS OF GAONPRADHANS

Sl No	Name of participants	Lot No.	Address/Concern villages	Contact Nos
1	Sri Binod Borah	1	Bonkhowa chuk	7086213465
2	Sri Horen Hazorika	1	Pohumora, Gosaibari	6001174953
3	Ram Kumar Mili	1	Dambukial	9957687012
4	Sri Paramananda Nath	1, 11	Rangachahi, Barnoloni-1,	9101951728
5	Sri Bipul Kakoti	2	Pokajora, Kakotibari	9365220655
6	Chandra Kanta Pagag	2	2 no. Guwalabari	6000820865
7	Sri Mukheswar Narah	2	Thakursuti, Koliagaon	9954166303
8	Sri Ram Kumar Milli	2	Namoni Jokaibowa, Ujoni Jokaibowa	9508034342, 9678350896
9	Sri Debajit Nath	2	1 No. Gowalabari	7086542958
10	Sri Tulshi Das	3	Dekasensowa	7086540020
11	Sri Lakhidhar Das	3	1 No.Bhuramora, 2 No Bhuramora	9957295749
12	Sri Sadananda Borah	3	Jorbil	7896819828
13	Chittaranjan Dutta	3	Gereki Pohardia, 3 No. Bhuramora	9101916727
14	Biswajyoti Payun	4	Bhogpur Miri	6001281789
15	Ankita Saikia	4	Potia gaon	8472979401
16	Jayanta Borah	4	Pohardia, Phutuka Pathar	9957035930
17	Sri Dandiram Regon	4	Burhasensowa	7896392316
18	Sri Dharmeswar Dutta	4	Bhogpur Satra, Bhogpur Pothar	9365438271
19	Sri Bipin Regon	4, 12	1 no mohkhuti, 2 No Mohkhuti	8812915090
20	Sri Monoj Kr. Kutum	4	Chumoimari	9365876391
21	Sri Ananda Hazarika	5	Doriagaon,Kerelagaon	9365483543
22	Sri Krishna Gam	5	Garamur Phutuki	8474874881
23	Sri Podmaram Milli	5	Garamur Phutuki, Sonapara	9954393198
24	Diganta Boruah	5	Garamur Satra	9957941988
25	Surjya Borah	5	Upper Katani	6001183773
26	Sri Maram Taid	6	Chilakala Purana Chapori	9101081613
27	Sri Rabin Mili	6	Chilakala Natun Chapori	6900823791
28	ManjitPamegam	6	Borgayan-2	9954039863
29	Sri Arun kr Das	6	Kakarikata	6000286921, 6900201353
30	Sri Gobin Bhuyan	6,7	Bhakat chapori	8876980680
31	Sri Tirtha Bhuyan	6	Borun Chitadarchuk, Birinabari	9678921607
32	Sri Kritikamal Payeng	6	Borun Chitadar, Koibarta gaon	9531167307
33	Sri Jatin Saikia	6	Mahkina	6900288590
34	Sri Suramoni Gam	6	Borgayan-1	6002541375
35	Sri Prodeep Hazorika	7	Katoni gaon Na Satra	6000367838
36	Sri Rajib Borah	7	Lahalial	9365156679
37	Jatin Borah		Jugunidhari	9101763937
38	Sri Ajit Doley	8	Bhakat chapori	7086573076
39	Sri Ratul Bhuyan	8	Bor Alengi, Balichapori	9957225762
40	Sri Bhugiram Das	8	Chilakala	9435522023
41	Sri Prodip Mudoi	8	Gowalgaon	7896808639
42	Sri Ananta Saikia	8	Kaliagaon	6000498611

I/16727/2023

43	Sri Ashok Borah	8	Birinabari, Amlokhiguri	6000199448
44	Miss Dipali Bhuyan	9	Moluwal Kalita, Moluwal Koibarta	6003421544
45	Sri Trailukya Doley	9	Maluwal Missing	7896875488
46	Sri Bhadra Doley	9	Malapindha, Chilakola Miri	9678272974
47	Sri Ranjit Patir	9	Bordowa	6000697689
48	Sri Jagannath Kuli	9	Chelekgaon	7896458667
49	Sri Thageswar Borah	10	Eri Chapori	8011998526
50	Sarbeswar Pegu	10	Ukholchuk	9401930191, 7896513416
51	Sri Chandan Kumbang	10	Major Chapori	9101805152, 9401185004
52	Mridul Pavan Borah	11	Dhowachala, Sukansuti Pathar	9954274530
53	Sri Gopal Bhorali	11	Sukansuti miri, Sukansuti pothar	9678721246, 6000548517
54	Sri Indrajit Das	12	Jogipathar, Manika pathar	6003699581
55	Sri Probin Nath	12	Puranibari	9508814789, 6000949554
56	Smt. Junumai Payeng	12	Pokajora Miri	9707576150
57	Sri Jiban Hazarika	13	Mekheligaon	6001197438
58	Sri Bokul Neog	13	Totoyagaon, Gagolduba	8403985029, 9854502357
59	Sri Dolaram Rajkhowa	13	Komargaon	9508034322
60	Sri Nabin Bhuyan	14	Kamalabari Satra (Alimur bamungaon, Bhekulimari, Santipur)	9957004785
61	Miss Binita Borah	14	Katanigaon Na-Satra	8822644302
62	Mohan Payeng	14	Nam Sonowal	8402074839
63	Naharjyoti Satola	14	Kamalabari Satra, Upper Botiamari, Dhapak gaon	9101148533
64	Sri Jiten Pegu	1	Chakala (Kerker Gopalchuk)	9678613278
65	Khageswar Pegu	1	Kerker	7896513416
66	Sri Neheru Kumbang	1	Param Chapori	9613085523, 7638045752
67	Sri Golap Pathari	1	Missamora	9957113564
68	Sri Sanatan Lagachu	1	Auniati Janghal	8135064080, 9954389667
69	Sri Kamal Boruah	2	Dhodang	8486449500, 9365964712
70	Sri Ranjit Hazorika	2	Charai chapori	6900752846, 9613457077
71	Moina Khataniar	2	Na-mati	9101735163
72	Sri Prodeep Saikia	3	Sitol dubi, Bilotia, Subidha chapori, Bagh mora Udoipur,	8864688122, 8134991931
73	Sri Nogen Boruah	3	Namati, Sikoli chapori, Huttar	8822211727
74	Bap Ch. Bhuyan	4	Sesuguri	9864965760
75	Sri Promod Hazorika	4	Bokani	7086295601
76	Sri Jagadish Pegu	5	Bhekeli Chapori	9365544028,
77	Sri Debababu Patir	6	Boruachuk,	9508139035, 8723093944, 6901976376, 8752869248
78	Pabitra Borah	6	Sakopara gaon	9707082619
79	Sri Jayanta Doley	No lot	Ligiramukh Chanang	7896905839
80	Sri Kula Prasad Das		Garmur Nagar Gaon	8011317498

I/16727/2023

81	Sri Diganta Pegu		Kulamua	8471858057
82	Sri Ratul Payeng		Dambukial	8136071890
83	Sri Bhaiti Pegu		Pathorichuk, Boralimara	9613228575

**2.5 VILLAGE WISE POPULATION LIST**

(Database collected from the Gaonburhas through a local census, 2023):

**2.6 KAMALABARI MOUZA:**

Lot No.	Sl. No	Name of Revenue Villages	Name of habitation	Adult	Minor	Male	Female	Total	Households
1	1	Gosaibari	Pohumara	257	31	196	92	288	69
			Pohumora Balichapori	224	32	126	130	256	65
	2	Bonkhuwachuk	Thakurbari	774	152	459	467	926	215
			Potiyori	331	57	193	195	388	91
			Perabhari	224	33	120	137	257	57
	3	Jomudchuk	Jomudchuk	611	183	401	393	794	165
			Dambukial	562	122	352	332	684	136
	4	Naganchuk	Naganchuk	354	242	297	299	596	124
	5	Pohumora	Pohumora	514	91	295	310	605	131
			Guwalabari Jadavpur	201	60	125	136	261	57
			Guwalabari	152	22	82	92	174	40
			Kharkati Bonia	186	59	111	134	245	46
	6	Rangachahi	Rangachahi	698	102	405	395	800	183
			Borbam	899	113	536	476	1012	223
			Sonariati	398	58	219	237	456	114
			Gosaibari Missing	316	64	192	188	380	76
			Nogaon	413	85	247	251	498	120
			Jamuwoni	280	66	180	166	346	29
2	7	1 No.Guwalabari	Ujani Borguri	252	44	141	155	296	68
			Namoni Borguri	213	51	138	126	264	66
			Borguri Birinabari	115	27	65	77	142	33
			Borguri Missing	212	50	132	130	262	54
			Jorbil Sonapur Boniam	153	49	110	92	202	52
			Sonariati Chapori	113	23	73	63	136	35
	8	Kolia Gaon	Simoluguri	218	118	227	109	336	51
			Bogenchuk	64	34	51	47	98	19
			E&D Chuburi	147	67	105	109	214	51
			Phulbari	130	63	105	88	193	41
			Belguri	160	52	103	109	212	47
			Lengerijan	117	38	83	72	155	35
			Gobardhanchuk	220	70	146	144	290	58
			Birinabari	283	103	206	180	386	77
			Silongpur	356	97	277	176	453	87
	9	Thakursuti	Thakursuti PWD Inside	324	215	280	259	539	110
			Thakursuti PWD	189	79	135	133	268	52

I/16727/2023

1			Outside						
	10	Ujoni jokaibuwa	Bogoriguri	385	71	226	230	456	93
			<b>Kulamua Chapori NC</b>	409	17	216	210	426	77
			Bali Jokaibuwa	438	48	240	246	486	80
			Mili Gaon	160	20	93	87	180	38
			Tenga Guri	83	42	62	63	125	21
			Ajar guri	91	11	47	55	102	20
			Bijoy Chapori	128	10	68	70	138	27
			Siyal Chapori	114	22	68	68	136	25
			Suwoni Jokaibuwa	385	29	216	198	414	69
	11	Namoni Jokaibuwa	Namoni Jokaibuwa	609	111	358	362	720	145
	12	Kakotibari	Kakotibari	70	17	48	39	87	21
			Madhya Majuli kamalabari satra	7	5	11	1	12	2
			Hazarika Gaon	85	10	48	47	95	24
			Natun Deudiat	76	16	43	49	92	26
			Bokabil	200	50	135	115	250	51
	13	Pokajora	Pokajora	257	34	159	132	291	73
			Kohardubi	246	65	167	144	311	62
			Natun Kamalabari	388	58	238	208	446	87
	14	2No. Guwalabari	2No. Guwalabari	588	117	345	360	705	153
3	15	1 no. Bhuramora	Polashguri	106	60	85	81	166	37
			Ronuchuk	90	36	68	58	126	29
			Soroni Gaon	96	37	69	64	133	31
			1 No Bhuramara	84	32	59	57	116	29
	16	2 No Bhuramar	Kathaniati	79	31	56	54	110	26
			2 No Bhuramara	265	106	190	181	371	84
			Guwalbari	69	25	50	44	94	22
			Kushalpur	95	31	64	62	126	29
	17	3 no. Bhuramora	Kathoniati	372	72	231	213	444	97
			Gereki Missing	328	114	229	213	442	97
			Mohkuti Bonia	225	46	141	130	271	64
			Amguri Rongdoi	212	53	130	135	265	55
			Bhuramara	173	50	111	112	223	47
			Natun Kalihamari	121	28	74	75	149	34
			Gereki Gaon	278	54	176	156	332	44
			Khalihamari	221	55	144	132	276	59
			Pohardia	207	40	130	117	247	31
	18	Jorbil	Jorbil	743	175	459	459	918	203
	19	Deka Sensua	Deka Sensua	837	107	487	457	944	210
			Sensua Balichapori	468	77	277	268	545	120
4	20	Bhugpur pathar	Bejgaon	34	9	21	22	43	10
			Rajgurubari	159	35	93	101	194	46
	21	Bhugpur miri	Tamuloni Missing	295	117	215	197	412	91
			Bhugpur Pomua	223	94	161	156	317	72
			Sokoritika Missing	125	72	107	90	197	45
			Silikhaguri Missing	39	15	27	27	54	12
			Mohkuthi Bonia	39	11	31	19	50	12
			Uriampara	90	26	55	61	116	26
			Sordarchuk Missing	46	11	28	29	57	13
	22	Bhugpur satra	Bengenaati Missing	52	7	29	30	59	11
			Bhogpur Satra	39	0	39	0	39	14

I/16727/2023

5			Uriampara	126	18	74	70	144	29
			Bengena ati gaon E&D in-side	66	10	37	39	76	17
			Pabhokhua Gaon	14	5	11	8	19	5
			Bengena Ati gaon E&D Out Side	138	18	69	87	156	35
			Bengena ati Satra E&D In Side	455	48	250	253	503	98
			Deudi Ati	172	26	103	95	198	46
			Derge Sonowal	100	7	49	58	107	25
			Bejgaon	232	31	130	133	263	36
	23	Buhasensuwa	Notun Korhal gaon	61	17	40	38	78	16
			Buhasensua Major Suburi	52	5	32	25	57	12
			Major Bari	134	85	110	109	219	46
			Buhasensuwa	309	133	233	209	442	103
			Alengiati	268	162	225	205	430	103
			Buhasensuwa Missing	227	24	123	128	251	59
			Buhasensua Da-dhora-ati	40	17	28	29	57	16
	24	2 Mohkhuti	Derge Sonowal	255	126	195	186	381	67
			Jaroni Sonowal	418	221	372	267	639	109
			Bahpora	192	97	156	133	289	52
			Randanichuk	240	117	192	165	357	64
	25	1 No. Mohkhuti	1 No. Mohkhuti	272	28	197	103	300	65
	26	Sumoimari	E&D inside	1115	227	683	659	1342	250
			E&D outside	768	158	473	453	926	180
	27	Motiabari	Natun Totoya	33	6	21	18	39	10
			Burakalita	164	14	97	81	178	45
			Motiabari Mising	147	27	89	85	174	37
			Muhanpur	161	18	91	88	179	37
	28	Potia	Potia	413	75	258	230	488	119
			Komar Suburi	89	7	51	45	96	23
			Hukunamukh	201	46	116	131	247	53
	29	Pohardia	Pohardia	164	27	96	95	191	83
			Baligaon E&D Inside	42	15	26	31	57	14
			Baligaon E&D Outside	54	24	42	36	78	20
	30	Doria Gaon	Doria Gaon	406	31	224	213	437	108
			Kamalpur	308	18	154	172	326	71
			Doria Alisiga	131	9	60	80	140	33
			Doria Farm Tiniali	56	7	34	29	63	16
	31	Garamur Futuki	1 No Putuki	252	117	187	182	369	84
			Shantipur	154	46	102	98	200	48
			2 No Putuki	276	105	184	197	381	81
			Sonapara Basti	128	33	86	75	161	38
			Civil Kalani	29	17	27	19	46	11
			Sonapara Gaon	462	197	328	331	659	135
			Uttar Kamalabari Satra	63	15	78	0	78	23
			Bishnupur Gaon	215	73	158	130	288	71
			Pub Doria Gaon	137	53	93	97	190	40



I/16727/2023

6			Morituni Gaon	327	130	257	200	457	92
			Kharjan Na Satra	151	42	103	90	193	44
	32	Uper katoni	Uper katoni	642	42	312	372	684	138
			Borhola	511	98	304	305	609	135
			Katonibari	184	10	97	97	194	48
			Kamalabari Chariali	362	37	194	205	399	83
			Block Tiniali	121	5	69	57	126	33
			Doria Gaon	72	6	37	41	78	20
			College Road	173	14	97	90	187	38
	33	Garmur Satra	Garmur Satra	1132	90	591	631	1222	291
			Garmur Saru Satra	544	30	282	292	574	132
			Khonachuk	652	64	361	355	716	170
	34	Kerela gaon	Kerela gaon	363	36	205	194	399	83
			Borbari	386	26	218	194	412	99
			Beleshiddia Satra	179	12	109	82	191	36
7	35	1 no. Borgoyan	1 no. Borgoyan	768	78	425	421	846	185
			1 No. Bali Gaon	421	69	246	244	490	111
			1 No Payeng Suburi	239	19	138	120	258	56
	36	2 no. Borgoya	2 no. Borgoya	585	177	385	377	762	162
			Kakorikata	918	150	574	494	1068	229
			Kakorikata Lohitporiya	200	38	131	107	238	54
	37	Mohkina	Mohkina	663	47	349	361	710	156
			Dhekiajuli Road Out Side	490	36	264	262	526	114
			Dhekiajuli Road In Side	292	7	156	143	299	65
	38	Chilakola Chapori	Chilakola Purana Chapori	351	32	200	183	383	56
			Natun Chapori	479	42	285	236	521	83
			Arjunguri	197	33	139	91	230	40
	39	Borun Chitadar	Bokora	120	22	77	65	142	31
			Sonapur	153	44	107	90	197	46
			Chitadarchuk	481	131	309	303	612	123
			1 No Borunchuk	158	35	101	92	193	38
			2 No Borunchuk	189	45	132	102	234	48
			Birinabari gaon	681	115	478	318	796	155
			Kakorikata Pabna	519	87	358	248	606	134
	40	Koibarta gaon	Koibarta gaon (Sitadar chuk)	339	99	211	227	438	95
	41	Jugunidhari	Jugunidhari E&D Inside	73	15	51	37	88	89
			Jugunidhari E&D Outside	51	14	33	32	65	17
			Auniati Alimur E&D Inside	207	57	132	132	264	58
			Auniati Alimur E&D Outside	85	28	55	58	113	27
			Auniati Satra	204	34	208	30	238	81
			Bortani E&D Inside	148	17	91	74	165	37
	42	Katoni gaon Na Satra	Namkatoni	203	35	116	122	238	62
			Khurahola E&D inside	92	17	46	63	109	24
			Khurahola E&D	234	46	148	132	280	64

I/16727/2023

8			outside						
			Majgaon E&D inside	110	21	70	61	131	31
			Majgaon E&D outside	192	30	117	105	222	49
			Sonaribari	45	7	28	24	52	11
			Polashoni Chapori	26	4	13	17	30	8
			Purani Satra Bamun Gaon	47	7	27	27	54	14
	43	Laholial	Laholial	188	35	121	102	223	44
			Sonaribari	352	55	208	199	407	90
			Bortani	72	12	48	36	84	20
			Boritika	206	58	149	115	264	58
			Kolakhua	69	13	35	47	82	19
	44	Bhakat Chapori NC	1 No Natun Chamuguri	133	23	76	80	156	36
			Fakua	119	16	69	66	135	28
			Alimur Chapori	106	14	59	61	120	24
	45	Natun Bokora NC	Natun Bokora E&D Inside	263	32	146	149	295	61
			Natun Bokora E&D Out side	71	12	40	43	83	18
			Modarguri	126	17	73	70	143	31
			Jamuguri	146	19	75	90	165	33
			2 No Samuguri	105	16	58	63	121	23
			Chandrapur	70	7	42	35	77	14
	46	Guwal gaon	Guwal gaon	959	156	516	599	1115	193
			Pohumara	155	20	88	87	175	33
			Malapindha Koibarta	589	184	413	360	773	141
			Barmukali	395	102	264	233	497	90
			Karatipar	148	60	117	91	208	41
			Amlokhiguri	204	44	127	121	248	43
	47	Chilakola Koibarta	Chilakola Koibarta	929	157	595	491	1086	423
	48	Kalia gaon	Kordoiguri	188	74	130	132	262	56
			Bhalukmara	206	72	146	132	278	51
			Koupotia	143	32	97	78	175	34
			Pomua	92	36	69	59	128	20
			Mosua Chapori	82	17	51	48	99	32
			Birinabari	167	59	110	116	226	42
	49	Bhakat Chapori NC	Maj Gaon	65	18	44	39	83	23
			Milan Madhupur	73	11	48	36	84	19
			Ulupam	97	34	67	64	131	20
			Kolia Guli	73	18	46	45	91	22
			3 No Podumoni	21	2	13	10	23	5
			Pokimuri	32	5	18	19	37	6
			Bhimpara	145	22	85	82	167	43
			1 No Podumoni	135	22	77	80	157	37
			2 No Podumoni	61	13	38	36	74	17
	50	Alengi	Alengi	1189	61	650	600	1250	285
9	51	Malapindha Miri	Malapindha Missing	637	81	354	364	718	133
			Kathalguri	613	111	371	353	724	143

I/16727/2023

10			Laliti Gaon	122	33	95	60	155	30
			Gopinathpur Gaon	178	49	137	90	227	46
			Bogoriguri Gaon	239	75	154	160	314	54
			Selek 1 No Kamalpur	536	99	325	310	635	115
			Selek 2 No Kamalpur	524	60	304	280	584	99
			Nalduar	733	74	451	356	807	131
			Selek Sesachuk	366	47	212	201	413	73
			Borduar Chapori	397	74	236	235	471	68
			Borduar Modhupur	328	69	181	216	397	64
			Baliduar	363	82	218	227	445	87
			Balijan	401	117	258	260	518	33
	52	Moluwal Miri	Natun Maharichuk	411	122	281	252	533	55
			Lilabari	121	27	75	73	148	25
			Borghuli	209	46	135	120	255	52
			Mohorichuk	1190	338	793	735	1528	272
	53	Moluwal Kalita	Moluwal Kalita	111	27	63	75	138	29
			Belguri	45	14	29	30	59	12
			Birolipara	41	4	22	23	45	10
			Sirampurua	279	111	190	200	390	73
			Borjan	72	22	47	47	94	18
			Charigaria	474	133	324	283	607	109
	54	Moluwal Koibarta	Kuli Chapori	337	167	269	235	504	85
			Bebejia	264	77	164	177	341	70
10	55	Eri Chapori NC	Cherepaikhuwa	415	111	266	260	526	89
			Samuguri	386	78	239	225	464	97
			Bagh Gaon	178	33	113	98	211	46
			Saraati	61	12	41	32	73	13
	56	Ukhol Chuk	Ukhol Chuk	326	149	236	239	475	75
			Bebejia	102	49	76	75	151	25
	57	Major Chapori NC	1 No Major Chapori	349	124	242	231	473	66
			Kadam Guri	198	76	141	133	274	47
			Pekamoni	215	115	173	157	330	49
			2 No Major Chapori	203	93	156	140	296	35
			Gaubura chuk	70	43	58	55	113	13
			Moloya Chapori	297	77	191	183	374	52
11	58	Sukansuti Pathar	Sukansuti Pathar	35	2	22	15	37	9
	59	Dhuwasala	Dhuwasala 9 No Ward	431	42	227	246	473	116
			Dhuwasala 10 No Ward	540	41	327	254	581	132
	60	1No. Bornoloni	1 No. Bornoloni	668	89	399	358	757	161
	61	2 no. Bornoloni	Gosaibari	156	16	91	81	172	43
			Na-gaon Gosaibari	172	28	102	98	200	42
	62	Sukansuti Miri	Sukansuti Miri	214	36	124	126	250	60
			Sukansutin Bonia	418	55	246	227	473	105
12	63	3No. Mohkhuti	3No. Mohkhuti	760	380	698	442	1140	352
			Jalukbari	106	45	95	56	151	36
			3 No Mohkhuti	142	22	93	71	164	38
			Boruabari	215	28	129	114	243	53
			Morituni	206	71	150	127	277	66
	64	Jogi gaon	Purani Bari	330	47	198	179	377	77
			Chengelibari	99	13	68	44	112	25

I/16727/2023

	65	Pokajora Miri	Balichapori	194	27	103	118	221	52
			Kalitapar	459	54	258	255	513	104
			Thanguri	454	254	365	343	708	104
			Boruahbari	235	26	122	139	261	50
			Kamision Chuk	83	15	43	55	98	13
			Meruahbari	187	14	99	102	201	40
	66	Manika Pathar	Manika Pathar	782	148	542	388	930	199
13	67	Garamur Jogi Pathar	Garamur Jogi Pathar	2109	331	1562	878	2440	522
	69	Komar gaon	Bengenakolia	338	57	193	202	395	73
			Komar gaon	421	56	241	236	477	113
			Komar Chapori	209	18	123	104	227	57
			Komar Guwal	215	35	126	124	250	59
	70	Mekheli	Totoya	454	62	265	251	516	125
			Mekheli	688	39	370	357	727	165
			Chamuguri Satra	228	10	131	107	238	53
			Pukhuri Poria	45	1	23	23	46	10
			Doloni Chamuguri	42	2	26	18	44	10
	71	Totoya	Raona Gaon	727	28	388	367	755	154
			Koroyoni Ati	69	2	31	40	71	15
			Borbil	89	7	44	52	96	16
			Oudubiati	167	14	86	95	181	40
			Charingaati	292	15	140	167	307	66
			Rawnapar	114	4	55	63	118	25
			Bihimpur	291	27	173	145	318	69
	72	Gogleduba	Gogleduba	52	3	30	25	55	12
14	73	Namkatoni	Namkatoni E&D Outside	146	21	86	81	167	34
			Namkatoni E&D Inside	318	40	179	179	358	83
			Natun Kamalabari Satra	138	15	132	21	153	49
			Laholial	166	28	105	89	194	42
			Kharisakhowa	187	33	115	105	220	47
			Farm Tiniali	143	47	103	87	190	41
			Boritika	71	19	54	36	90	20
	74	Kamalabari Satra	Dhapak Gaon	676	200	484	392	876	191
			Upper Botiamari	278	161	250	189	439	88
			Nam Botiamari	573	101	379	295	674	138
			Alimur Mising	175	63	147	91	238	53
			Uppar Sonowal	647	172	430	389	819	181
			Kania Jan	330	95	200	225	425	93
			Nam Sonowal	285	34	170	149	319	74
			1 No Shantipur	193	32	113	112	225	62
			2 No Shantipur pabna	279	68	191	156	347	77
			Alimur Bamun Gaon	178	41	111	108	219	56
			Jalsampad kalani	32	4	18	18	36	11
			Bhekulimari Gaon	164	39	99	104	203	46
	75	Kartik Chapori NC	Kartik Chapori	694	206	538	362	900	217
Total:				86161	18121	54597	49685	104282	22031

I/16727/2023

## 2.7 AHATAGURI MOUZA

Sl.No	Name of Villages	Name of Hamlets (Subba village)	Adult	Minor	Male	Female	Total	Households
1	Poram Chapori	Sadhu Chapori, Ghutung Kokila, Poram Chapori	308	175	274	209	483	75
2	Kerker Lot 1	Kerker	230	207	211	226	437	67
		Diwana Chapori	136	102	111	127	238	30
		Kangkur Mukh	78	69	73	74	147	18
		Salpona	40	15	28	27	55	11
3	Missamora Lot 1	1 no. Misamora	684	129	416	397	813	110
		2 No Misamara	448	61	273	236	509	72
		3 No Misamara	376	118	260	234	494	69
4	Gopalchuk lot 1	Gopalchuk	374	321	355	340	695	106
5	Auniati Jungle lot1	Chengelisuti	328	243	291	280	571	94
		Cerepaikhua	293	155	227	221	448	92
6	Sarufakua Lot 3	Modarguri	67	13	48	32	80	18
		Soru Fakua	206	40	143	103	246	61
		Uja Gaon	198	44	122	120	242	50
		Bokani	168	50	110	108	218	62
		Kath Chapori Rangamuri	152	29	103	78	181	30
		Kath Chapori Charigoria	80	55	83	52	135	22
		Kath Chapori Betichuk	294	48	189	153	342	50
		Lobak Chapori	38	12	28	22	50	10
		Notun Gopalchuk	141	122	136	127	263	46
7	Boruachuk Lot 6	Boruachuk	538	292	479	351	830	113
		Kachikata Pohu Chapori	120	87	110	97	207	37
		Kachikata Madhuri Chapori	153	62	116	99	215	39
		Kachikata	190	97	172	115	287	38
8	Borfakua lot 4	Bhangunmari	182	33	128	87	215	50
		Borfakua	83	14	51	46	97	22
9	Burha Chapori lot 3	Bilotia	129	49	83	95	178	35
		Udoipur	81	33	55	59	114	24
		Bijoypur	91	38	69	60	129	27
		Sitoldubi	98	43	64	77	141	22
		Baghmara	98	47	78	67	145	27
		Ghiting	39	11	27	23	50	10
		Dolkhuwa	48	16	31	33	64	14
		Kolia	118	56	93	81	174	29
10	Namati Lot 3	Raiyoti	67	4	45	26	71	14
		2 no. Salpona	40	7	30	17	47	10
		Namati	56	4	40	20	60	12
		1 no. Salpona	93	8	58	43	101	22
		1 no. Sayani	127	12	85	54	139	27
		2 no sayani	81	6	46	41	87	19
		1 no. Huttar	320	40	210	150	360	63
		2 no. Huttar	197	20	127	90	217	38
		Digholi Chapori	110	12	70	52	122	25
11	Bhekeli lot 10	Bhekeli Pagla Chapori	92	44	77	59	136	25
		Kumolia Bhekeli	394	356	385	365	750	86
		2 Nalia	83	53	82	54	136	24
		1 No Bhekeli	431	210	343	298	641	148

I/16727/2023

		2 no. Bhekeli	299	74	192	181	373	94
		Bhekeli Modarguri	146	47	110	83	193	39
<b>Total:</b>			<b>9143</b>	<b>3783</b>	<b>6937</b>	<b>5989</b>	<b>12926</b>	<b>2226</b>

2.8 LUIT-KHABOLU AREA

Sl.No	Name of Revenue Villages	Name of habitation	Adult	Minor	Male	Female	Total	House holds
1	Ligiramukh	Purnima Chanong	724	351	557	518	1075	140
		1 No Ligiramukh	592	277	449	420	869	119
		Pachim Chanong	294	124	223	195	418	59
		Gangam Chanong	280	132	206	206	412	58
2	Kambang/Garmur Nagar gaon	Garamur Nagar Gaon	563	179	396	346	742	134
		Tamulguli	355	60	214	201	415	77
		Kambang	155	78	118	115	233	42
		Ujani Kambang	108	44	75	77	152	30
		Bheranijan	43	10	32	21	53	13
		Milan Pur	111	12	63	60	123	27
		Kumolia Chapori	32	34	50	16	66	15
		Balijan NC	424	117	286	255	541	112
		Pachim Balijan NC	186	91	133	144	277	58
3	Kulamua	Kangkan Chapori	61	47	52	56	108	16
		Barunchuk	112	70	92	90	182	35
		2 no. Namoni Borunchuk	67	55	62	60	122	27
		2 No Oguri	110	106	110	106	216	41
		1 No Oguri	163	157	157	163	320	53
		Morolia Basduar	92	57	73	76	149	27
		Moroliamukh Gaon	90	80	87	83	170	32
		Namoni Morolia	100	85	97	88	185	35
		Kulamua Kalani	150	142	139	153	292	49
		Namoni Kulamua	265	192	218	239	457	78
		Namoni Kulamua Layarchuk	105	107	110	102	212	43
		Ujani Kulamua	280	268	271	277	548	71
		Kulamua Natun Chapori	152	108	126	134	260	40
		Garamur Dambukia	440	231	372	299	671	84
4	Dambukial	Namoni Dambukial	295	241	301	235	536	75
		Gam Chuk	180	120	163	137	300	42
		Shimoluguri	97	60	94	63	157	22
		Sixteen Mile	112	87	112	87	199	27
		Erik	99	68	92	75	167	21
		Dugoria	259	205	253	211	464	63
		Namoni Dughoria Chelek	167	136	160	143	303	40
		Ujani Celek Ajarguri	60	43	53	50	103	13
		Laliti Gaon	233	259	263	229	492	53
		Uttar Dambukial	324	230	298	256	554	66
		Hastinapur	171	113	153	131	284	34
		Shantipur	82	65	80	67	147	20
5	Boralimora	Boralimora NC	625	321	483	463	946	152
		Namsing Gadum	172	69	126	115	241	45
		Kamreg gaon	170	112	169	113	282	51
		Borbali gaon	231	166	204	193	397	63

I/16727/2023

		Jogibari	488	332	436	384	820	151
		Pasung gaon	345	126	264	207	471	76
6	Pathorichuk NC	Pathorichuk Chapori & Pathorichuk gaon	733	219	489	463	952	194
<b>Total:</b>			<b>1089</b> <b>7</b>	<b>6186</b>	<b>8961</b>	<b>8122</b>	<b>17083</b>	<b>2723</b>

## **2.9 NAME OF GAON PANCHAYAT WITH NAMES AND CONTACT NUMBERS OF G.P SECRETARY**

Sl. No.	Name of Gaon Panchayat (G.P)	Name and contact nos. of G.P Secretary
1	Kamalabari G.P	Abhijit Payeng 6900755471
2	Rawnapar G.P	Birinchi Kumbang 9101407443
3	Karatipar G.P	Bishnu Prasad Sharma 6900999698
4	Dakhin Kamalabari G.P	Birinchi Kumbang 9101407443
5	Ahataguri G.P	Pankaj Pegu 9531127890
6	Sri Luit G.P	Jiban Changmai 9954379151
7	Chilakola G.P	Alok kumar Singh 8402947661
8	Garamur G.P	Bijit Saikia 8721030093
9	Pokajora G.P	Anup Kumar Das 9101547869
10	Rangachahi G.P	Kanak Doley 9957626320
11	Luit-Khabolu G.P	Sri Puspa Tamuly 9435280201

## **2.10 NAME OF POLICE STATION WITH NAMES AND CONTACT NUMBERS OF POLICE PERSONNEL**

Sl. No.	Name of Police Station	Names and contact nos of police personnel
1	Majuli P.S	Ins. Prateem Gogoi, OC Ph.- 9678874151
2	Garamur P.S	SI Binod Kalita, OC Ph no-9435736660
3	Dakhin Majuli P.S	SI Sumeswar Borah, OC Ph.- 9954641110, 6026900870
4	Balichapori OP	SI Dipjyoti Kakati, IC Ph no- 8638026400
5	Police Control Room, Majuli	6002628243

## **2.11 NAME AND CONTACT NUMBERS OF SUPERVISORS OF ANGANWADI**



I/16727/2023

**WORKERS (SOCIAL WELFARE DEPARTMENT)**

Sl. No.	Name of Supervisors	Name of assigned area	Contact no.
1	Lily Boruah	Sri Luit & Karatipar	8822106792
2	Aroti Deka	Rawnapara	9127247065
3	Jyoti Barik	Garmur & Kamalabari	6000123545
4	Rinkumoni Boruah	Ahataguri & Pokajora	8133810609
5	Runu Gogoi	Rangachahi	7086422891

**3. CONTINGENCY PLAN****3.1 GAON PANCHAYAT (G.P) WISE ZONE'S NAME :**

The Majuli Revenue Circle divided into 4 zones including 10 sectors for the management of any contingent situation due to flood.

**Revenue Circle wise Zones and sectors of Majuli District:**

Sl. No.	Revenue Circle	Zone	Sector	Gaon Panchayat
1	Majuli Revenue Circle	Zone A	Sector A1	Ahataguri GP
			Sector A2	Madhya Ahataguri GP
		Zone B	Sector B1	Karatipar GP
			Sector B2	Sri Luit GP
			Sector B3	Chilakola GP
			Sector B4	Garmur GP, Kamalabari GP
		Zone C	Sector C1	Dakhin Kamalabari GP
			Sector C2	Rawanapar GP
			Sector C3	Rangachahi GP, Pokajora GP
		Zone D	Sector D1	Luit-Khabolu GP

Each zone will be under the supervision of a Zonal Officer who will supervise the relief and rescue operation and will be assisted by Sector Officers and other Staffs.

**3.2 LIST OF VULNERABLE VILLAGES:**

We have identified 70 numbers of vulnerable villages as listed below.

Sl. No.	Name of the Gaon Panchayat (G.P.)	Name of the Village
1	Ahatguri G.P	Sadhu Chapori NC, Gopalchuk NC, Kasikota Chapori NC, Subidha Chapori NC, Sikoli Chapori NC, Bilotiya NC, Boruachuk NC, Pohumora Bhekeli NC, Kerker NC
3	Karatipar G.P	Missamora NC, Auniati Jungle NC, Major Chapori NC, Okhalchuk, Molual Kalita, Moluwal Koibarta, Malapindha Miri, Kumolia Chapori NC, Chengeisuti NC
4	Sriluhit G.P	Kalia Gaon, Guwal Gaon, Alengi Gaon, Borachuk, Bhakat Chapori NC
5	Garamur G.P	Manika Pathar
6	Kamalabari G.P	Pohardia, Kamalabari Satra, Potia (Hukunamukh), Namkatoni, Sumoimari
7	Dakhin Kamalabari G.P	Kartik Chapori NC, Jugunidhari, Laholial, Kamalabari Satra, Katoni Gaon Na-Satra
8	Chilakola G.P	Chilakola Chapori, Chilakola Koibartta, 1 No. Borgoyan, 2 No. Borgoyan, Kakorikata, Koibartta Gaon, Borun Chitadarchuk, Bedang Chapori NC
9	Phuloni G.P	Jomudchuk, Naganchuk
10	Pokajora G.P	1No.Guwalabari, Kolia Gaon, Thakursuti, Ujoni Jokaibuwa, Namoni Jokaibuwa, Bengenakolia, Kulamua NC
11	Ranngachahi	Rangachahi (partly)
12	Luit-Khabolu G.P	Luit- Khabolu NC (Ligiramukh Chanong NC, Dambukial NC, Garamur Nagar gaon NC, Kulamua NC, Pathorichuk NC, Morolia NC, Lolitimorang NC, Boralimora NC)

**3.3 GAON PANCHAYAT (G.P) WISE RAISED PLATFORM:**

LIST OF RAISED PLATFORMS IN VARIOUS GAON PANCHAYATS UNDER MAJULI DEVELOPMENTY BLOCK		
Sl No.	Gaon Panchayat Name	Raised Platforms Details
1	Ahataguri	Const. of RPF at Gupalchuk
2	Ahataguri	R.P.F. at Kachikota Kathchapori
3	Ahataguri	Const. of RPF at Bijoy Chapori
4	Ahataguri	Const. of RPF at 2 No. Hutter

I/16727/2023

5	Ahataguri	CONST. OF RPF AT SESUGURI SARU PHAKUWA
6	Ahataguri	CONST. OF RPF AT GHITING CHAPORI
7	Ahataguri	CONST. OF RPF AT GOPALCHUK
8	Ahataguri	CONST. OF RPF AT BILOTIA
9	Ahataguri	CONST. OF RPF AT POROM CHAPORI
10	Ahataguri	CONST. OF RPF AT KONGKUR MUKH
11	Ahataguri	CONST OF RPF AT BUHA CHAPORI
12	Ahataguri	CONST OF RPF AT SALPONA
13	Ahataguri	CONST. OF RPF AT GUTUNG CHAPORI
14	Ahataguri	CONST. OF RPF AT BAGHMORA GAON (PH-1)
15	Ahataguri	CONST. OF RPF AT SADHU CHAPORI (P-1)
16	Ahataguri	CONST. OF RPF AT SAYANICHUK (P-1)
17	Ahataguri	CONST. OF RPF AT SITOL DUBI
18	Ahataguri	CONST OF RPF AT AJYUDHA CHAPORI
19	Ahataguri	CONST OF RPF AT KOLIA GAON
20	Ahataguri	9) CONSTRUCTION OF KOLIA NATUN CHAPORI RPF
21	Ahataguri	CONSTRUCTION OF RPF AT GAONBURHA CHUK. (WARD NO. - 03)
22	Chilakola	Construction of Kakorikota R.P.F
23	Chilakola	Construction of 2 No Borgoyan R.P.F.
24	Chilakola	Construction of RPF at Ajunguri
25	Chilakola	CONST. OF R.P.F. AT 2 NO BORONCHUK
26	Chilakola	Construction of RPFat Bakura South
27	Chilakola	CONST. OF RPF AT WEST KAKARIKATA (Part-1)
28	Chilakola	Construction of RPF at 2 No. Borgaya Gaon
29	Chilakola	CONSTRUCTION OF RPF NEAR CHILAKOLA HARI MANDIR
30	Chilakola	Construction of RPF in Saru alengi gaon
31	Chilakola	Const. of RPF at Purana Chapori Part-1
32	Dakhin Kamalabari	Construction of RPF at kankan Chapori
33	Dakhin Kamalabari	Const. Of RPF at Darbar Chapori (Near Kania Jaan). Ph-1
34	Dakhin Kamalabari	CONST. OF RPF AT KARDONG CHUBA (KARTIK CHAPORI)
35	Dakhin Kamalabari	Const. Of RPF at Botiamari Chapori.
36	Dakhin Kamalabari	RPF at Kartik Chapori near Mulai Kathani P-2
37	Dakhin Kamalabari	RPF at middle part of Chamaguri P-2 under dakhin kamalabari GP
38	D. Ahataguri	RPF at Sagunpara
39	D. Ahataguri	RPF at Boxi Chapori
40	D. Ahataguri	RPF at Baghedhara Kumoliya Chapori Part 1
41	D. Ahataguri	RPF AT BILOTIYA BHIMPARA PART 1
42	D. Ahataguri	RPF AT NAROMARI KUMOLIA CHAPORI (PART-1)
43	D. Ahataguri	CONST. OF RPF AT KUMOLIYA CHAPORI (PART-2)
44	D. Ahataguri	CONST. OF RPF AT VEKELI MODARGURI (PART-1)
45	D. Ahataguri	CONST. OF RPF AT SAGUNPORA MISSING GAON (PART-1)
46	D. Ahataguri	Const. of RPF at Sagunpara Miching (P-2)
47	D. Ahataguri	Const. of RPF at Uzir Ati Chapori (P-1)
48	D. Ahataguri	CONST. OF RPF AT SHULLAGHORIA (P-1)
49	D. Ahataguri	CONST. OF RPF AT 2NO VEKELI KERELA CHAPORI (P-1)
50	D. Ahataguri	CONST. OF RPF AT 2NO BHEKELI CHAPORI
51	D. Ahataguri	CONST. OF RPF AT BHEKELI MODARGURI CHAPORI (P-2)
52	D. Ahataguri	CONST. OF RPF AT BHEKELI MODARGURI CHAPORI (P-1)
53	D. Ahataguri	CONST OF RPF AT GHURIA (SARAICHAPORI)
54	D. Ahataguri	CONST. OF RPF AT UZIRATI CHAPORI (P-2)
55	D. Ahataguri	CONST. OF RPF AT KUMOLIA BHEKELI CHAPORI
56	D. Ahataguri	CONST OF RPF AT DHODANG BHEKELI
57	D. Ahataguri	CONST. OF RPF AT PURONIMATI
58	Garmur	Construction of RPF at Manikpur Vill. Part 1
59	Garmur	Construction of R.P.F. at Mohkina Village Part -1
60	Garmur	Const. Of RPF AT Manikpur River Side. (Ph-1)

I/16727/2023

61	Garmur	Construction Of RPF At Madhupur
62	Kamalabari	Construction of RPF at Borbari
63	Kamalabari	Construction of RPF at Baligaon
64	Kamalabari	Construction of RPF at Barhola
65	Kamalabari	Construction of RPF at Bengana ati Satra
66	Kamalabari	Construction of RPF at Uriampara
67	Kamalabari	Construction of RPF at Bhugpur Satra
68	Kamalabari	Construction of RPF at Barhola,Part-2
69	Kamalabari	Construction of RPF at Block tini ali
70	Kamalabari	Construction of RPF at Alisiga
71	Kamalabari	Construction of RPF at Jaronisonowal
72	Kamalabari	RPF at Owa Satra
73	Kamalabari	Const. of RPF at Bengenati Missing Koiborta Gaon Part-1
74	Karatipar	RPF at No. 1 Missamora
75	Karatipar	RPF at Japorchuk
76	Karatipar	Construction of RPF at 1 No. Missamora
77	Karatipar	CONST. OF MICHAMORA R.P.F. JANJULUWA CHAPORI
78	Karatipar	CONSTRUCTION OF R.P.F. AT BANDORBARI CHAPORI (PART-1)
79	Karatipar	Construction of RPF at Chamoguri (Part-2)
80	Karatipar	Const.Ukhol a chuk RPF,Bramhaputra Chapori(Part2)
81	Karatipar	RPF at Cherpaikhowa(Part 1)
82	Karatipar	RPF at Cherpaikhowa(Part 2)
83	Karatipar	Const of Michamora Brahmaputra kold Chapori RPF(Part1)
84	Karatipar	RPF at Pothalimukh Chapori(Part 1)
85	Karatipar	RPF at Pothalimukh Chapori(Part-2)
86	Karatipar	CONSTRUCTION OF RPF AT MICHAMORA (PART-1)
87	Karatipar	CONST. OFN RPF AT SENGELISUTI
88	Karatipar	Construction of RPF at Kadamguri (Part-1)
89	Karatipar	Const of Michamora RPF Janjalwa Chapari Part 1
90	Karatipar	CONST. OF MICHAMORA R.P.F. JANJALUWA CHAPORI (PART-2)
91	Karatipar	Construcion of RPF at Bagh Gaon (Part-A)
92	Karatipar	Construction of Borghuli RPF (Part-1)
93	Karatipar	Construction of Dhakut Chuburi RPF (Part-1)
94	Karatipar	Const.ukhol a chuk RPF,Brahmaoutra chapori(Part-1)
95	Karatipar	Construction of RPF at Michamora (Part-2)
96	Karatipar	Construction of RPF at Chamoguri part 1
97	Karatipar	Const. of RPF at Simoluguri (Ph-1)
98	Karatipar	Const. of RPF at Samuguri Tini Ali. (Ph-1)
99	Karatipar	Const. Of RPF At Samoguri Chapori. (Ph-3)
100	Karatipar	Const. Of RPF At Mahorichuk Pathalimukh. (Ph-3)
101	Karatipar	Const. Of RPF at Molual Kalita Chapori. (Ph-1)
102	Karatipar	Const. Of RPF at Kuli Chapori.
103	Karatipar	Const. Of RPF at Bandorbari. (Ph-2)
104	Karatipar	Const. Of RPF At Kold Chapori Brahmaputra. (Ph-3)
105	Karatipar	Const. Of R.P.F at Mohorichuk Chapori.
106	Karatipar	Const. Of R.P.F at Borjan Chapori.
107	Karatipar	Const. Of R.P.F at Moloya Chapori. (Ph-1)
108	Karatipar	Const. Of RPF At Borghuli. (Ph-2)
109	Karatipar	Const. Of RPF At Michamora Janjalua. (Ph-3)
110	Karatipar	Const. Of RPF at Sirampur.
111	Karatipar	Const Of RPF at Serpaikhuwa Gaon (Part-2)
112	Karatipar	Const Of RPF at Bagh Gaon (Part-1)
113	Karatipar	Const Of RPF at 2 No Michamora Milonpur.
114	Karatipar	Const. of RPF at Malaya Chapori.
115	Karatipar	Const. of RPF at Samaguri Chapori.
116	Karatipar	Const. Of RPF at Ukhachuk Jugal Chuburi.

I/16727/2023

117	Pokajora	RPF at Gereki Near Khalihamari
118	Pokajora	RPF at Kathoniati Bhuramora area
119	Pokajora	CONST. OF RPF AT NOR BONGA CHAPORI
120	Pokajora	Construction of RPF at Balijakaibuwa Gaon (Part-2)
121	Pokajora	Construction of RPF at Bijoy Chapori
122	Pokajora	Construction of RPF at Balijakaibuwa Gaon (Part-1)
123	Pokajora	Const. of RPF at Hazarikachuk
124	Pokajora	Const. of RPF at 3 No Mohkhuti
125	Pokajora	Const. of RPF at Deodiati
126	Pokajora	Const. of RPF at Uttar Bagariguri
127	Pokajora	Const. of RPF at Jakaibowa Milanpur,P-1
128	Pokajora	Construction of RPF at Bhulachuk,P-1
129	Pokajora	Const. of RPF at Tengaguri
130	Pokajora	Const. of RPF at Gopalchuk Natun Karatipar
131	Pokajora	Const. of RPF at Luhitporia
132	Pokajora	Const. of RPF at Baruahbari
133	Pokajora	Const. of RPF at Puranibari krishti kendra
134	Pokajora	Const. of RPF at Suwani Jakaibowa
135	Pokajora	Const. of RPF at Natun Kamalabari krihshti kendra
136	Pokajora	Const. of RPF at Bokabill Mising
137	Pokajora	Const. of RPF at Balichapori
138	Pokajora	Const. of RPF at Uttar Balijakaibowa
139	Pokajora	Const. of RPF at Siyal chapori
140	Pokajora	Const. of RPF at Morituni
141	Pokajora	Const. of RPF at Bhuramora
142	Pokajora	Const. of RPF at Natun Deodiati
143	Pokajora	Const. of RPF at Sengelibari
144	Pokajora	Const. of RPF at Kulamua Chapori
145	Rawnapar Samoguri	CONST. OF RPF AT DERBAR CHAPORI (PART-2)
146	Rawnapar Samoguri	CONSTRUCTION OF RPF AT THAKURBARI PART 1
147	Rawnapar Samoguri	RPF AT TATAYA MV SCHOOL PART 1
148	Rawnapar Samoguri	CONST. OF RPF AT DERBAR CHAPORI (PART-1)
149	Rawnapar Samoguri	Const. of RPF at Borbeela Bosadoloni Part-1
150	Rawnapar Samoguri	Const. of RPF at Sensuwa Balichapori Part-1
151	Rawnapar Samoguri	Const. of RPF at Tataya Gaon Part-1
152	Rawnapar Samoguri	Const. of RPF at Potiya Part-1
153	Sri Luhit	CONST. OF RPF AT PRIYA CHAPORI (PART-B)
154	Sri Luhit	CONST. OF RPF AT PRIYA CHAPORI (PART-C)
155	Sri Luhit	CONST. OF RPF AT PRIYA CHAPORI (PART-A)
156	Sri Luhit	Construction of RPF at Moshuwa Chapori (Part-1)
157	Sri Luhit	Construction of RPF at Moshuwa Chapori (Part-2)
158	Sri Luhit	CONST. OF RPF AT GHUSAI CHAPORI UNDER BORAH CHUK MAP (PART-2)
159	Sri Luhit	CONST. OF RPF AT GHUSAI CHAPORI UNDER BORAH CHUK MAP
160	Sri Luhit	Construction of RPF at Luit Chapori Gaon
161	Sri Luhit	Construction of RPF at Kordoiguri, Part-1
162	Sri Luhit	Const. of RPF at Majgaon
163	Sri Luhit	Const. of RPF at Jamuguri
164	Rangachahi	Const. of RPF at Nalani Mising
165	Rangachahi	Const. of RPF at Sukansuti Dhuwachala Mising

I/16727/2023

**3.4 GOAN PANCHAYAT (G.P) WISE RELIEF CAMPS (PRE IDENTIFIED)**

Sl. No	NAME OF THE GP	SL. NO.	RELIEF CAMP	DISTANCE FROM DISTRICT H.Q.	CAPA CITY	FACILITIES				
						Ramp	Boys toilet	Girls toilet	Electricity	Water
1	Kamalabari GP	1	Kamalabari Hem Chandra HS	5 km	200	yes	yes	yes	yes	yes
		2	Kamalabari Girls HS	5 km	100	yes	yes	yes	yes	yes
		3	Deudia Ati Sr. Basic School	7 km	45	yes	yes	yes	yes	yes
		4	Kamalabari GP Office	5 km	30	yes	yes	yes	yes	yes
		5	Majuli College	4.5 km	450	yes	yes	yes	yes	yes
		6	Majuli Milan Sangha	5 km	100	yes	yes	yes	yes	yes
		7	Bhogpur Pomua Kristi Sangha	8 km	100	Yes	No	Yes	No	No
		8	47 No Chumoimari LP School	9 km	35	yes	yes	yes	yes	yes
		9	27 No Komargaon LP School	12 km	27	yes	yes	yes	yes	yes
2	Dakhin Kamalabari GP	10	Auniati High school	10 km	100	yes	yes	yes	yes	yes
3	Ahataguri GP	11	Bilotia LPS	23 km	20	yes	yes	yes	yes	yes
		12	Saru Phakuwa LPS	26 km	25	yes	yes	yes	yes	yes
		13	233 No. Kachikata LPS	35 km	28	yes	yes	yes	yes	yes
		14	196 No. Kerker LPS	30 km	25	yes	yes	yes	no	yes
		15	Pragati MES	35 km	50	yes	yes	yes	yes	yes
4.	Rawnapar GP	16	Rawnapar GP Office	12 km	15	yes	yes	no	yes	yes
		17	CS Rawnapar HS	14 km	150	yes	yes	yes	yes	yes
		18	Dekasensuwa Aniruddha Dev Kristi Hangha	17 km	160	yes	yes	no	yes	yes
		19	Mekheli gaon Rangamancha	13 km	150	yes	yes	no	yes	yes
		20	Srimanta Sankardev High School	10 km	96	yes	yes	yes	yes	yes
		21	Aaideo Kristi Sangha (Potia)	10 km	100	yes	yes	no	no	no
5.	Chilakola GP	22	Kharjanpar High School	5 km	160	yes	yes	yes	yes	yes
		23	Chilakola GP Office	8 km	60	yes	yes	yes	yes	yes
		24	Chilakola Community Hall	8 km	56	yes	yes	no	yes	yes
		25	Luitporia Junior College (Balichapori)	7 km	200	yes	yes	yes	yes	yes
6.	Garamur GP	26	Garamur GP Office	1 km	30	yes	yes	yes	yes	yes
		27	Garamur Sadar LPS	1 km	30	yes	yes	yes	yes	yes
		28	Pitambar Dev Goswami Junior College	1 km	50	yes	yes	yes	yes	yes
		29	Mahkina Harimandir	4 km	15	yes	no	no	yes	yes
		30	Dhekiajuli LP School	4 km	20	yes	yes	yes	yes	yes
		31	Madhavdev Kristi Hangha	1 km	150	yes	yes	yes	yes	yes
7.	Karatipar GP	32	Karatipar GP Office	19 km	50	yes	yes	yes	yes	yes
		33	Maharichuk Janajati MES	18 km	28	yes	yes	yes	yes	yes
		34	Karatipar High School	15 km	65	yes	yes	yes	yes	yes
		35	Ahataguri High School	24 km	150	yes	yes	yes	yes	yes

I/16727/2023

		36	Multi purpose flood shelter	19 km	400	yes	yes	yes	yes	yes
8.	Sri Luhit GP	37	Sri Luhit HS	10 km	76	yes	yes	yes	yes	yes
		38	Malapindha Mising L.P	13 km	10	yes	yes	yes	yes	yes
		39	Sri Luhit GP Office	14 km	30	yes	yes	no	yes	yes
		40	Guwalgaon Rajib Bhaban	14 km	35	yes	no	no	yes	yes
		41	Pokajora GP Office	5 km	15	yes	yes	yes	yes	yes
9.	Pokajora GP	42	Parijat High School	6 km	70	yes	yes	yes	yes	yes
		43	Pokajora Balichapori High School	5 km	95	yes	yes	yes	yes	yes
		44	Nabajyoti Janajati ME School	7 km	60	yes	yes	yes	yes	yes
		45	Sri Sri Madhabdev Community Hall	5 km	95	yes	yes	yes	yes	yes
		46	2No. Bhuramora Community Hall	8 km	75	yes	yes	no	yes	yes
		47	Sonariati MES	18 k.m	50	yes	yes	yes	yes	yes
10.	Rangacha hi	48	Rangachahi College	12 km	200	yes	yes	yes	yes	yes
		49	Sukansuti Janajati ME School	10 km	45	yes	yes	yes	yes	yes
		50	Pahumoranath Surjyodoi Anchalik Bikas Ranga Mancha	12 km	70	yes	yes	no	yes	yes
		51	118 No Dhowachala LP School	12 km	35	yes	yes	yes	yes	yes
11	Bongaon GP									
12	Luit-Khabolu GP	52	Luit Khabolu Gaon Panchayat Office	16 km	20	yes	yes	no	yes	yes

### **3.5 NAME AND CONTACT NUMBERS OF RELIEF CAMP IN-CHARGE, GAON PRADHANS AND ASHA WORKERS (PRE IDENTIFIED)**

Sl. No.	RELIEF CAMP	CAMP IN-CHARGE	NAME OF GAON PRADHANS	NAME OF ASHA WORKERS	GPS COORDINATES	
					Latitude	Longitude
1	Kamalabari Hem Chandra HS	Jagat Satola 7099434921	Surjya Borah 6001183773	Renu Devi 9435707147	26° 56' 42.8748"	94° 9' 52.6068"
2	Kamalabari Girls HS	SRI JUGEN SAIKIA 7002349694	Surjya Borah 6001183773	Jyoti Dutta 8471802262	26° 56' 56.5908"	94° 9' 57.4164"
3	Deudia Ati Sr. Basic School	SRI KESHAB BARUAH 6000583931	Dharmeswar Dutta 9365438271	Rupa Dutta 8876019608	26° 56' 49.5"	94° 12' 09.5"
4	Kamalabari GP Office	Surjya Borah (Gaon Pradhan), 6001183773	Surjya Borah 6001183773	Rashmi Hazarika 7896863850	26° 58' 48.3312"	94° 9' 24.1884"
5	Majuli College	SRI DEBAJIT SAIKIA 8136092945	Surjya Borah 6001183773	Gunoda Borah 9864965033	26° 57' 10.728"	94° 10' 18.9516"
6	Majuli Milan Hangha	Surjya Borah (Gaon Pradhan), 6001183773	Surjya Borah 6001183773	Renu Devi 9435707147	26° 56' 42.8748"	94° 9' 52.6068"
7	Bhogpur Pomua Kristi Sangha	Biswa Jyoti payun (Gaon Pradhan), 6001281789	Dharmeswar Dutta 9365438271	Dipanjali Dutta 7578054754	26° 58' 3.5616"	94° 13' 3.7236"
8	47 No Chumoimari LP School	MRS MANESHWARI PEGU 9401937229 / 6002307276	Monuj Kutum 8099171956	Rekha Kutum, 7896822403	26° 56' 2.1048"	94° 13' 29.1792"



I/16727/2023

9	27 No Komargaon LP School	MRS RAJU BORA RAJKHUWA 6900823407	Dolaram Kajkhuwa 9508034322	Luku Saikia, 8812897268	26° 56' 35.8188"	94° 14' 16.9836"
10	Auniati High school	SRI PRASANTA DOLAKAKHORIA 9401113374	Jatin Borah 9101763937	Bharati Borah Hazarika 9864017798	26° 56' 12.7824"	94° 7' 25.068"
11	Bilotia LPS	ANKUR JYOTI HAZARIKA 8638009574	Prodip Saikia 8864688122/81349919 31	Ritamoni Hazarika 9707173324	26° 49' 08.5"	93° 56' 01.0"
12	Saru Phakuwa LPS	LALIT KAMAN 9101744914	Bap Ch. Bhuyan, 9864965760	Minu Bhuyan 8255080280	26° 48' 04.3"	93° 54' 17.3"
13	233 No. Kachikata LPS	SRI ADITYA NARAYAN SARMA 8822091335	Debababau Patir, 8752869248	Rubi Pegu 7002168119	26° 48' 07.2"	93° 52' 02.6"
14	196 No. Kerker LPS	SRI BAIDYANATH DOLEY 8011629511	Khageswar Pegu, 7896513416	Namita Doley 8761940227	26° 53' 00.5"	93° 53' 42.1"
15	Pragati MES	SRI JUKTESWAR SAIKIA 8136092945	Bap Ch. Bhuyan, 9864965760	Champa Baruah 9101275625	26° 47' 49.1"	93° 53' 54.6"
16	Rawnapar GP Office	Bokul Neog (Gaon Pradhan) 9854502357	Bokul Neog (Gaon Pradhan) 9854502357	Trishna Borah 9678654003	26° 57' 6.8976"	94° 15' 27.1908"
17	CS Rawnapar HS	MRS MINTU MONI DUWORA 9707589212	Bokul Neog 9854502357	Trishna Borah 9678654003	26° 57' 12.7548"	94° 15' 30.4128"
18	Dekasensuwa Aniruddha Dev Kristi Hangha	Tulshi Das (Gaon Pradhan) 7086540020	Tulshi Das 7086540020	Rupali Das, 6901363554	26° 58' 0.3036	94° 14' 55.7268"
19	Mekheli gaon Rangamanacha	Jibon Hazarika (Gaon Pradhan) 6001197438	Jibon Hazarika 6001197438	Rashmirekha Kakati Borah, 7086812572	26° 57' 23.7132"	94° 16' 8.3532"
20	Srimanta Sankardev High School	SRI PRODIP SAIKIA 9401183459	Ankita Saikia 6002564505	Kalpna Boruah, 8474841722	26° 56' 29.1552"	94° 13' 15.9024"
21	Aaideo Kristi Sangha (Potia)	Ankita Saikia (Gaon Pradhan) 6002564505	Ankita Saikia, 6002564505	Kalpna Boruah, 8474841722	26° 56' 46.4928"	94° 12' 52.542"
22	Kharjanpar High School	SRI PROBIN SARKAR 9101478882	Arun Kr. Das 6000286921	Gitanjali Das 6001403855	26° 56' 56.34226"	94° 6' 27.37062"
23	Chilakola GP Office	Arun Kr. Das (Gaon Pradhan) 6000286921	Bhugiram Das 6001840854	Amiya Bhadra 9678877652	26° 56' 55.24015"	94° 5' 49.18978"
24	Chilakola Community Hall	Bhugiram Das (Gaon Pradhan) 6001840854	Bhugiram Das 6001840854	Kusum Hazarika 7086213564	26° 56' 55.24015"	94° 5' 49.18978"
25	Luitporia Junior College (Balichapori)	Ratul Bhuyan (Gaon Pradhan) 9957225762	Ratul Bhuyan 9957225762	Rajashree Medhi 9957320226	26° 57' 1.9692"	94° 5' 2.724"
26	Garamur GP Office	Diganta Boruah (Gaon Pradhan), 9957941988	Diganta Boruah 9957941988	Ruprekha Borah 7637875639	26° 58' 48.3312"	94° 34' 1.884"
27	Garamur Sadar LPS	SRI INDASHWAR SAIKIA 6002986087	Diganta Boruah 9957941988	Ruprekha Borah 7637875639	26° 58' 47.7516"	94° 9' 23.202"
28	Pitambar Dev Goswami Junior College	SRI JUGAL NATH 9435208090	Diganta Boruah 9957941988	Bina Saikia 8822750996	26° 58' 45.2928"	94° 8' 48.0588"
29	Mahkina Harimandir	Jatin Saikia (Gaon Pradhan) 9706143724	Jatin Saikia 9706143724	Tarbari Das, 6000079515	26° 57' 30.06"	94° 7' 44.274"
30	Dhekiajuli LP School	MRS MRINALI BARA DUWARIA 9864968392	Jatin Saikia 9706143724	Tarbari Das, 6000079515	26° 57' 53.0676"	26° 57' 53.0676"
31	Madhavdev Kristi Hangha	Diganta Boruah (Gaon Pradhan) 9957941988	Diganta Boruah 9957941988	Punya Borah, 8811844947	26° 58' 37.9416"	94° 9' 22.5432"

I/16727/2023

32	Karatipar GP Office	Dipali Bhuyan (Gaon Pradhan), 6003421544	Dipali Bhuyan, 6003421544	Dipali Das Sharma 9101419967	26° 55' 8.54904"	94° 0' 41.90965"
33	Maharichuk Janajati MES	MRS NILAKHI BORA 9127597849	Trailukya Doley, 7896875488	Jonali Doley 6002040976	26° 55' 31.84824"	94° 1' 4.755"
34	Karatipar High School	Jagannath Pegu, 9401187642	Dipali Bhuyan, 6003421544	Binu Medhi 9476527935	26° 55' 10.0915"	94° 0' 56.78622"
35	Sri Luhit HS	Chandra Borah, 6003067062	Prodip Mudoi 7896808639	Chenimai Mudoi 9957522330	26° 56' 26.1672"	94° 4' 34.7268"
36	Malapindha Mising L.P	MRS SUMITRA DOLEY 7896816655	Bhadra Doley, 9678272974	Kumari Charh 7638047979	26° 56' 47.8104"	94° 3' 42.9336"
37	Sri Luhit GP Office	Prodip Mudoi (Gaon Pradhan), 7896808639	Prodip Mudoi 7896808639	Anu Gayan 6000260774	26° 56' 20.9472"	94° 4' 13.8324"
38	Guwalgaon Rajib Bhaban	Prodip Mudoi (Gaon Pradhan), 7896808639	Prodip Mudoi 7896808639	Anu Gayan 6000260774	26° 56' 29.3064"	94° 3' 58.2912"
39	Ahataguri High School	SRI BISHWAJIT DAS 8472979429	Thageswar Borah 8011998526	Anima Borah, 6026032302	26° 54' 18.55483"	93° 58' 9.91787"
40	Pokajora GP Office	Bipul Kakati (Gaon Pradhan), 9365220655	Bipul Kakati 9365220655	Rupa Baruah 8403981246	26° 59' 18.7"	94° 11' 44.3"
41	Parijat High School	Suren Borah 6001431796	Bipul Kakati 9365220655	Probina Baruah 9706656100	26° 58' 34.986"	94° 12' 20.3832"
42	Pokajora Balichapori High School	PABITRA BORAH 6000762836	Bipul Kakati 9365220655	Rupa Baruah 8403981246	26° 59' 16.9"	94° 11' 43.7"
43	Nabajyoti Janajati ME School	KRISHNA KT. BHUYAN 9435796128	Bipul Kakati 9365220655	Rupa Baruah 8403981246	26° 59' 38.6988"	94° 14' 41.838"
44	Sri Sri Madhabdev Community Hall	Bipul Kakati (Gaon Pradhan), 9365220655	Bipul Kakati 9365220655	Probina Baruah 9706656100	26°58'36.966"	94°12'2.88"
45	2No. Bhuramora Community Hall	Lakhidhar Hazarika (Gaon Pradhan), 9957295749	Lakhidhar Hazarika 9957295749	Chunu Das, 8473962301	26° 58'29.2152"	94°14'59.766"
46	Sonariati MES	MRS RUNU DEVI 94013700141	Haren Hazarika 6001174953	Mridumoni Nath 6001465592	27° 01' 06.1"	94° 14' 32.068"
47	Rangachahi College	SRI NAVA PEGU 9401112660	Haren Hazarika 6001174953	Mira Nath 9864086677	27°1'0.2028"	94°14'38.2596"
48	Sukansuti Janajati ME School	SRI PRAFULLA CHANDRA BONIA 8822838613	Gopal Bharali, 9678721246/ 6000548517	Runu Borah Bharali, 9854206223	26° 59' 05.9"	94° 16' 46.5"
49	Pahumoranath Surjyodoi Anchalik Bikas Ranga Mancha	Haren Hazarika (Gaon Pradhan), 6001174953	Haren Hazarika 6001174953	Ritamoni Saikia, 8133804187	27° 00' 04.1"	94° 15' 37.8"
50	118 No Dhowachala LP School	SRI RAJEN SAIKIA 9101999872 / 9957318962	Mridul Paban Borah 9954274530	Bina Saikia, 8133909175	26°59'03.3"	94° 17' 45.5"
51	Luit Khabolu Gaon Panchayat Office	Jayanta Doley (Gaon Pradhan) 7896905839	Jayanta Doley 7896905839	Archana Doley, 7099359218	27° 01' 04.7"	94° 08' 21.3"
52	Multi-purpose flood shelter at Karatipar GP	Dipali Bhuyan (Gaon Pradhan), 6003421544	Dipali Bhuyan 6003421544	Dipali Das Sharma 9101419967	26° 55' 11.0"	94° 00' 53.3"

### 3.6 THE FOLLOWING CAMPS ARE IDENTIFIED FOR SHELTER OF PREGNANT WOMEN IN CASE OF PANDEMIC/COVID LIKE SITUATION

Sl. No.	Name of GP	Relief Camp	CAMP IN-CHARGE	NAME OF GAON PRADHANS	NAME OF ASHA WORKERS	GPS COORDINATES
1.	Kamalabari GP	Kamalabari Girls HS	SRI JUGEN SAIKIA	Surjya Borah (Gaon Pradhan),	Jyoti Dutta 8471802262	Lat- 26° 56' 56.5908" Long- 94° 9' 57.4164"

I/16727/2023

			7002349694	6001183773		
--	--	--	------------	------------	--	--

### **3.7 THE FOLLOWING CAMPS ARE IDENTIFIED FOR SHELTER OF HOME QUARANTINE PEOPLE IN CASE OF PANDEMIC/COVID LIKE SITUATION**

Sl. No.	Name of GP	Relief Camp	CAMP IN-CHARGE	NAME OF GAON PRADHANS	NAME OF ASHA WORKERS	GPS COORDINATES
1.	Kamalabari GP	Kamalabari Girls HS	SRI JUGEN SAIKIA 7002349694	Surjya Borah (Gaon Pradhan), 6001183773	Jyoti Dutta 8471802262	Lat- 26° 56' 56.5908" Long- 94° 9' 57.4164"

### **3.8 THE FOLLOWING CAMPS ARE IDENTIFIED FOR SHELTER OF PERSON WITH FEVER IN CASE OF PANDEMIC/COVID LIKE SITUATION**

Sl. No.	Name of GP	Relief Camp	CAMP IN-CHARGE	NAME OF GAON PRADHANS	NAME OF ASHA WORKERS	GPS COORDINATES
1.	Garamur GP	Garamur Sadar LPS	SRI INDASHWAR SAIKIA 6002986087	Diganta Boruah 9957941988	Ruprekha Borah 7637875639	N- 26° 58' 47.7516" E- 94° 9' 23.202"

### **3.9 BOAT LIST**

BOAT LIST			
Sl. No.	Name of Boat Owners	Name of Villages	Conact No.
1	Nayan Pegu	Kamalabari Major Chapori	7635963218
2	Jiba Kanta Doley	Kamalabari Major Chapori	9678919226
3	Brajen Mili	Kamalabari Major Chapori	9476676452
4	Hemchandra Kutum	Chumoimari	7637924270
5	Mukunda Kutum	Chumoimari	6900288612
6	Ghana Mili	Chumoimari	9864580582
7	Lilakanta Pegu	Chumoimari	6000635553
8	Bhogeswar Pegu	Chumoimari	7086573371
9	Hariprasad Kutum	Chumoimari	7099605061
10	Gasiram Kutum	Chumoimari	8822152742
11	Halidhar Pegu	Chumoimari	9360276285
12	Ajit Doley	Bhakat Chapori	7086213502
13	Raju Patir	Bhakat Chapori	6002873348
14	Rajib Doley	Bhakat Chapori	6901166822
15	Mahendra Borah	Bhakat Chapori	7576043192
16	Moniram Neog	Bhakat Chapori	NA (May contact with the concern Gaonbura- Sri Gobin Bhuyan - 6901080245

I/16727/2023

17	Pabitra Sekanidhora	Bhakat Chapori	9864738941
18	Ratneswar Das	Bhakat Chapori	6000075859
19	Binanda Doley	Cherepaikhuwa	NA (May contact with the concern Gaonbura- Sri Sanatan Lagachu - 8135064080
20	Pranab Kr. Das	Dekasensua	6002415136
21	Ranjit Das	Dekasensua	7099605058
22	Kamal Bhuyan	Bhakat Chapori	7637823949
23	Rup Kr. Patitr	Misamora	9864098317
24	Anil Doley	Kerker	8011628907
25	Bipul Saikia	Saruphakua	NA (May contact with the concern Gaonbura- Sri Bap Chandra Bhuyan - 9707970661
26	Ananda Kaman	Kath Chapori	NA (May contact with the concern Gaonbura- Sri Bap Chandra Bhuyan - 9707970661
27	Amulya Kalita	Bengenaati	9435203361
28	Lilaram Saikia	Deudiati	9707691972
29	Muktiinath Doley	Morolia (Luit-Khabolu)	7086954809
30	Ramdashi Doley	Morolia (Luit-Khabolu)	7637816562

I/16727/2023

TRACTOR LIST			
Sl. No.	Name of Tractor Owners	Name of Villages	Conact No.
1	Sanjay Pegu	Ligiramukh Chanong (Luit-Khabolu)	9678174233
2	Brajen Doley	Ligiramukh Chanong (Luit-Khabolu)	9678212541
3	Sarat Doley	Ligiramukh Chanong (Luit-Khabolu)	7099435628
4	Pabitra Doley	Ligiramukh Chanong (Luit-Khabolu)	9678504621
5	Nomal Doley	Ligiramukh Chanong (Luit-Khabolu)	9678228272
6	Biren Kutum, C/o; Bolin	Bhakat Chapori	7086213502
7	Kakul Dutta, C/o; Bhadeswar	Bhakat Chapori	7086213502
8	Bitul Saikia	2 No. Bhuramora	9365225642
9	Rabin Saikia	Rajgurubari	9101846446
10	Bijit Saikia	Bejgaon	6001402764
11	Heremba Dolakasoria	Uriampara	9476534081
12	Amulya Kalita	Bengenati Satra	9435203361

### 3.10 LIST OF GOODS CARRING BOATS OF NEAMATI – KAMALABARI FERRY SERVICE

SL NO	BOAT NAME	OWNER NAME	CONTACT NO
1	S.B Hrisikesh Carrier	Mr. Nabajit Borah	9101668176
2	S.B. Sonu	Mr. Pradip Saikia	9101068567
3	S.B. Priyanuj	Mr. Prashanta Saikia	8638735462
4	S.B. Debangraj	Mr. Jayanta Saikia	8638701056
5	S.B. Kausalya	Mr. Maheswar Saikia	9365211663
6	S.B Rani	Mr. Baristha Prasad	9101131853
7	S.B Ram Roti Devi	Mr. Poresch Prasad	9101131853
8	S.B Jengrai	Mr. Utpal Bhuyan	9957225578

### 3.11 FERRIES OF NEAMATI – KAMALABARI FERRY SERVICE UNDER IWT, JORHAT/MAJULI

#### Private Boat under N/K Ferry Service

SL.NO	Name Of Vessel & Reg .No	Name of Master & Contact No	Capacity of Vessels	Available Location
1	S.B. GANASHYAM Reg. No.ASSAM-463	Sri Lakshyajit Hazarika Majuli garamur Ph.No.9101030143	Passenger=100 LMV=3 M/C=20	Kamalabari ,Majuli

I/16727/2023

2	S.B. RAJLAKSHMI Reg. No.ASSAM-1788	Sri Rajen Borah Ph.No.9101182760	Passenger=71 LMV=3 M/C=30	Kamalabari ,Majuli
3	S.B. RAJKUMAR Reg. No.ASSAM-2061	Sri Monoj Kr .Borah Ph.No.9435052847	Passenger=80 LMV=3 M/C=20	Kamalabari ,Majuli
4	S.B Bhairabi	Sri Monoj Kr .Borah Ph.No.9435052847	Passenger=70 LMV=3 M/C=20	Kamalabari ,Majuli
5	S.B. JOLTORI Reg. No.ASSAM-1622	Sri Debajit Dutta Majuli Garamur Ph.No.9957033353	Passenger=70 LMV=3 M/C=20	Kamalabari ,Majuli
6	S.B. CHANDAN Reg. No.ASSAM- 2460	Sri Bhabananda Goswami Bengenati Satra Majuli Ph.No.6003897696	Passenger=70 LMV=3 M/C=20	Kamalabari ,Majuli
7	S.B Maa baishnabi	Sri Chandrajit Borua Kamalabari Majuli Ph.No.8135814666	Passenger=100 LMV=3 M/C=20	Kamalabari ,Majuli
8	S.B. Subhalakshmi Reg. No.ASSAM-980	Sri Surjya Bhuyan Kamalabari Majuli Ph.No.7002742065	Passenger=100 LMV=3 M/C=20	Kamalabari ,Majuli
9	S.B Pritish	Sri Monoj Kr .Borah Ph.No.9435052847	Passenger=70 LMV=3 M/C=20	Kamalabari ,Majuli

**Govt Ferry Service of N/K Ferry Service**

SL.NO	Name Of Vessel & Reg .No	Name of Master & Contact No	Capacity of Vessels
1	M.V. Panei Reg. No.ASSAM-2461	Sri Naren Borah Ph.No.6001032562	Passenger=100 LMV=5 M/C=15
2	R.P.L. Digaru Reg. No.ASSAM-99	Sri Atul Medhi Ph.No.99570164428	Passenger=70 LMV=4 M/C=15
3	M.V. Indra Reg. No.ASSAM-2503	Sri Pradip Adhikari Ph.No.6290338830	Passenger=100 M/C=40
4	M.V. Luhit Reg. No.ASSAM-2498	Nurruddin Sekh Ph.No.7980026709	Passenger=100 M/C=40

**3.12 QUICK RESPOSE TEAM OF NEAMATI AND KAMALABARI SIDE FOR FLOOD RESPONSE,**  
**UNDER IWT, JORHAT/MAJULI**

Team at Nemati side			
SL.NO	NAME	DESIGNATION	CONTACT NO
1	Dipul Phukan	Sectional Asstt.	9954349811
2	Nabin Ch. Gogoi	Sectional Asstt.	6001009891
3	Chaniram Borah	I/C .Sectional Asstt.	7896225120
4	Ratul Bhuyan	Khalashi	9864437621
5	Luhit Kalita	Khalashi	8099698924
6	Pabitra Kalita	Khalashi	6001804379
7	Ratul Sarmah Pandit	Khalashi	9854877818
8	Nirmal Kotoki	Khalashi	9864897072
9	Dipak Sanapati	G/Helper	7099721159
10	Pranab Saikia	G/Helper	9954489254
11	Surjya Borthakur	Mech,Gr-I	9401600548
12	Bimal Kalita	G/Helper	9577425538

I/16727/2023

13	Noren Dutta	G/Helper	8011370407
14	Sontosh Dehingia	Khalashi	9101472119
15	Rintumoni Hazarika	G/Helper	9954254882
16	Kamal Borah	G/Helper	9957309707
<b>Team at Kamalabari side</b>			
1	Sri Satya Das	S/A	6900344386
2	Sri Moni Saikia	Khalashi	6026714244
3	Sri Dulal Borah	Chowkider	9864489830
4	Sri Prabin Das	M/R	600535206
5	Sri Bokul Das	Ghat /Helper	8822005717
6	Sri Gobin Neog	Ghat /Helper	8486128476
7	Sri Jugal Saikia	Ghat /Helper	9401690847
8	Sri Dilip Dutta	M/R	9101664913
9	Sri Jogen Hazarika	M/R	9435084269

### 3.13 **NAME AGAINST CONTACT NUMBERS OF GARAMUR F&ESS PERSONNEL DURING FLOOD & RESCUE TIME**

SL. NO.	RANK	NAME	MOBILE NO.	REMARKS
1	S.O.	MASKU DOLEY	9101149803	
2	ASC	BINOI KR. DEBNATH	9101014009	
3	LFM	AMULYA HANDIQUE	7002675549	
4	FM/118	MANASH JYOTI CHETIA	7002827933	
5	FM/13	SADANANDA BORUAH	9101017340	
6	FM/261	BIJOY DOLEY	9101572775	
7	FM/960	ILAKANTA DEORI	9678945644	
8	FM/476	BHOBEN DOLEY	9678995115	
9	FM/1125	PULIN DOLEY	8638725093	
10	FM/281	NIPEN DOLEY	9365292626	
11	FM/323	BHAITY PAYENG	8135004060	
12	FM/427	DILIP DAS	7636968022	Avail 21(twenty one) days E.L w.e.f. 25.03.2023 p.m to 15.04.2023 p.m vide F&ESO NO.410 DTD.10.02.2022
13	FM/1387	ANKUR SAIKIA	9365842848	
14	FM/1240	NRIPEN HAZARIKA	7035716756	
15	FM/1247	NOBO KR. PATIR	8638686310	
16	ER/220 (D.D)	NABAJYOTI DAS	9101213861	
17	ER/134 (D.D)	BHUBAN SARMA	8011732060	
18	ER/278	RAHUL DOLEY	7896958023	On Training
19	ER/165	MUKUTAR RAHMAN	9508383300	
20	ER/285	KALPAJIT SONOWAL	8472900120	
21	ER/74 (D.D)	SUBRATA BORUAH	8876472326	
22	ER/283 (D.D)	DIPAK BORO	9101698049	
23	ER/04	RAM KRISHNA MILI	7896874242	
24	ER/509	CHINA BRAHMA	7002787138	
25	ER/518	AKAN NARZARY	8011229067	

I/16727/2023

26	ER/521	PRANAB RAJBONGSHI	8011563628	
27	ER/376	SABIR AHMED LASKAR	9954530318	
28	ER/380	RANJIT ROY	7399349475	
29	DVR	BIPUL SONOWAL	9954624230	
30	DVR	PADMA SONKAR NATH	9101439303	
31	DVR	SANJIB DULAKASHARIA	7002050366	Avail 21(twenty one) days E.L w.e.f. 28.03.2023 p.m to 17.04.2023 p.m vide F&ESO NO.2096 DTD.19.07.2022
32	S.K.	BISWAJIT PAYANG	9435519723	

### 3.14 EQUIPMENTS AVAILABLE FOR FLOOD & RESCUE OPERATION AT GARAMUR F&ESS

SL NO	NAME OF EQUIPMENTS	QUANTITY	SERVICEABLE	UNSERVICEABLE	REMARKS
1	THERMOMETER DIGITAL	1 no.	1 no.		
2	BOLT CUTTER 14"	1 no.	1 no.		
3	BOLT CUTTER 30"	1 no.	1 no.		
4	TIN SNIP 12"	1 no.	1 no.		
5	SLEDGE HAMMER 7 KG	2 nos.	2 nos.		
6	EXTENSION CORD 8 mm DIA. 100 MTRS. LONG	1 no.	1 no.		
7	WORKING LAMP WITH 50 m LEAD	1 no.	1 no.		
8	COLLAR STIFF NECK SHORT	2 nos.	2 nos.		
9	COLLAR STIFF NECK REGULAR	2 nos.	2 nos.		
10	COLLAR STIFF NECK NO NECK	2 nos.	2 nos.		
11	COLLAR STIFF NECK PEDIATRICS	2 nos.	2 nos.		
12	COLLAR STIFF TALL IMPORTED	2 nos.	2 nos.		
13	GAUZE DRESSING VASELINE	3 nos.	3 nos.		
14	PENLIGHT	1 no.	1 no.		
15	REGULAR OXYGEN LSP# 17-20 WITH LIGHT WEIGHT OXYGEN CYLINDER	1 no.	1 no.		
16	STETHOSCOPE	2 nos.	2 nos.		
17	KIT CARRYING BAG NYLON	1 no.	1 no.		
18	BANDAGE KING 6" (5 M ROLL)	10 nos.	10 nos.		
19	BANDAGE KING 3" (5 M ROLL)	10 nos.	10 nos.		
20	CUP PAPER HOT/COLD (02 PKTS OF 100)	5 nos.		5 nos	
21	DRESSOR-TONGUE	1 no	1 no.		
22	MASK OXYGEN ADULT NON RE-BREATHING UNIVERSAL SIZE	2 nos.	2 nos.		
23	MASK OXYGEN PEDIATRIC 43200 NON RE-BREATHING UNIVERSAL SIZE	2 nos.	2 nos.		
24	OXYGEN CANNULA-NASAL	1 no.	1 no.		
25	PADDLE BOARD SPLINT(WOODEN) SHORT	2 nos.	2 nos.		
26	PADDLE BOARD SPLINT (WOODEN) MEDIUM	2 nos.	2 nos.		
27	PADDLE BOARD SPLINT (WOODEN) LARGE	2 nos.	2 nos.		
28	FLEXIBLE SPLINTS (LARGE/MEDIUM/SMALL)	3 nos.	3 nos.		
29	TARPAULIN 6Mx 6m	2 nos.	2 nos.		
30	SPRAY PAINT ORANGE 400cc	2 nos.	2 nos.		
31	SCENE TAPE 100 MTRS ROLL	1 no.	1 no.		
32	LONG & SHORT PICKET	4 nos.	4 nos.		
33	ROPES (CLIMBING/RAPPELINGS)	5 nos.	5 nos.		
34	CARABINNERS	10 nos.	10 nos.		
35	RUCK SACK	7 nos.	7 nos.		
36	GROUND SHEET	4 nos.	4 nos.		
37	ROCK PITTON	5 nos.	5 nos.		
38	SAFETY VEST FLUORESCENT WATER PROOF	1 no.	1 no.		
39	HEAVY DUTY WORK GLOVES	2 pairs	2 pairs		
40	HEAD LIGHT	2 nos.	2 nos.		



I/16727/2023

41	DUST MASK	14 nos.	14 nos.		
42	RECIPROCATING SAW	1 no.	1 no.		
43	RECIPROCATING SAW BLADE (WOOD)	1 no.	1 no.		
44	RECIPROCATING SAW BLADE (METAL)	1 no.	1 no.		
45	CHIPPING HAMMER	1 no.	1 no.		
46	CHIPPING HAMMER BITS FLAT	1 no.	1 no.		
47	CHIPPING HAMMER BITS POINTED	1 no.	1 no.		
48	ELECTRIC DRILL	1 no.	1 no.		
49	ELECTRIC DRILL BIT SET	1 no.	1 no.		
50	ROTARY HAMMER DRILL	1 no.	1 no.		
51	ROTARY HAMMER DRILL BIT	1 no.	1 no.		
52	KEY HOLE SAW WITH SET OF FOUR SAWS	1 no.	1 no.		
53	REFLECTING JACKETS PROOF	7 nos.	7 nos.		Handed over to SDRF personnel
54	SAFETY HELMETS	7 nos.	7 nos.		
55	BOOT,HARD TOE STEEL SHANK	7 nos.	7 nos.		
56	SAFETY TORCHES	7 nos.	7 nos.		Handed over to SDRF personnel
57	WATER BOTTLES LIGHT WEIGHT WITH PROTECTIVE CARRIER	7 nos.	7 nos.		Handed over to SDRF personnel
58	HIGH PRESSURE BREATHING AIR COMPRESSOR MACHINE MODEL MCH-6 SL.NO.737 (SINGLE PHASE)	1 no.	1 no.		
59	BOLT AND ANCHOR	1 no.	1 no.		
60	HAND TOOL BOX	1 no.	1 no.		
61	JIG SAW	1 no.	1 no.		
62	ROPE & LINE (PLASTIC)	2 nos.	2 nos.		
63	CIRCULAR SAW WITH EXTRA BLADE	1 no.	1 no.		
64	SINKER (20-25 KG)	1 no.	1 no.		
65	BREATHING APPARATUS SET WITH 1 (ONE) SPARE CYLINDER IN EACH SET	4 nos.	4 nos.		
66	IRB BOAT NO. 1031 WITH ENGINE,OIL TANK 1 (ONE) AND 2 NOS. OARS	1 no.		1 no.	
67	IRB BOAT NO 1054 WITH ENGINE,OIL TANK 1 (ONE) AND 2 NOS. OARS	1 no.		1 no.	
68	IRB BOAT NO. 1651 WITH ENGINE,OIL TANK 1 (ONE) AND 2 NOS OARS	1 no.	1 no.		
69	IRB BOAT NO.1730, 1731,1732,1733,1734,2109 WITH ENGINE,OIL TANK 1 (ONE)	6 nos.	6 nos.		Issued by DDMA, Majuli on dtd. 13.01.2021
70	LIFE BUOY	14 nos.	11 nos.	3 nos.	
71	LIFE JACKETS	35 nos.	20 nos.	15 nos.	
72	ROPES	6 nos.	6 nos.		
73	FOOT PUMP	15 nos.	15 nos.		10 nos. issued by DDMA,Majuli
74	TOOL BOX	1 no.	1 no.		
75	TIRPAL	2 nos.		2 nos.	
76	BATTERY WITH BLOWER PUMP	2 nos.	2 nos.		
77	BLOWER PUMP	7 nos.	7 nos.		5 nos. issued by DDMA,Majuli
78	STRETCHER	1 no.	1 no.		
79	HDPE RESCUE BOAT WITH ENGINE,OIL TANK 1 (ONE) AND 2 NOS. OARS	1 no.		1 no.	
80	TOOL KIT	2 nos.	2 nos.		
81	OARS	4 nos.	4 nos.		
82	OPERATING MANUAL	2 nos.	2 nos.		

**LIST OF FIRE FIGHTING EQUIPMENTS OF GARAMUR FIRE AND EMERGENCY SERVICES STATION**

SL NO	NAME OF EQUIPMENTS	QUANTITY	SERVICEABLE	UN-SERVICEABLE	REMARKS
1	AFFF EXT. 9 LITRE	1 no.		1 no.	
2	ABC EXT. 4 KG	2 nos.	2 nos.		
3	ABC EXT. 6 KG	3 nos.	3 nos.		
4	AFFF LIQUID 3% CONCENTRATE	400 Ltrs.	400 ltrs.		

I/16727/2023

5	B.A SET WITH SPARE CYLINDER	1 no.	1 no.		
6	BATTERY CHARGER	2 nos	1 no.	1 no.	
7	BUSKET STRAINER	5 nos.	4 nos.	1 no.	
8	BILL WITH HANDLE	2 nos.	2 nos.		
9	CEILING HOOK	3 nos.	3 nos.		
10	CO <sub>2</sub> EXTINGUISHER 4.5 KG CAPACITY	8 nos.	4 nos.	4 nos.	
11	COLLECTING HEAD BREACHING	2 nos.	2 nos.		
12	COMBITOOL WITH M/BOOK	1 no.	1 no.		
13	CROW BAR	3 nos.	3 nos.		
14	DCP EXTINGUISHER 5 KG CAPACITY	1 no.	1 no.		
15	DCP EXTINGUISHER 4 KG (STORE PRESSURE TYPE)	3 nos.	3 nos.		
16	DELIVERY HOSE	14 nos.	9 nos.	5 nos.	
17	DELIVERY HOSE WASHER	9 nos.	9 nos.		
18	DRAG HOOK	4 nos.	4 nos.		
19	DEWATERING PUMP WITH ACCESSORIES	1 no.	1 no.		
20	ELECTRICAL FIRE ALARM	3 nos.	1 no.	2 nos.	
21	FIRE BEATER	2 nos.	2 nos.		
22	FIRE FIGHTER HALMATE	1 no.	1 no.		
23	FIBER HALMET	5 nos.	5 nos.		
24	FIRE BUCKET	9 nos.	7 nos.	2 nos.	
25	FIRE ENTRY SUIT	1 no.	1 no.		
26	FIREMAN AXE	5 nos.	3 nos.	2 nos.	
27	FOAM MAKING BRANCH PIPE=5X	1 no.	1 no.		
28	FOAM MAKING BRANCH PIPE FB-10	1 no.	1 no.		
29	FOAM MAKING BRANCH PIPE FB NO-2	1 no.	1 no.		
30	FOG NOZZLE	1 no.	1 no.		
31	FIRE PROXIMITY SUIT WITH ACCESSORIES	2 nos.	2 nos.		
32	HALF MASK WITH GAS	4 nos.	4 nos.		
33	HAND CONTROLL BRANCH PIPE	1 no.		1 no.	
34	HEAT REGISTANCE EYE WEAR	4 nos.	2 nos.	2 nos.	
35	HEAVY HAMMER	1 no.	1 no.		
36	HIGH PRESSURE BREATHING AIR COMPRESSURE MACHINE III PHASE (NORDJ) SL NO.53	1 no.	1 no.		
37	INFLATABLE EMERGENCY LIGHTING SYSTEM AND ASSESORIES WITH STEEL BOX.	1 no.		1 no.	
38	KATA HOOK	3 nos.	3 nos.		
39	LIFE JACKET	6 nos.	3 nos.	3 nos.	
40	LIFE BOUY	6 nos.	6 nos.		
41	LONG BRANCH PIPE	1 no.	1 no.		
42	LONG RANGE PORTABLE CHARGE LIGHT	2 nos.	1 no.	1 no.	
43	METAL STRAINER (100 MM)	3 nos.	3 nos.		
44	METAL STRAINER (75 MM)	2 nos.	2 nos.		
45	MULTIPURPOSE NOZZLE	1 no.	1 no.		
46	PICK AXE	1 no.	1 no.		
47	RECHARGEABLE ELECT. HAND LIGHT	3 nos.		3 nos.	
48	RESCUE LINE	2 nos.		2 nos.	
49	SHORT BRANCH PIPE	2 nos.	2 nos.		
50	SHOVEL	12 nos.	10 nos.	2 nos.	
51	SPADE WITH HANDLE	16 nos.	13 nos.	3 nos.	
52	SINKER (20-25 KG)	1 no.	1 no.		
53	SUCTION HOSE (100 MM)	10 nos.	5 nos.	5 nos.	
54	SUCTION HOSE (75 MM)	5 nos.	3 nos.	2 no.	
55	SUCTION HOSE WASHER (100 MM)	10 nos.	10 nos.		
56	SUCTION HOSE WASHER (75 MM)	9 nos.	9 nos.		
57	SUCTION KEY	7 pairs	7 pairs		
58	SMOKE EXHAUSTER/BLOWER	1 no.	1 no.		
59	Water mist and CAF fire extinguisher High pressure back pack type	1 no	1 no		
60	Fire fighting vehicles/Rescue vehicles	5no.	4 nos.	1no.	



**GOVT OF ASSAM**  
**OFFICE OF THE CIRCLE OFFICER :::: UJANI MAJULI REVENUE CIRCLE**  
**JENGRAIMUKH : MAJULI**

UMRC 19/2020/

Date: 15.04.2023

**CERTIFICATE**

This is to certify that the report on “**FLOOD CONTINGENCY PLAN**” for Ujani Majuli Revenue Circle has been prepared by **Papori Boruah [Field Officer (Disaster Management), Majuli Revenue Circle]**, for the partial fulfillment of the requirement made by ASDMA, Guwahati.

Circle Officer  
Ujani Majuli Revenue Circle  
Jengraimukh, Majuli

## 4. FLOOD CONTINGENCY PLAN OF UJANI MAJULI REVENUE CIRCLE 2023-24

### 4.1 INTRODUCTION

Majuli is a river island situated itself in the state of Assam, mid-stream of the great river Brahmaputra. It is a unique fluvial landform formed as a result of dynamic river system. The island is bounded by river Brahmaputra in the South and river Subansiri in the North-West and the Kherkotia suti in the North-East. Due to its peculiar location on active floodplain of Brahmaputra river, Majuli experiences inundated even during normal floods. The nature of flooding, its frequency and magnitude has been changing and increasing over the year. Every year at least 3 waves of flood affect Majuli with different intensity.

The island extends to about 80 K.M in length and 20-25 K.M in width in North-South direction. There are many chapories in the Ujani Majuli Circle area. The chapories along with some villages of Ujani Majuli Circle is highly flood prone. There are total 68 numbers of revenue villages in Salmora Mouza.

### 4.2 PROFILE OF THE REVENUE CIRCLE

1. Location & establishment	:	Jengraimukh, 2020
2. Circle Officer	:	Shri Nabajyoti Das (ALRS)
3. Circle Boundary		
East	:	Sivasagar district
West	:	Majuli Revenue Circle, Kamalabari
North	:	Lakhimpur district
South	:	Jorhat district
4. Total Geographical area (in 2020)	:	533 Square KM (Including water portion)
5. Highest Elevation	:	84.4m
6. Geographical location	:	Latitude- 26°57' 00'' Longitude- 94°10'00''
7. Total evenue village	:	68 nos.
8. Total NC village	:	9 nos.
9. Total no. of Population	:	83,567 nos.
10. Total no. of lot	:	13 nos
11. No. of Lot Mandals presently available	:	10 nos (Including S.K)
12. Name of Mouza	:	Salmora Mouza
13. Total no. of lot Gaonburah	:	40 nos
14. Gaon Panchayat	:	9 nos
15. Police Station (PS)	:	1 nos Jengrai P.S
16. Out Post	:	Bongaon Out post

I/16727/2023

Nayabazar Out Post

17. Petrol Post

: Phuloni P.P

**4.3 LIST OF VILLAGES SHOWING NAME OF LOT MONDALS AND THEIR CONTACT NUMBERS**

SL. NO	LOT NO	NAME OF VILLAGE	NAME OF LOT MONDALS & THEIR CONTACT NOS
1	1	• Halodhibari	Sri Durgacharan Thakuria Ph.- 9957094185
		• Gejera	
		• Jaborchuk	
		• Jaborchuk Kathoni	
		• Enaichuk 2 No	
		• Takarchuk (Eroded)	
2	2	• Punia (Eroded)	Sri Pranab Payeng Ph.- 8876956252
		• 1 no. Bonoria Chapori (Eroded)	
		• 2 no. Bonoria Chapori (Eroded)	
		• Kocharigaon	
		• Chikarigaon	
		• Baligaon	
3	3	• Monvalchuk	Sri Prasenjit Lahon Ph.- 6002712846
		• Futchung	
		• Kandhulimari	
		• Panikhatee	
		• Kuhiarbari	
		• Major Deori	
4	4	• Avoyapuria	Sri Mandweep Keot Ph.- 9365608607
		• Bokajan Miri	
		• Siram Chapori	
		• 2 No Namoni Serepai	
		• 3 No Namoni Serepai	
		• 1 No Ujoni Serepai	
		• 2 No Ujoni Serepai	
5	5	• Ratanpur Gavoru Melia	Sri Dharjya Dutta Ph. No.- 8638230553
		• Lahon Goan	
		• Baghar Goan	
		• Gayan Goan	
		• Ouguri Baghpam	
		• Bokajan Pam	
		• Gayan Chuk	
6	6	• Moyangiya	Sri Prasenjit Lahon Ph.- 6002712846
		• Tatibari	

I/16727/2023

7	7	• Kamjan Elengi (Eroded)	Sri Prabin Hazarika Ph. No.- 9365551781
		• Meragarh	
		• Jogigoan	
8	8	• Mudoi Tanti	Sri Prabin Hazarika Ph. No.- 9365551781
		• Bongoan	
		• Chamoguri	
		• Aatoichuk	
9	9	• Sawrekiya	Sri Pranab Payeng Ph.- 8876956252
		• Ratanpur Pam	
		• Ratanpur Miri Pathar	
		• Ratanpur Miri Goan	
		• Epesi Pathar	
		• Barbil Bebegiya	
10	10	• Kathal Khuwa Kathomiya	Sri Prabin Hazarika Ph. No.- 9365551781
		• Kathal Khuwa Pam	
		• Deori Goan	
		• Rangalibahar	
		• Deuri Pam	
11	11	• Polongani	Sri Ranjan Bhuyan Ph.- 7002901304
		• Gobarchuk	
		• 1 No Namoni Cherpai	
		• 1 No Barpamuwa	
		• 2 No Barpamuwa	
		• Kumarbari	
		• Bhewchuk	
12	12	• Jengrai	Sri Ashim Hazarika Ph.- 9707528100
		• Karkichuk	
		• Jengrai Miri	
		• Karkichuk Lahon	
		• 1 No Phulani	
		• 2 No Phulani	
		• Hawoli	
		• Maghuwachuk	
13	13	• Korhal Goan	Sri Prabin Hazarika Ph.- 9365551781
		• Goroimari	
		• Dakhinpat Satra	

4.4 **LIST OF VILLAGES WITH NAMES AND CONTACT NUMBERS OF GAONPRADHANS**

Sl No	Name	Lot no.	Address/Concern villages	Contact Nos
1	Sri Biros Doley	1	Takarchuk, Jopunchuk, Jaborchuk kathon, Bosamukh	6001085245
2	Sri Phukan Doley	1	Namoi Gezera, Anaichuk, Ujoni Gezera	9954145236
3	Thaneswar Hazorika	2	Kachari gaon	9864743018, 9401493548
4	Sri Romesh Jadav	2	Lachon Chapori, Punia Chapori	9401530173
5	Rahul Mili	2	Banaria Chapari Natun Banaria Chapari	9678876435
6	Robin Gam	2	Lachon Bali gaon	6001832725
7	Purna Panging	2	Chikari gaon	9365431971
8	Sri Dulal Saikia	3	Kuhiarbari,,PaniKhati, Borbil Bebezia, Monbhalchuk, Phutchang, Kandulimari	8011899495, 9401184175
9	Dhiren Khanikar	3	Borbil Bebezia, Phutchang, Kandhulimari	9678443088
10	Sri Dambarudhar Deuri	3	Major Deuri	9957682926
11	Sri Riten Pegu	4	Ujoni Serepai, Namoni Serepai-1	7365963014, 8749924061
12	Sri Muhiram Borah	4	Abhaipuria	7896631730
13	Sri Prafulla Rajbangshi	5	Ratanpur Gabhoru Melia	8011793155
14	Hem Chandra Hatiboruah	5	Lahon gaon	9101048868
15	Jiten Borah	5	Ouguri Baghpam	8812053087
16	Sri Balindra Dutta	5	Gayangaon	9508034325
17	Sri Chandan Payeng	6	Mayangiya	8011600158
18	Sri Munindra Saikia	7	Meragarh, Jogigaon	9476760072
19	Sri Binod Doley	7	Bessamora	9401473371
20	Sri Jibeswar Hazorika	7	Borboka	7636029320, 8751952678
21	Tirtha Saikia	7	Kamjan Alengi	8876080919
22	Ananta Das	7	Jogi gaon	6000940804
23	Sri Horendra Borah	8	2 No. Kahalgaon	9508719140
24	Sri Ashim Bharali Bonia	8	Chamuguri Bonia	7086956753, 9613649128
25	Abani Borah	8	Atoichuk	9435707566

I/16727/2023

26	Debeswar Hazorika	8	Bongaon	9508034337
27	Sri Bhadra Kt. Boruah	9	Chaurekia, Haldhibari, Anaichuk-1	9954577748
28	Sri Subash Kuli	9	Ratanpur Miri, Ratanpur miri pam, Ratanpur miri pather, Apechi pather	9954513879
29	Sri Prasanna Deuri	10	Abhoy puria, Rangoli Bahar	8133911814, 9678028931
30	Sri Ritul Borah	10	Chiram Mudoibil	9531289560, 6000599629
31	Apurba Saikia	10	Kathalkhuwa	9365101801
32	Sri Nilomoni Pegu	11	Goborchuk, additional charge of Jengrai Chapori (lot-12)	8011402340
33	Sri Paban Pegu	11	Bheuchuk	7635868571
34	Sri Nanda Doley	12	Jengrai Miri	9954857117
35	Sri Debajit Saikia	12	Polongoni, Howli, Phuloni-1, Phuloni-2	8753926059
36	Bishnu Pegu	12	Jengrai Chapori	6002973661
37	Bireswar Mili	12	Karkichuk	9678027757
38	Sri Sanjib Bora	13	Dakhinpat	9678318097
39	Sri Upen Das	13	Dakhinpat Kaibatra	7399728449, 7638083480
40	Sri Amulya Kalita	13	Dakhinpat Kumar	7578055398

#### 4.5 VILLAGE WISE POPULATION LIST

(Database collected from the Gaonpradhans through a local census, 2023):

LOT NO.	NAME OF REVENUE/NC VILLAGES	NAME OF HABITATION	ADULT	MINOR	MALE	FEMALE	TOTAL	HOUSE HOLD
1	1 no. Enaichuk	1 no. Enaichuk	267	13	141	139	280	54
	2 no. Enaichuk	2 no. Enaichuk	907	61	490	478	968	176
	Gezera	Ujoni Gezera	432	28	253	207	460	84
	Jaborchuk Kathoni	Jaborchuk Kathoni (E&D Outside)	120	0	69	51	120	24
		Jaborchuk Kathoni (E&D inside)	178	3	93	88	181	36
	Jaborchukgaon	Jaborchuk gaon	NIL	NIL	0	0	0	0
	Jaborchuk Bosa	Jaborchuk Bosa	155	1	88	68	156	31
		Jopunchuk	274	7	151	130	281	54
	Takarchuk NC	Takarchuk NC	146	0	76	70	146	48
	Halodhibari	Halodhibari	249	50	153	146	299	86
1	Daboli Chapori NC	Daboli Chapori NC	375	1	194	182	376	73
2	Chikari Gaon	Chikari Gaon Outside E&D	383	162	283	262	545	82



I/16727/2023

		Chikari Gaon inside E&D	1006	462	785	683	1468	269
	Kochari	Sonowal Kochari	883	220	591	512	1103	218
	Bali gaon	Lachon Bali gaon inside	1699	114	965	848	1813	343
		E&D Outside	1226	85	688	623	1311	227
		E&D Inside Geduni, Shilongmari	473	209	397	285	682	116
	Punia Lachon Chapori NC	Punia Lachon Chapori NC	668	51	367	352	719	127
	Bonoria Chapori NC	Bonoria Chapori NC	616	169	397	388	785	153
3	Monbhalchuk	Monbhalchuk	52	14	43	23	66	19
	Major Deori	Major Deori	1560	129	874	815	1689	262
		Petujan Bali Deuri	314	23	174	163	337	57
		Somohiati	202	25	116	111	227	48
		Kuhiyarbari	53	4	35	22	57	14
		Major Deori E&D outside	45	2	25	22	47	11
		Petujan Bali Deuri E&D outside	130	14	70	74	144	28
		Somohiati E&D outside	186	21	103	104	207	39
	KANDHULIMARI	Kandhulimari	148	66	109	105	214	45
		Kopahtoli	109	15	68	56	124	33
		KuhiarBari	45	14	33	26	59	14
	PHUTCHANG	Putchang	460	154	302	312	614	128
	Panikhati	Panikhati	282	94	191	185	376	80
		1 No Muamari	404	74	254	224	478	101
		2 No Muamari	258	86	176	168	344	82
		Gopalpur	123	72	102	93	195	42
		ChaporiGaon	363	90	230	223	453	97
		TengaPonia	165	49	112	102	214	48
	Kuhiarbari	1 No Kuhiarbari	242	48	153	137	290	63
		2 No Kuhiarbari	218	45	139	124	263	61
		Morishuti	313	90	216	187	403	97
		Kotiachapori	169	13	98	84	182	37
4	1 no. Ujoni Cherepai	1 no. Ujoni Cherepai &	320	84	214	190	404	76
	2 no. Ujoni Cherepai	2 no. Ujoni Cherepai	362	84	227	219	446	96
	2 no. Namoni Cherepai	2 no. Namoni Cherepai&	1107	269	787	589	1376	271
	3 no. Namoni Cherepai	3 no. Namoni Cherepai	53	8	29	32	61	13
	Abhoypuriya	Abhoypuriya	191	28	113	106	219	149
		Silikhaguri	325	55	206	174	380	83
		Merbil	97	23	63	57	120	27
	BokajanMiri	Bapusola	301	279	301	279	580	98
		Da dhora	102	76	90	88	178	40
		Ashukguri da dhora	274	243	271	246	517	125
		Na bhonga	113	104	111	106	217	48
		Bokajan	55	47	60	42	102	44
	Sriram Chapori	Sriram Chapori	3004	741	1988	1757	3745	655
5	Gayangaon	Gayangaon (E&D inside)	799	195	509	485	994	206
		Uttar Gayangaon	148	46	106	88	194	45
		Grezing Koibarta (Rev. Gayanchuk)	190	55	134	111	245	53
		Ratanpur Gayangaon	44	2	27	19	46	12
	BAGHORGAON	N/C Cinatoli E&d out	317	74	210	181	391	84

I/16727/2023

		side							
		Na pomuakingkor chuk	16	7	12	11	23	5	
		Baghorgaon	16	2	9	9	18	4	
	Lahon gaon	Lahan Gaon (Under Baghar Gaon)	359	16	201	174	375	81	
		Lahan Gaon (Under Baghar Gaon outside E&D)	37	2	24	15	39	7	
		Lahan Gaon	472	21	261	232	493	110	
		Lahan Gaon outside E&D	16	0	9	7	16	4	
		Gayanchuk	Gayanchuk Nikinikhuwa (E&D intside)	333	61	203	191	394	94
	Kolonibari (Rev. Gayanchuk) (E&D outtside)		168	20	91	97	188	49	
	Gregingkoibotra (E&D outtside)		190	55	124	121	245	54	
	Meragarh (E&D outtside)		58	2	25	35	60	16	
	Nikinu Khuwa (E&D outtside)		12	1	6	7	13	4	
	Ouguri Baghpam	Kutai Nahoroni	93	16	54	55	109	25	
		Amguri Bokajan	152	18	83	87	170	39	
		Goroimari	77	5	44	38	82	21	
		Aadarsa Dalani	58	7	37	28	65	14	
		Uttar Gayangaon	152	19	95	76	171	40	
		Nikinikhuwa/ Bahgemari	74	8	40	42	82	17	
		Borhasumoni	32	8	21	19	40	10	
		Ouguri Baghpam	102	18	61	59	120	28	
	Ratanpur Gabhorumeliya	Ratanpur Gabhorumeliya	578	155	422	311	733	177	
		Ratanpur Gabhorumeliya outside E&D	12	0	7	5	12	3	
	Bokajan pam	Bokajan pam	Nil	Nil	0	0	0	0	
	6	Mayangia	Mayangia	613	137	390	360	750	124
		Tantibari	Tantibari	690	149	412	427	839	157
	7	Meragarh	Meragarh (E&D outside)	96	11	55	52	107	25
			Meragarhgaon (E&D inside)	269	72	172	169	341	80
Jogigaon		Jogigaon E&D outside	120	13	69	64	133	37	
		Jogigaon E&D inside	650	121	389	382	771	192	
8	Kamjan Alengi NC	Borboka	1199	286	795	690	1485	361	
		Kamjan Alengi	943	23	497	469	966	234	
	Bongaon	Bongaon	1226	273	719	780	1499	383	
	ATOICHUK	1 No. Karhalgaon	322	86	211	197	408	101	
	Chamoguri	Chamuguri Bonia	460	118	293	285	578	146	
		Purana Chamuguri Satra	156	39	97	98	195	38	
		1no. Kohalgaon	130	41	85	86	171	44	
	Mudoi Tanti	Mudoi Tanti	633	90	380	343	723	171	
9	Ratanpur Miripathar	Ratanpur Miripathar	128	42	95	75	170	33	
	Ratanpur Miri	Ratanpur Miri	4372	928	2824	2476	5300	945	
	Epachipathar	Epachipathar	Nil	Nil	0	0	0	0	

I/16727/2023

	Ratanpur Miripam	Ratanpur Miripam	46	14	37	23	60	22
	Chawrekiya	Chawrekiya	368	55	237	186	423	90
	BORBIL	Borbil kothalguri/ simaluguri	157	65	102	120	222	51
		Namoni Borbil	234	125	167	192	359	93
		Ujani Borbil	194	58	127	125	252	57
		Molong	262	89	179	172	351	78
	MONBHALCHUK	Natun mowamari	121	55	90	86	176	33
		Nagachuk	277	157	220	214	434	85
		AMGURI	112	39	79	72	151	31
		Kekurichapori	68	23	49	42	91	22
10	Rangolibahar	Rangolibahar	810	80	506	384	890	157
	Kothalkhuwa Kathomiya	Kothalkhuwa Kathomiya	525	46	290	281	571	129
	Kothalkhowa Pam	Kothalkhowa Pam	144	22	86	80	166	41
	SRIRAM DEORI	Deori Gaon	154	20	98	76	174	193
		Deori Pam	408	85	312	181	493	107
		Bongalkota Koibortagaon	86	30	68	48	116	50
		Bongalkotagaon	71	14	45	40	85	22
		Rangolibahar	285	54	161	178	339	64
		Obhoipuriyagoan	117	17	72	62	134	25
11	Pulungani	Pulungani	243	31	142	132	274	65
		Raidangoni	266	49	170	145	315	72
		2 No phuloni	529	82	312	299	611	135
	Kumarbari	Kumarbari	355	135	257	233	490	105
	Bheochuk	Bheochuk	2122	533	1343	1312	2655	563
		Bhewchuk Kumarbari Tinighoria Chuburi	208	28	133	103	236	51
		Bhewchuk Kumarbari Lakhimi Chuburi	357	115	251	221	472	106
		Bhewchuk Kumarbari Major Chuburi	684	117	469	332	801	190
	2No. Borpamuwa	2No. Borpamuwa	2586	370	1515	1441	2956	618
	Gobarchuk	Gobarchuk	542	157	375	324	699	154
	1No. Borpamuwa	1No. Borpamuwa	1697	678	1255	1120	2375	480
	1 No. Namoni Cherepai	1 No. Namoni Cherepai	83	32	63	52	115	23
12	1No. Phuloni	1No. Phuloni	100	18	59	59	118	27
		Phulonichariali	127	20	75	72	147	39
		Raidangonialibahir	52	7	31	28	59	15
	2No. Phuloni	1No. Phuloni	301	54	182	173	355	76
		Karkichuk	287	55	182	160	342	64
		Phulonichariali	148	24	91	81	172	40
		Kuhiarbari	325	46	206	165	371	86
		Gatiyola	225	35	134	126	260	54
		Jamuani	212	33	123	122	245	49
		Boikunthapuri Gaon	286	29	162	153	315	62
		Karkichuknepali	124	8	71	61	132	25
		Karkichukalibahir	162	24	97	89	186	41
	Jengrai Miri	Jengrai Miri	1067	379	707	739	1446	243
	Maghuwachuk	Maghuwachuk	1198	178	717	659	1376	234
	Jengrai Chapori	Jengrai Chapori	1687	892	1305	1274	2579	540
		Jengrai Balichapori	760	401	643	518	1161	246

I/16727/2023

	Jengrai Moghuachuk	Jengrai Moghuachuk	1198	178	717	659	1376	234
	Hawli	Hawli Gaon	58	14	34	38	72	12
		Notunbesamora	445	73	266	252	518	94
		Haulibahpara	112	22	71	63	134	22
		Ino. hawlibapusola	52	17	37	32	69	15
		Manikhawli	240	61	155	146	301	55
	Goroimari	Besamora Gaon	126	5	67	64	131	38
		Apholamukh Gaon	214	17	121	110	231	70
	Karhalgaon	Karhalgaon	680	156	414	422	836	169
		Goroimari	263	35	151	147	298	63
		Goroimari Outside E&D	13	5	11	7	18	5
	DAKHINPAT SATRA	Dakhinpat satra	46	9	55	0	55	27
		Dakhinpat kalitagaon	318	33	168	183	351	81
		Dakhinpat kumargaon outside	980	438	721	697	1418	281
		Dakhinpat kumargaon inside	279	76	193	162	355	59
		Sumoimari Outsise E&D	442	81	264	259	523	83
		Sumoimari inside E&D	243	72	155	160	315	50
		Dakhinpat nawsaligaon	207	22	119	110	229	47
		Digholigaon/puronisatra (outside)	269	32	159	142	301	66
		Dakhinpat Satra	837	93	509	421	930	201
		Dakhinpat Koiborta (E&D Outside)	1361	66	731	696	1427	308
		Dakhinpat Koiborta (E&D inside)	148	6	78	76	154	32
13	TOTAL		68417	15150	43753	39814	83567	17370

#### 4.6 NAME OF GAON PANCHAYAT WITH NAMES AND CONTACT NUMBERS OF G.P SECRETARY

SL. NO.	NAME OF GAON PANCHAYAT (G.P)	NAME AND CONTACT NOS. OF G.P SECRETARY
1	Sriram G.P	Sri Runu Gogoi Ph no- 7086422891
2	Dakhinpat	Sri Hari Kr. Doley Ph no- 9957169271
3	Bongaon G.P	Sri Anup Kr. Das Ph no- 9101547869
4	Luitporia G.P	Sri Suniti Doley Ph.- 7086541732
5	Ratanpur Miri G.P	Sri Rupali Handique Ph.- 9435278566
6	Ratanpur Gayan G.P & Phuloni	Sri Bobita Saikia Ph.- 9365364284
7	Cherpai & Jengrai G.P	Sri Poli Bharali Ph no- 9365547299

I/16727/2023

**4.7 NAME OF POLICE STATION WITH NAMES AND CONTACT NUMBERS OF POLICE PERSONNEL**

SL. NO.	NAME OF POLICE STATION	CONTACT NOS.
1	Jengraimukh P.S	6026900869
2	Nayabazar P.P	7002200971
3	Bongaon O.P	6026900871
4	Phuloni P.P	9435795011

**4.8 NAME AND CONTACT NUMBERS OF SUPERVISORS OF ANGANWADI WORKERS (SOCIAL WELFARE DEPARTMENT)**

Sl. No.	Name of Supervisors	Name of assigned area	Contact no.
1	Smt. Rimjim Kalita	Sriram & Ratanpur Gayan	9365168951
2	Smt. Bobita Saikia	Phuloni	9365364284
3	Smt. Poli Bharali	Cherepai & Jengrai	9365547299/ 9401291323
4	Smt. Rupali Handique	Ratanpur Miri	7086691566
5	Smt. Sunity Doley	Luitporia	7086541732
6	Smt. Runu Gogoi	Rangachahi	7086422891
7	Aroti Deka	Bongaon	9127247065

I/16727/2023

**4.9 GAON PANCHAYAT (G.P.) WISE ZONE'S NAME**

For the management of any contingent situation due to flood or any other kind of disaster the Ujani Majuli Revenue Circle has been divided in to two zones and these zones have been subdivided into three (3) Sectors each as described below:

Sl. No.	Revenue Circle	Zone	Sector	Gaon Panchayat
1	Ujani Majuli Revenue Circle	Zone A	Sector A1	Ratanpur Gayan GP
			Sector A2	Bongaon GP
			Sector A3	Dakhinpat GP
		Zone B	Sector B1	Phuloni GP, Jengrai GP
			Sector B2	Sriram GP, Cherpai GP
			Sector B3	Ratanpur Miri GP and Luit Poria GP

Each zone will be under the supervision of a Zonal Officer who will supervise the relief and rescue operation and he will be assisted by Sector Officers and other Staffs.

I/16727/2023

**4.10 LIST OF VULNERABLE VILLAGES**

We have identified 40 nos. of vulnerable villages including NC villages where devastation normally takes place as given below.

SL. NO.	NAME OF THE GAON PANCHAYAT (G.P.)	NAME OF THE VILLAGES
1	Jengrai G.P	Maghua Chuk, 1 no. Bor-Pamua, 2 no. Bor-Pamua, Gobar Chuk, Jengrai Miri Gaon, Jengrai Chapori
2	Ratanpur Miri G.P	Jabarchuk Kathoni, Jaborchuk Bochagaon, Takarchuk NC, Haldhi Bari, Gezera, Chawrekia, Ratanpur Miri Gaon, 1 no. Anai Chuk, 2 no. Anai Chuk, Ratanpur Miri Pam, Dabli Chapori NC, Ratanpur Miri Pathar
3	Luitporia G.P	Mayongia, Tantibari, Punia Chapori NC, Dhonai Chapori NC, Lachon Chapori, Bonoria Chapori NC, Chikari gaon
4	Dakhinpat G.P	Dakhinpat Satra, Gagol Duba, Karhal Gaon, Goroimari, Besamora, Borboka NC
5	Bongaon G.P	Meragarh, Jogi Gaon, Kamjan Alengi eroded, Salmora, Gayan Chuk
6	Ratanpur Gayan G.P	Ratanpur Gabhorumelia, Lahon gaon, Baghor gaon

**4.11 GAON PANCHAYAT (G.P) WISE RAISED PLATFORM**

Sl. No.	Block Name	Panchayat Name	Name of Raised Platform
1	UJANI MAJULI	Cherapai	R.P.F. at Kumarbari
2	UJANI MAJULI	Cherapai	R.P.F. Kekuri Chapori.
3	UJANI MAJULI	Cherapai	R.P.F. at Monbhalchuk.
4	UJANI MAJULI	Cherapai	R.P.F. at Namoni Cherepai Nepalibari.
5	UJANI MAJULI	Cherapai	Construction of Raise platform at kumarbari krishak bazar
6	UJANI MAJULI	Cherapai	Construction of Raise platform at Tinigharia
7	UJANI MAJULI	Cherapai	Construction of Raise platform at Balijan
8	UJANI MAJULI	Cherapai	Construction of Raise platform at Namoni borbeel
9	UJANI MAJULI	Cherapai	Construction of Raised Platform at Nepalibari
10	UJANI MAJULI	Cherapai	Construction Of Raised Platform at Amguri
11	UJANI MAJULI	Cherapai	construction of Raised Platform at 2 No Ujani Cherapai
12	UJANI MAJULI	Cherapai	Construction of Raised Platform at Solmari Chuburi
13	UJANI MAJULI	Cherapai	Earth Filling at Kherkotiya Ghat
14	UJANI MAJULI	Cherapai	Raised Platform at 1 No Kumarbari Medi Ghat
15	UJANI MAJULI	Cherapai	Earth Filling near Major chuburi, kumarbari
16	UJANI MAJULI	Jengrai	RPF at Jengrai Meghachuk.
17	UJANI MAJULI	Jengrai	RPF at Bali Borpamua.
18	UJANI MAJULI	Jengrai	Const. of RPF at Bogori chapori
19	UJANI MAJULI	Jengrai	Construction of Raised platform at Deori beel
20	UJANI MAJULI	Jengrai	Construction of RPF at Baksiram Chuburi Part 2
21	UJANI MAJULI	Jengrai	Eaerth filling at Jengrai Chapori Community hall field

I/16727/2023

22	UJANI MAJULI	Luhit paria	RPF at Mayengia Chapori.
23	UJANI MAJULI	Luhit paria	R.P at Sotaikur Tini-Ali
24	UJANI MAJULI	Luhit paria	R.P. at Lachan Chapori
25	UJANI MAJULI	Luhit paria	Construction of Raised Plateform at Kandhulimari
26	UJANI MAJULI	Luhit paria	Raised Plateform at Deshuwali Chapori(ZP)
27	UJANI MAJULI	Luhit paria	Construction of Raised Plateform at Merbil Sotaikur Chapori
28	UJANI MAJULI	Phuloni	Construction of RPF at Uluwani Karkichuk.
29	UJANI MAJULI	Phuloni	R.P.F. at Bagen chuburi.
30	UJANI MAJULI	Phuloni	Const. of Jamukchuk RPF
31	UJANI MAJULI	Ratanpur Gayan	Const. of R.P.F. at 1 No Bonoria Chapori.
32	UJANI MAJULI	Ratanpur Gayan	Raised plateform at Namoni Gayan gaon chapori
33	UJANI MAJULI	Ratanpur Gayan	Raised plateform at Grajing gaon namghar
34	UJANI MAJULI	Ratanpur Miri	R.P.F. at Namoni Gazera.
35	UJANI MAJULI	Ratanpur Miri	R.P.F. at Daboli Chapori.
36	UJANI MAJULI	Ratanpur Miri	Construction of R.P.F. at Takarchapori Haladhibari
37	UJANI MAJULI	Ratanpur Miri	Construction of Field Development at Ratanpur Miri Girls High School
38	UJANI MAJULI	Ratanpur Miri	Const. of RPF at Namoni Gezera Chapori
39	UJANI MAJULI	Ratanpur Miri	Construction of RPF at Namoni Gezera Chapori
40	UJANI MAJULI	Ratanpur Miri	Construction of Raised pklatform at Maj Ratanpur
41	UJANI MAJULI	Ratanpur Miri	Const. of RPF at Jaborchuk Kathoni
42	UJANI MAJULI	Ratanpur Miri	Const. of RPF at Daboli Chapori
43	UJANI MAJULI	Ratanpur Miri	Raised Plateform at Arne Chapori
44	UJANI MAJULI	Ratanpur Miri	Land Developement at Natun Bazar Fish Market
45	UJANI MAJULI	Ratanpur Miri	Land development at Chawrekha
46	UJANI MAJULI	Ratanpur Miri	Construction of Raised plateform at Bhuban Chapori
47	UJANI MAJULI	Sri Ram	Raised Plateform at Ghunusabari
48	MAJULI	Sri Ram	Raised Plateform at Hatimuriya
49	MAJULI	Dakhinpat	Const. of RPF at Bamunbari
50	MAJULI	Dakhinpat	Const. of RPF at Namoni Veloguri
51	MAJULI	Dakhinpat	Const. of RPF at Upper Chumoimari
52	MAJULI	Dakhinpat	Const. of RPF at Tikirai Chapori Ujani Part
53	MAJULI	Dakhinpat	Const. of RPF at Jyotishpur Chenimora
54	MAJULI	BONGAON GP	Const. of RPF at Kamjan Elengi Part-1 (0415008/LD/9010279753)
55	MAJULI	BONGAON GP	Const. of RPF at Bogoriguri Mising (0415008005/LD/9010286365)
56	MAJULI	BONGAON GP	Const of RPF at Near Poram Dubi (0415008005/LD/GIS/106790)
57	MAJULI	BONGAON GP	Const of RPF at Meragarh Gaon (0415008005/LD/GIS/109023)
58	MAJULI	BONGAON GP	Const. of RPF at Jogi Nath Gaon Near Salmora Link Road. Part-1



I/16727/2023

**4.12 G.P WISE SCHOOL SHELTER PLACES OR RELIEF CAMP (PRE-IDENTIFIED)**

SL. NO	NAME OF THE GP	RELIEF CAMP	DISTANCE FROM DISTRICT H.Q.	GPS CO-ORDINATES	FACILITIES				
					Ramp	Boys toilet	Girls toilet	Electricity	Water
1	Cherpai	Bhewchuk Kumarbari Balika LPS	27 k.m	N-27°4'53.976" E-94°17'40.02"	Yes	No	Yes	No	Yes
		Amguri Pamua LPS	27 k.m	N-27°05'26.6" E-94°22'04.2"	Yes	Yes	Yes	No	Yes
2	Phulani	Phuloni HS	15 km	N-27°2'55.014" E-94°16'42.1356"	Yes	Yes	Yes	Yes	Yes
3	Ratanpur Miri	2No. Ujani Ratanpur Miri LP	45 k.m	N-27° 05' 42.4" E-94° 24' 16.2"	Yes	Yes	Yes	No	Yes
		Nehru Smrity L.P	45 k.m	N-27° 05' 15.1" E-94° 23' 00.7"	Yes	Yes	Yes	No	Yes
		Ujani Majuli Kherkotia college	46 km	N-27°5'7.08" E-94°22'59.5236"	Yes	Yes	Yes	Yes	Yes
		Ratanpur Miri H.S	45 km	N-27°05'30.8" E-94°23'38.2"	Yes	No	Yes	Yes	Yes
		262 No. Nava Ratanpur L.P	45 km	N-27° 03' 24.3" E-94° 18' 55.4"	Yes	Yes	Yes	Yes	Yes
		156 No.Telia Bari L.P	23 k.m	N-27° 03' 24.3" E-94° 19' 09.5"	Yes	Yes	Yes	No	Yes
		Rangalibahar LPS	28 k.m	N-27° 02' 12.8" E-94°20'09.4"	Yes	Yes	Yes	No	Yes
5	Jengrai	Karkichuk Mising Community hall	17 k.m	N-27°02'11.0" E-94° 15' 59.5548"	No	No	Yes	No	Yes
		Jengraimukh College	26 km	N-27° 2' 23.8308" E-94° 17' 18.7008"	Yes	Yes	Yes	Yes	Yes
6	Ratanpur Gayan	Kathalkhuwa Kathamia LPS	25 k.m	N-27° 4' 57.774" E-94° 20' 51.0"	Yes	Yes	Yes	Yes	Yes
7	Luit Poria	94 No. Kuhiyarbari Adarsha LPS	25 k.m	N-27° 01' 45.8" E-94° 21' 36.2"	Yes	Yes	Yes	No	Yes
		Sonowal Kochari LPS	45 k.m	N-27° 04' 10.0" E-94° 25' 36.9"	Yes	No	Yes	No	Yes
8	Bongaon	Bongaon Community Hall	19 km	N-27° 04' 19.6" E94° 17' 15"	Yes	Yes	Yes	Yes	Yes
		12 no.Karhal gaon LPS	17 km	N-26° 57' 16" E-94° 17' 04.7"	No	Yes	Yes	No	Yes
		Meragarh Misamari MES	18 km	N26° 55' 29.3" E-94° 17' 24.8"	No	Yes	Yes	No	Yes
		Meragarh Misamari LPS	18 km	N-26° 57' 51.4" E-94° 17' 24.8"	Yes	Yes	Yes	No	Yes
		Atoichuk Jyoti Mahila Samittee Rangamansa	17 km	N-26° 57' 51.4" E-94° 17' 13.218"	Yes	Yes	Yes	Yes	Yes

I/16727/2023

		Pub Majuli College	22 km	N-26° 56' 8.8332" E-94° 16' 37.6428"	Yes	Yes	Yes	Yes	Yes
		Jyoti Samaj Kalyan Sangha	17 km	N-26° 57' 49.8096" E-94° 17' 2.9184"	No	Yes	Yes	Yes	Yes
		Meragarh Narayan Dev HS	23 km	N-26° 56' 20.4684" E-94° 16' 38.2116"	Yes	Yes	Yes	Yes	Yes
		Bongaon Girls' High School	19 km	N-26° 57' 33.426" E-94° 17' 12.0336"	Yes	No	Yes	Yes	Yes
		Bongaon M.V School	19 km	N-26° 57' 8.334" E-94° 17' 15.6156"	Yes	Yes	Yes	Yes	Yes
9.	Dakhinpat	Dakhinpat Kalita gaon LPS	20 km	N-26° 57' 11.646" E-94° 16' 17.4"	Yes	Yes	Yes	No	Yes
		Dakhinpat HS	21 km	N-26° 54' 55.8036" E-94° 16' 20.2044"	Yes	Yes	Yes	No	Yes

**4.13 NAME AND CONTACT NUMBERS OF RELIEF CAMP IN-CHARGE, GAON PRADHANS AND ASHA WORKERS (PRE IDENTIFIED)**

Sl. No.	RELIEF CAMP	NAME OF CAMP IN-CHARGE	NAME OF GAON PRADHANS	NAME OF ASHA WORKERS	CAPACITY
1	Bhewchuk Kumarbari Balika LPS	MRS CHAMPAWATI PEGU 8254086656	Paban Pegu 7635868571	Sakuntala Pegu Doley 8256099861	50
2	Amguri Pamua LPS	SRI MANURANJAN PANGAN 60015 89917	Bishnu Pegu 6002973661	Ranju Pegu 9394453141	30
3	Phuloni HS	SRI ATUL CH NATH 9401581096	Debajit Saikia 8753926059	Anjana Saikia 8822182116	250
4	2No. Ujani Ratanpur Miri LP	TULARAM DOLEY / SRI HEMANTA PEGU 6001162927 / 8638246991	Subhash Kuli 9954513879	Jyotimai Kuli 7086120714	30
5	Nehru Smrity L.P	SRI TARUN BARUAH 9957095376	Subhash Kuli 9954513879	Jyotimai Kuli 7086120714	26
6	Ujani Majuli Kherkotia college	MRS JAHNAVI LAHKAR 7086205104	Subhash Kuli 9954513879	Jyotimai Kuli 7086120714	400
7	Ratanpur Miri H.S	SRI DIPANKAR SAIKIA 9678443258	Subhash Kuli 9954513879	Jyotimai Kuli 7086120714	270
8	262 No. Nava Ratanpur L.P	MRS DIPA SAIKIA 9101582637	Ritul Borah 9395127320	Amiya Saikia 6002383890	50
9	156 No.Telia Bari L.P	SRI PRASANA DAS 9365186883	Ritul Borah 9395127320	Amiya Saikia 6002383890	50
10	Rangalibahar LPS	MRS ARUNIMA HAZARIKA 9864646621	Apurba Saikia 9365101801	Ranu Saikia 6000691547	30

I/16727/2023

11	Karkichuk Mising Community hall	Debajit Saikia (Gaon Pradhan) 8753926059	Debajit Saikia 8753926059	Sakuntala Pegu Doley 8256099861	300
12	Jengraimukh College	DR. NABA KR. PEGU 7637924350	Nila Pegu 8011402340	Sabita Doley 8811063778	400
13	Kathalkhuwa Kathamia LPS	SRI BIJIT KUMAR HAZARIKA 9678443103	Apurba Saikia 9365101801	Hiranya Borah 8011142612	25
14	94 No. Kuhiyarbari Adarsha LPS	SRI RANJU KUMAR DOLEY 9954577096	Dhiren Khanikar 9678443088	Jan Borboruah 6001498941	30
15	Sonowal Kochari LPS	SRI RAJENDRA KUMAR VERMA 8751871918	Thanswar Hazarika 9864743018	Bornali Sonowal 7886888273	27
16	Bongaon Community Hall	Ananta Das (Gaon Pradhan) 9101339175 Debeswar Hazarika (Gaon Pradhan), 9508034337	Ananta Das 9101339175	Champa Borah 7035540046	160
17	12 no.Karhalgaon LPS	SRI DIGANTA KALITA 8136072038	Harendra Borah 9508719140	Manju Borah 801112921	30
18	Meragarh Misamari MES	SRI NILA KANTA BONIA 7399648471	Munindra Saikia 6002232670	Mrinali Saikia 8761068432	120
19	Meragarh Misamari LPS	SRI DIBYA JYOTI DEKA 9101137219	Munindra Saikia 6002232670	Mrinali Saikia 8761068432	30
20	Atoichuk Jyoti Mahila Samittee Rangamansa	Ashim Bharali (Gaon Pradhan) 7086956753	Ashim Bharali 7086956753	Binu Bonia 8761901039	150
21	Pub Majuli College	SRI DIPAK BORA 8474843324	Ananta Das 9101339175	Champa Borah 7035540046	300
22	Jyoti Samaj Kalyan Sangha	Ashim Bharali (Gaon Pradhan) 7086956753	Ashim Bharali 7086956753	Binu Bonia 8761901039	100
23	Meragarh Narayan Dev HS	SRI TILAK SARMA 9365080711	Munindra Saikia 6002232670	Mrinali Saikia 8761068432	95
24	Bongaon Girls' High School	MONSAJYOTI BORAH 8876061218	Ananta Das 9101339175	Champa Borah 7035540046	75
25	Bongaon M.V School	BINA DOLAKAKHORIA 7002927731	Ananta Das 9101339175	Champa Borah 7035540046	100
26	Dakhinpat Kalitagaon LPS	SRI BOP SAIKIA 9435275597	Amulya Kalita 8099352240	Jyoti Kalita (NA) May contact with Gaon Pradhan Amulya Kalita 8099352240	30
27	Dakhinpat HS	SRI PHULKAN DUTTA 9365672279	Sanjib Borah 9678318097	Amiya Bhuyan 7086573469	70
Sl. No.	RELIEF CAMP	NAME OF CAMP IN-CHARGE	NAME OF GAON PRADHANS	NAME OF ASHA WORKERS	CAPACITY
1	Bhewchuk Kumarbari Balika LPS	MRS CHAMPAWATI PEGU 8254086656	Paban Pegu 7635868571	Sakuntala Pegu Doley 8256099861	50
2	Amguri Pamua LPS	SRI MANURANJAN PANGANG 60015 89917	Bishnu Pegu 6002973661	Ranju Pegu 9394453141	30
3	Phuloni HS	SRI ATUL CH NATH 9401581096	Debajit Saikia 8753926059	Anjana Saikia 8822182116	250
4	2No. Ujani Ratanpur Miri LP	TULARAM DOLEY / SRI HEMANTA PEGU 6001162927 / 8638246991	Subhash Kuli 9954513879	Jyotimai Kuli 7086120714	30
5	Nehru Smrity L.P	SRI TARUN BARUAH 9957095376	Subhash Kuli 9954513879	Jyotimai Kuli 7086120714	26
6	Ujani Majuli Kherkotia college	MRS JAHNAVI LAHKAR 7086205104	Subhash Kuli 9954513879	Jyotimai Kuli 7086120714	400
7	Ratanpur Miri H.S	SRI DIPANKAR SAIKIA 9678443258	Subhash Kuli 9954513879	Jyotimai Kuli 7086120714	270
8	262 No. Nava Ratanpur L.P	MRS DIPA SAIKIA 9101582637	Ritul Borah 9395127320	Amiya Saikia 6002383890	50

I/16727/2023

9	156 No.Telia Bari L.P	SRI PRASANA DAS 9365186883	Ritul Borah 9395127320	Amiya Saikia 6002383890	50
10	Rangalibahar LPS	MRS ARUNIMA HAZARIKA 9864646621	Apurba Saikia 9365101801	Ranu Saikia 6000691547	30
11	Karkichuk Mising Community hall	Debajit Saikia (Gaon Pradhan) 8753926059	Debajit Saikia 8753926059	Sakuntala Pegu Doley 8256099861	300
12	Jengraimukh College	DR. NABA KR. PEGU 7637924350	Nila Pegu 8011402340	Sabita Doley 8811063778	400
13	Kathalkhuwa Kathamia LPS	SRI BIJIT KUMAR HAZARIKA 9678443103	Apurba Saikia 9365101801	Hiranya Borah 8011142612	25
14	94 No. Kuhiyarbari AdarshaLPS	SRI RANJU KUMAR DOLEY 9954577096	Dhiren Khanikar 9678443088	Jan Borboruah 6001498941	30
15	Sonowal Kochari LPS	SRI RAJENDRA KUMAR VERMA 8751871918	Thanswar Hazarika 9864743018	Bornali Sonowal 7886888273	27
16	Bongaon Community Hall	Ananta Das (Gaon Pradhan) 9101339175 Debeswar Hazarika (Gaon Prahman), 9508034337	Ananta Das 9101339175	Champa Borah 7035540046	160
17	12 no.Karhalgaon LPS	SRI DIGANTA KALITA 8136072038	Harendra Borah 9508719140	Manju Borah 801112921	30
18	Meragarh Misamari MES	SRI NILA KANTA BONIA 7399648471	Munindra Saikia 6002232670	Mrinali Saikia 8761068432	120
19	Meragarh Misamari LPS	SRI DIBYA JYOTI DEKA 9101137219	Munindra Saikia 6002232670	Mrinali Saikia 8761068432	30
20	Atoichuk Jyoti Mahila Samittee Rangamansa	Ashim Bharali (Gaon Pradhan) 7086956753	Ashim Bharali 7086956753	Binu Bonia 8761901039	150
21	Pub Majuli College	SRI DIPAK BORA 8474843324	Ananta Das 9101339175	Champa Borah 7035540046	300
22	Jyoti Samaj Kalyan Sangha	Ashim Bharali (Gaon Pradhan) 7086956753	Ashim Bharali 7086956753	Binu Bonia 8761901039	100
23	Meragarh Narayan Dev HS	SRI TILAK SARMA 9365080711	Munindra Saikia 6002232670	Mrinali Saikia 8761068432	95
24	Bongaon Girls' High School	MONSAJYOTI BORAH 8876061218	Ananta Das 9101339175	Champa Borah 7035540046	75
25	Bongaon M.V School	BINA DOLAKAKHORIA 7002927731	Ananta Das 9101339175	Champa Borah 7035540046	100
26	Dakhinpat Kalitagaon LPS	SRI BOP SAIKIA 9435275597	Amulya Kalita 8099352240	Jyoti Kalita (NA) May contact with Gaon Pradhan Amulya Kalita 8099352240	30
27	Dakhinpat HS	SRI PHULKAN DUTTA 9365672279	Sanjib Borah 9678318097	Amiya Bhuyan 7086573469	70

**4.14 THE FOLLOWING CAMPS ARE IDENTIFIED FOR SHELTER OF PREGNANT WOMEN IN CASE OF PANDEMIC/COVID LIKE SITUATION**

Sl. No.	Name of GP	Relief Camp	GPS Coordinates (Latitude-N Longitude-E)	Name & Contact no. of Camp In-Charge	Name & Contact no. of Asha workers
1.	Ratanpur Miri	Ujani Majuli Kherkotia college	N-27°5'7.08" E-94°22'59.5236"	MRS JAHNAVI LAHKAR 7086205104	Jyotimai Kuli 7086120714

I/16727/2023

**4.15 THE FOLLOWING CAMPS ARE IDENTIFIED FOR SHELTER OF HOME QUARANTINE PEOPLE IN CASE OF PANDEMIC/COVID LIKE SITUATION**

Sl. No.	Name of GP	Relief Camp	GPS Coordinates (Latitude-N Longitude-E)	Name & Contact no. of Camp In-Charge	Name & Contact no. of Asha workers
1.	Phuloni GP	Phuloni HS	N-27°2'55.014" E-94°16'42.1356"	SRI ATUL CH NATH 9401581096	Anjana Saikia 8822182116

**4.16 THE FOLLOWING CAMPS ARE IDENTIFIED FOR SHELTER OF PERSON WITH FEVER IN CASE OF PANDEMIC/COVID LIKE SITUATION**

Sl. No.	Name of GP	Relief Camp	GPS Coordinates (Latitude-N Longitude-E)	Name & Contact no. of Camp In-Charge	Name & Contact no. of Anganwadi workers
1.	Bongaon GP	Pub Majuli College	N-26° 56' 8.8332" E-94° 16' 37.6428"	SRI DIPAK BORA 8474843324	Champa Borah 7035540046

**4.17 LIST OF PRIVATE BOATS AND BOATMAN'S NAME**

24 nos. of country boat presently available with Owner name, address and contact Numbers of the owners of the country boat have been listed.

Sl. No.	Name of Boat Owners	Name of Villages	Contact No.
1	Prasanta Sarmah	Dakhinpat Lat Satra (Naoshali Gaon)	9577190664
2	Brajen Borah	Dakhinpat Lat Satra (Purani Satra)	9577190664
3	Dilip Bhuyan	Kamjan Alengi	NA (May contact with the concern Gaonbura-Jibeswar Hazarika- <b>8751952678</b> )
4	Tuloshi Neog	Meragarh	7896742481
5	Mathura Tamuli	Meragarh	9101640189
6	Manik Saikia	Meragarh	9435651176
7	Bikul Saikia	Meragarh	7086306479
8	Rajen Saikia	Kolonibari	NA (May contact with the concern Gaonbura-Munindra Saikia- 6002232670)
9	Paniram Saikia	Kolonibari	NA (May contact with the concern Gaonbura-Munindra Saikia- 6002232670)
10	Kushol Das	Grazing	9365215181
11	Khagen Saikia	Ratanpur Gayan	NA (May contact with the concern Gaonbura-Balindra Dutta- <b>9508034325</b> )
12	Durlav Kalita	Chinatoli	NA (May contact with the concern Gaonbura-Munindra Saikia- <b>6002232670</b> )
13	Riseswar Saikia	Ratanpur Gayan	8471947648
14	Prasanta Das	Bongaon	9613026446
15	Bhaskar Jyoti Doley	Besamora Goroimari	9476527779
16	Ranjit Das	Dahinpat Koibarta	9577591561
17	Kiran Das	Dahinpat Koibarta	9954890439
18	Amulya Das	Dahinpat Koibarta	7896858970

I/16727/2023

19	Boparam Gam	Lachon Bali	NA (May contact with the concern gaonbura- Ramesh Yadav- <b>9401530173</b> )
20	Muktinath Taye	Lachon Bali	-do-
21	Kuso Panging	Lachon Bali	-do-
22	Jugananda Taye	Lachon Bali	-do-
23	Lakheswar Pegu	Jengrai Moghuachuk	813398997
24	Bhaben Doley	2 no. Borpomua	7896398793

**4.18 LIST OF GOODS CARRING BOATS OF NEAMATI-KAMALABARI-  
APHALAMUKH FERRY SERVICE**

SL NO	BOAT NAME	OWNER NAME	CONTACT NO
1	S.B Hrisikesh Carrier	Mr.Nabajit Borah	9101668176
2	S.B. Sonu	Mr.Pradip Saikia	9101068567
3	S.B. Priyanuj	Mr.Prashanta as	8638735462
4	S.B. Debangraj	Mr.Jayanta Saikia	8638701056
5	S.B. Kausalya	Mr.Maheswar Saikia	9365211663
6	S.B Rani	Mr.Baristha Prasad	9101131853
7	S.B Ram Roti Devi	Mr.Poresh Prasad	9101131853
8	S.B Jengrai	Mr.Utpal Bhuyan	9957225578

**4.19 FERRIES OF NEAMATI – APHALAMUKH FERRY SERVICE UNDER  
IWT, JORHAT/MAJULI**

**1. LIST OF VESSELS THAT CAN BE USED FOR FLOOD  
RELIEF**

**FERRIES UNDER AFALAMUKH –NEAMATI FERRY  
SERVICE**

**Privet Boat under A/N ferry service**

SL.NO	Name Of Vessel & Reg .No.	Name Of Master & Contact No	Capacity of Vessels	Available Location
1	S.B. Chenimai Reg.No.ASSAM-1233	Poran Kr.Das Ph.No.6000382933	Passenger=90 M/C=20Nos LMV=3Nos	Neamati Ghat, Jorhat
2	S.B. Chenimai-2 Reg.No.ASSAM-1818	Pabitra Das Ph.No.789655091	Passenger=100 M/C=20Nos LMV=3Nos	Neamati Ghat, Jorhat
3	S.B. Priyanuj -2 Reg.No.ASSAM-1119	Prasanta Kr.Das Ph.No.8011277811	Passenger=80 M/C=20Nos LMV=3Nos	Afalamukh ,Majuli
4	S.B.Maa Kamakhya Reg.No.ASSAM-2094	Prabhat Sarmah Ph.No.9101268670	Passenger=100 M/C=20Nos LMV=3Nos	Afalamukh ,Majuli
5	S.B.Sarumai Reg.No.ASSAM-525	Raseswar Kalita Ph.No.6001062858	Passenger=85 M/C=20Nos LMV=3Nos	Afalamukh ,Majuli

**Govt. Ferry Service of A/N**

I/16727/2023

SL.NO	Name Of Vessel & Reg .No.	Name Of Master & Contact No	Capacity of Vessels
1	M.V. Sachin Dev Barman (Ro-Pax) Reg.No.WB-1770	Md.Moidul Islam Ph.No.767836268	Passenger=200 M/C=50Nos LMV=6Nos
2	M.V Rani Gaidinliu (Ro-Pax) Reg.No.WB-1750	Md.Nurfat Sekh Ph.no.6001798385	Passenger=200 M/C=50Nos LMV=6Nos
3	M.V. Padma Reg.No.WB-2502	Sri Ardhendu Panda Ph.No.9123791732	Passenger=100 M/C=500Nos
4	M.V. Rajlakshmi Reg.No.WB-2509	Arup Dutta Ph.No.9957265764	Passenger=65 M/C=30Nos

#### **4.20 QUICK RESPOSE TEAM OF NEAMATI AND MAJULI SIDE FOR FLOOD RESPONSE, UNDER IWT, JORHAT/MAJULI**

Team at Nemati side			
SL.NO	NAME	DESIGNATION	CONTACT NO
1	Dipul Pukhan	Sectional Asstt.	9954349811
2	Nabin Ch. Gogoi	Sectional Asstt.	6001009891
3	Chaniram Borah	I/C .Sectional Asstt.	7896225120
4	Ratul Bhuyan	Khalashi	9864437621
5	Luhit Kalita	Khalashi	8099698924
6	Pabitra Kalita	Khalashi	6001804379
7	Ratul Sarmah Pandit	Khalashi	9854877818
8	Dipak Sanapati	G/Helper	7099721159
9	Pranab Saikia	G/Helper	9954489254
10	Bimal Kalita	G/Helper	9577425538
11	Noren Dutta	G/Helper	8011370407
12	Sontosh Dehingia	Khalashi	9101472119
13	Kamal Borah	G/Helper	9957309707

Team at Majuli side			
SL.NO	NAME	DESIGNATION	CONTACT NO
1	Sri Satya Das	S/A	6900344386
2	Sri Moni Saikia	Khalashi	6026714244
3	Sri Dulal Borah	Chowkider	9864489830
4	Sri Prabin Das	M/R	600535206
5	Sri Bokul Das	Ghat /Helper	8822005717
6	Sri Gobin Neog	Ghat /Helper	8486128476
7	Sri Jugal Saikia	Ghat /Helper	9401690847



I/16727/2023

8	Sri Dilip Dutta	M/R	9101664913
9	Sri Jogen Hazarika	M/R	9435084269

#### **4.21 NAME AGAINST CONTACT NUMBERS OF GARAMUR F&ESS PERSONNEL DURING FLOOD & RESCUE TIME**

SL. NO.	RANK NAME	NAME	MOBILE NO
1	Sub/O	Monidhar Medok	9954832214
2	Sub/o	Babul Taid	8473845587
3	L.F.M	Upen Chandra Kalita	9101675844
4	L.F.M	Sankar Das	9613065357
5	DVR	Dipen Deka	9954119327
6	DVR	Jadav Borah	8876060017
7	FM/1226	Uttam Dutta	7035774635
8	FM/1227	Tanmoy Jyoti Baruah	9613170760
9	FM/493	Lakhinandan Pegu	9101779290
10	FM/1144	Dipantar Nath	6001712380
11	FM/1220	Surush Patir	9706925513
12	FM/443	Joynath Borah	7635978405
13	ER/36	Pranab K.R Ligira	9854035917
14	ER/206	Ronuj Pegu	6001537028
15	ER/292	Uttam Nath	9365912610
16	ER/254	Sudipta Saikia	6001403936
17	FM/358	Gunindra Dutta	7086999674
18	FM/924	Tinku Ray	8761975829
19	ER/508	Palash Kalita	9864903958
20	ER/495	Jitul Das	9101587558
21	ER/530	Jitul Saikia	9954841922
22	ER/402	Nitish Kr Doley	6000263079

#### **4.22EQUIPMENTS AVAILABLE FOR FLOOD & RESCUE OPERATION AT ENGERAIMUKH F&ESS**

SL N O.	I.R.B			O.B.M		
	BOAT NO.	SERVICEABLE	UNSERVICEABLE WITH REASON	OBN NO.	SERVICEABLE	UNSERVICEABLE WITH REASON
1	1032	UNSERVICEABLE	The floor board (plate) is damaged	OR675375	SERVICEABLE	
2	1648	SERVICEABLE		ON333246	SERVICEABLE	
3	1733	SERVICEABLE		1R-016150	SERVICEABLE	I.R.B NO. 1733, B.B.M NO. 1R-016150 received from Garmur F&ESS dtd 13/04/22. Order No.

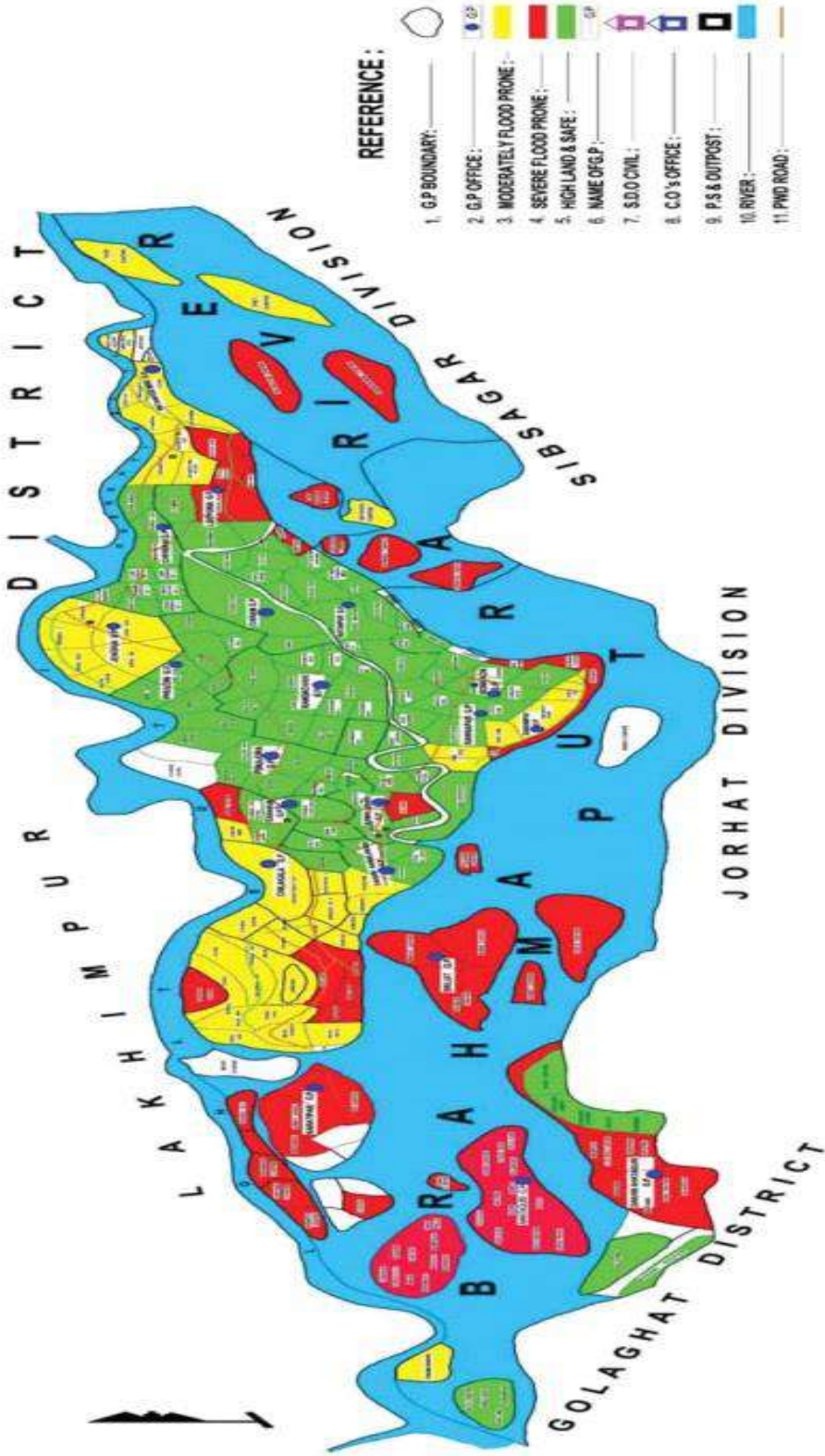


I/16727/2023

						FES/MT/SDRF/71 /1171 Dtd 11.04.22
4	FR-FYN- G2891-G717	SERVICEABL E		17F071 9 (30 HP)	UNSERVICEA BLE	Engine is condemn due to wiring defects.
5	GP/INF/4.5/22/ 2108	SERVICEABL E		027220 BB	SERVICEABL E	

VULNERABILITY MAPPING

MAP OF MAJULI SHOWING FLOOD VULNERABILITY AREA



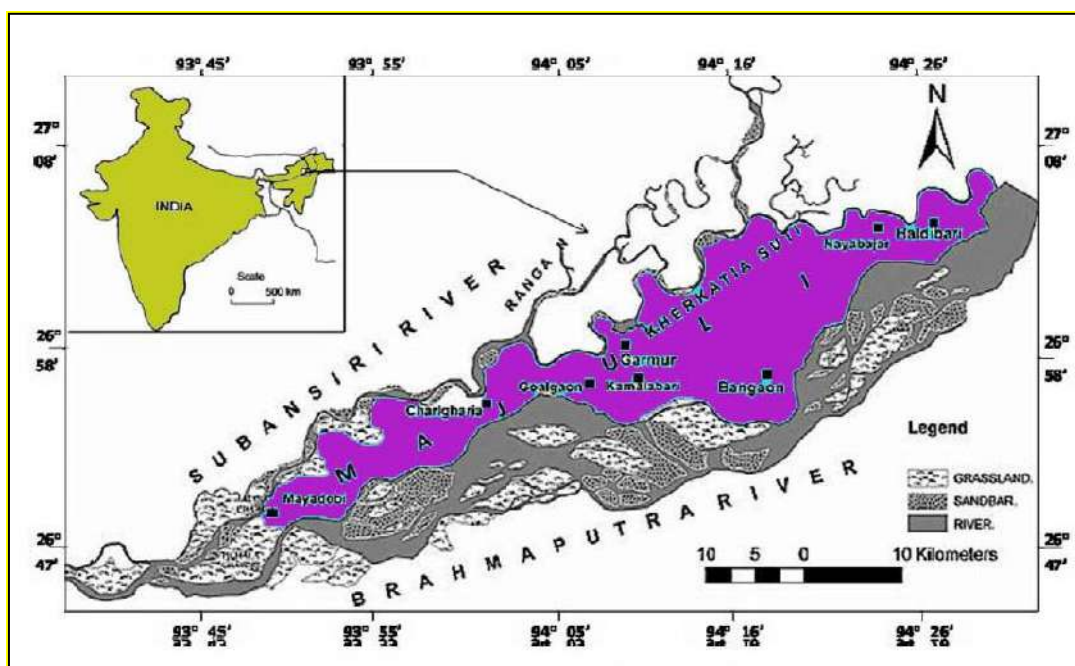
## 5. CONTINGENCY PLAN OF WATER RESOURCE DEPARTMENT, MAJULI

NAME OF DIVISION :- MAJULI W. R. DIVISION.

NAME OF SUB-DIVISION :- KAMALABARI W. R. SUB-DIVISION

### 5.1 INTRODUCTION

Majuli is the lone river Island district of India situated in the lower energy fluvial system of River Brahmaputra in upper Assam. It is a unique landform developed as a result of fluvial and dynamic process of Brahmaputra river system. The Island is bound by River Brahmaputra in the South and River Subansiri in the North-West and the Kherkutia Suti in the North-East. The total geographical area of Majuli District is 483 Sq km. Earlier Majuli was a sub-division under Jorhat District but declared as a district since Sept. 2016. According to 2011 census, it has population of about 1,64,513. The Island extends about 80 km in length along East-West direction and 20-25 km in width along North South direction. There are many Chapories around the main mass of Majuli Island which are the parts of the Majuli.



The Chapories along with main land of Majuli District is highly prone to Flood and Erosion. The total no. of Revenue Villages was 210, but now only 141 numbers exist due to loss of landmass in erosion during last three decades. Out of total existing 141 villages of the district, 103 villages (65%) are vulnerable for flood.

### 5.2 PROBLEM OF FLOOD IN MAJULI ISLAND

Flood is a perennial problem affecting people of Majuli every year during monsoon

I/16727/2023

season. Majuli gets inundated not only in severe floods but also in normal flood cycles. Every year, at least three waves of floods affect Majuli with different intensities. The island has been experiencing floods for a long time as it is an integral part of the active floodplain of River Brahmaputra. Floods here are associated with huge loss of life and property such as houses, crops etc., spread of epidemic, non-availability of essential commodities, artificial price-rise, non-availability of sufficient medicines, drinking water etc.

After 1950 earthquake, spilling of the Brahmaputra in the upper reaches of the island started in large scale and thus immediate measures as per the National Flood Policy of Govt. of India had to be taken to contain the spilling by way of constructing embankment system.

The core area of Majuli Island has been protected by embankment system of Water Resources Department (WRD). These embankment systems play a vital role in during every flood season which gives reasonable protection to a vast area of the district. Table 1 shows the list of embankments under WRD in Majuli District. Out of the total 116.44 km of embankment in the district, the Brahmaputra River has 83.857 km of embankment and Subansiri River has the rest 32.583 km of embankments.

Major flood events occurred in the Island during the year 1988 and 1991. In 1998, the flood waters submerged almost the entire island. Even the Satras were under 6-7 feet deep water. The flood wiped out entire standing crops and rendered thousands acres sterile depositing millions of tones of sand.

The recent flood scenario reveals that nature of flooding, frequency, and extent of flood damage has been increasing over the years. Although flood is an integral part of life here, the untimely and severe floods in the recent years make the community highly vulnerable and less resilient compared to earlier days.

The embankment system located at upper Majuli area remains under tremendous flood pressure and sometimes breach occurs in the embankment causing loss of life and widespread damage to properties and agriculture. These embankment systems are the major shelter facility during flood period and also serve as the main communication roads.

**5.3 TABLE : 1 LIST OF EMBANKMENTS UNDER MAJULI W. R. DIVISION**

Sl. No.	Name of Embankments	Name of River	Length of Embankment	Year of construction
1	B/Dyke from Dakhinpat to Kamalabari. (Ph-I,III)	Brahmaputra	4.75 Km.	1996-97
2	Tuni R/Bank from Kamalabari to Burhakalita. (Acting as B/Dyke)	Brahmaputra	8.50 Km.	1955-56
3	B/Dyke from Burhakalita to Kakorikata.	Brahmaputra	2.296 Km.	1962-63
4	Retirement from Kamalabari P.W.D. road to Brahmaputra Dyke from Dakhinpat to Kamalabari.	Brahmaputra	2.226 Km	1996-97
5	Construction of Dowel Bund along P.W.D. road from Kamalabari to B/ Dyke from Dakhinpat to Kamalabari	Brahmaputra	5.54Km	2003-04
6	Extension of B/Dyke from Kakorikata to Goalgaon.	Brahmaputra	2.92 Km	2015-16
7	S/ Dyke along L/Bank of Subansiri from 10 <sup>th</sup> to 21 <sup>st</sup> Miles of abandoned P.W.D. PGJH Road.	Subansiri	19.383 Km	1970-71
8	S/Dyke L/Bank of Subansiri from Malapindha to Maluwal.	Subansiri	13.20 Km.	1964-65
9	B/Dyke from Tekeliphuta to Haldhibari	Brahmaputra	1.82 Km.	1954-55
	(A) Dam across Kherkatia Suti	Brahmaputra	1.20 Km.	1965-66
	(B) Kherkatiya Dyke (Acting as B/Dyke)	Brahmaputra	10.17 Km.	1955-56
10	B/Dyke from Haldhibari to Bessamora	Brahmaputra	34.492 Km.	1952-53
11	Rett. B/Dyke from Mili tiniali to Sonowal Kochari	Brahmaputra	1.688 Km	2011-12
12	B/Dyke from Besamora to Dakhinpat.	Brahmaputra	5.335 Km.	1953-54

Total Length of Embankment under Majuli Revenue Circle:

Length of Brahmaputra Dyke = 83.857km

Length of Subansiri = 32.583 km

Total length = 116.44km



I/16727/2023

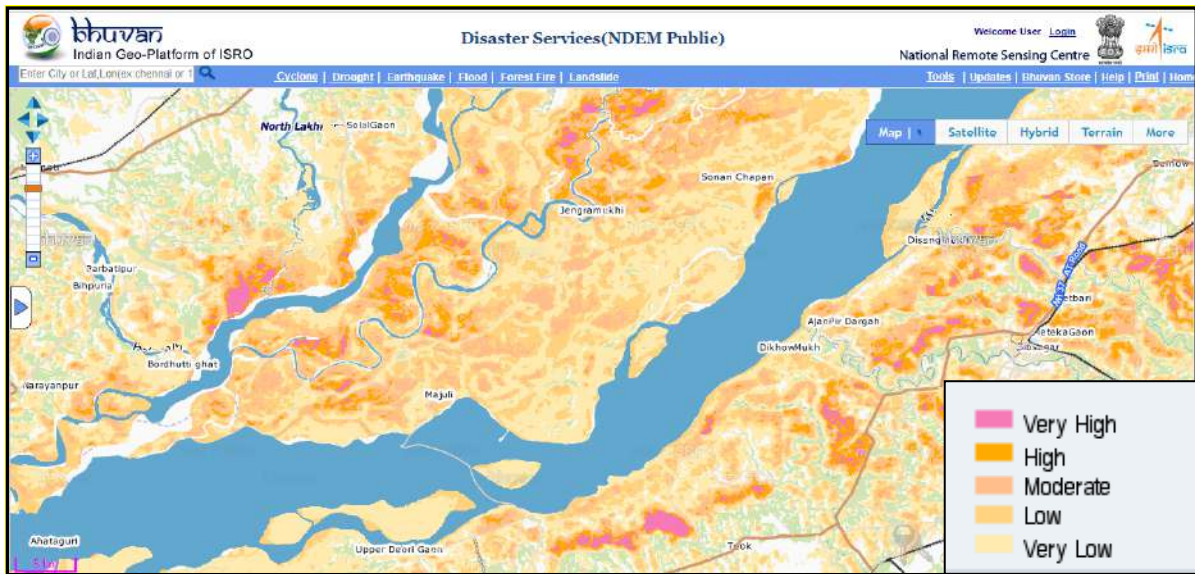
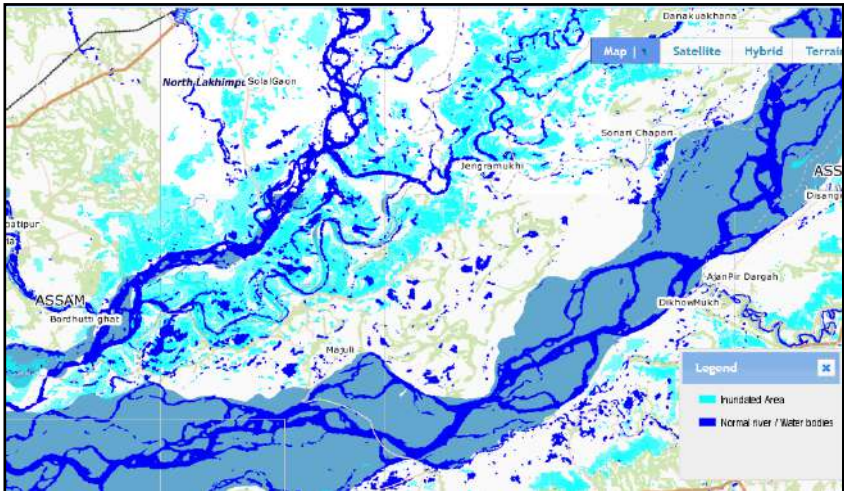
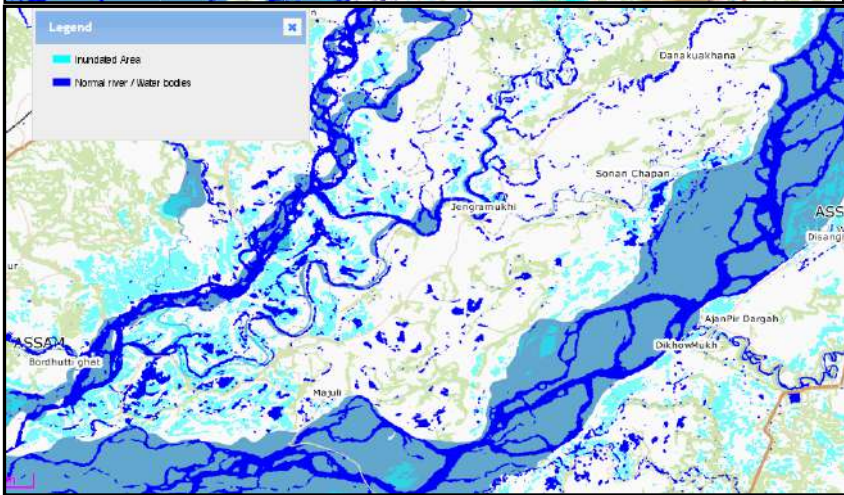


Fig. The maximum flood inundation layers corresponding to various years (1998-2015) were integrated for assessing the frequency of inundation and subsequent generation of hazard layer (ISRO)

Area Inundation during  
14<sup>th</sup> to 17<sup>th</sup> July 2017  
Flood wave  
(Image from ISRO,



Area Inundation during  
12<sup>th</sup> to 18<sup>th</sup> August 2017  
Flood wave  
(Image from ISRO,



## 5.4 FLOOD PREPAREDNESS OF WRD, MAJULI

### Control room :-

The Departmental Control Room will be functioning in the office of the Asstt. Executive Engineer, Kamalabari W. R. Sub-Division at Kamalabari with effect from 15<sup>th</sup> May 2022 to 30<sup>th</sup> October 2022, round the clock. Flood message will be transmitted every day at 12 Hours from the Control Room. Telephone No. of Control Room - 8638753661.

### Field Staff :-

Field staff are detailed in their respective sections/beats as shown in Annexure-I. The placement of staff will be slightly modified after starting of the Control Room and final placement of staff will be immediately intimated to DDMA Majuli, District Administration and Higher Authority of this Department.

### Flood Drill Works :-

The Water Resources Department has already started identification of vulnerable areas of the embankment and Flood Drill works will be taken up with the fund to be made available by the department for safeguarding the existing flood management structures like embankments. Before every flood season, flood fighting materials will be centrally stocked in the Divisional Store at Kamalabari and sent to the different sections/beats as per requirements.

Earth stakes will be made at vulnerable areas of embankments. In addition to this, routine patrolling works are undertaken during every flood event.

### Material Bank:-

The Govt. of Assam has taken a new initiative under the SDRF to create a MATERIAL BANK at a central location of the district at Majuli for storing emergency flood fighting etc.

The list of materials now available for utilization at Material Bank-

Geo textile bags of Type A (size 1.03m x 0.70m)	= 17000 Nos
Geo textile bags of Type B (size 2.00m x 1.50m)	= 6000 Nos
Serviceable Gunny Bags	= 11020 Nos
Empty cement bags	= 10000 Nos.

In case of empty cement bags steps will be taken to procure fresh bags before the onset of flood season. Every year 90000 to 100000 empty cement bags are required during the flood season.

## 5.5 VULNERABLE REACHES OF EMBANKMENT IN MAJULI:-

As on today there is no any critically vulnerable reaches amongst the embankment network in Majuli. At Sumoimari, Kumargaon, Botiamari, Bokora, Goalgaon embankment got strengthened during the process of hard cresting by PWD department.

Yet with respect to the configuration of river, alignment of the embankment,

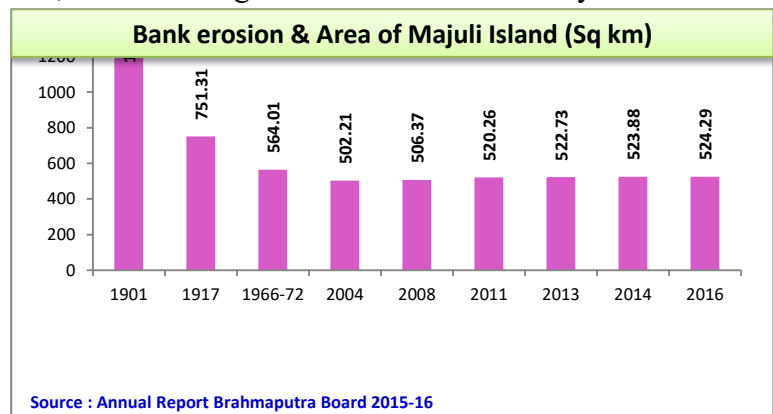
I/16727/2023

previous history of the location, there are some vulnerable locations where boiling and seepages occur during high flood period even though the section of the embankment appears to be good. At Sumoimari area, continuous observation and quick response is needed during flood period.

### 5.6 PROBLEM OF RIVER BANK EROSION IN MAJULI DISTRICT:-

According to reports, in 1853, the total area of Majuli was 1,250 km<sup>2</sup> and about 60% of this landmass has been eroded in the latter half of 20<sup>th</sup> century. After the great earthquake of 1950, erosion of the River Brahmaputra in Majuli reach became active and a part of the south east and south west side of the island was eroded away by the river causing increasing threat to the island and its rich natural and cultural heritage. This has affected the bio-diversity of the island's flora and fauna, socio cultural fabric and the demographic pattern of the population. One third of the Satras of the island had to be shifted to the north and south bank of the Brahmaputra. Since 1991, over 35 villages have been washed away.

Year	Area
1901	1255
1917	751.31
1966-72	564.01
2004	502.21
2008	506.37
2011	520.26
2013	522.73
2014	523.88
2016	524.29



### 5.7 BANK EROSION DUE TO THE BRAHMAPUTRA:

It has been observed that there has been a continuous shift in bank line of Brahmaputra river channel indicating significant erosion affect at many places of Majuli island.

- There was significant migration of River Brahmaputra during the period of 1966-75 to 1988. Heavy erosion was caused by this river during this period as the river migrates towards north at most of the places. The river channel had migrated for a distance of about 6.49 km near Mayadevi, 5.24 km near ManikmukhKumargaon, 1.73 km at BengenaAti and 4.24 kms near Khoraparagaon.
- During the period of 1998-08 it was evidenced that SubansiriRiver had shifted its course and joined at Brahmaputra 15 km ahead of its earlier point of debouch in the western part of MajuliIsland. This result in erosion of Majuli island and thereby decreasing the total area. The next 65 km mainly showed migration towards north. The river migrated towards north about 1.53 km near Khoraparagaon, 1.14 km near Bengenaati, 1.53 km near Rajgurubari and 2.5 km near UjaniGajeragaon. In between, the river had migrated towards south at



I/16727/2023

Khoraholagaon and Kapahchali for about a distance of 1.25 km and 1.8 km respectively with reference to the 1998 position of the river bank line.

### 5.8 BANK EROSION DUE TO THE RIVER SUBANSIRI:

The Subansiri carries enormous silt load in flood season for which gradient of the riverbed in the hilly and piedmont reach is very steep and in the plains it is much flatter and thereby has lost her stability in plains. Enormous silt with high velocity gets deposited in the bed of the river itself in the plains causing aggradations and the river becomes braided resulting bank erosion. The great earthquake of 1950 had also caused change of course of the river along with aggradations of the bed.

- a) The bank line migration of river Subansiri was observed during 1966-1975 to 1988 near Bahumari and Nunibari for a distance of about 3.12 km towards south. The Subansiri migrated towards north for 0.64 km at the western end of Majuli causing deposition. Within 20 to 40 km towards east of the island, the river recedes away towards north for 2.02 km at Major Chapori and for 2.86 km at Kumaliagaon causing deposition. For the rest of the distance from 35 to 80 km the river migrated towards south a maximum of 1.25 km at Chaporigaon and 1.21 km at Jengrai causing erosion.
- b) During 1998-2008 major change occurred. The Subansiri River had shifted its course towards east and met Brahmaputra about 15 km ahead from its earlier confluence. Therefore, the river migrated towards north about 1.58 km at Major Chapori which shows deposition of sediments to the island. In the block within 25 km to 35 km the river migrated towards south with a maximum of 2.71 km at Auniati and with 0.8 km at Kumaliagaon resulting in heavy erosion of the land area of Majuli Island. The river has migrated for a distance of more than 3 km towards south at Bahumari and Nunibari. These two places also evidenced highest rate of migration during this period.

### 5.9 EROSION AFFECTED REACHES IN MAJULI

During carrying out of survey by machine boat along Kherkotia, Subansiri and Tuni river it was observed severe bank erosion at various vulnerable locations in many areas mostly in the concave reaches which is posing a threat to the existing dyke and its adjoining areas.

Erosion affected locations and reaches are listed as follows-

#### Along Kherkotia river-

Location	Reach Length
1) Bogoriguri to Jomudchuk -	1500.00 m
2) Dambukiyal to Namoni Koliya -	600.00 m
3) Namoni Jokaibowa -	850.00 m
4) Balijokaibowa -	700.00 m.
5) Kulamua -	1000.00 m
6) Upstream of Lohitghat-	800.00 m.
7) Pokajora -	1000.00 m
8) Bokora -	1200.00 m

I/16727/2023

9) Barunchuk -	1000.00 m
10) Silakola Natun Chapori -	1200.00 m
11) Selekghat -	1000.00 m
12) Kolani -	600.00 m
13) Kambong Barunchuk -	1000.00 m

**Along Subansiri river-**

1) 2 no Kania jaan -	950.00 m
2) Namoni Kankur -	1100.00 m
3) Nigani Kankur -	1500.00 m
4) Kumoliya Chapori -	1200.00 m
5) Majorchapori -	1200.00 m
6) Cherpaikhowa -	1000.00 m
7) Kordoiguri -	800.00 m
8) Hastinapur -	500.00 m
9) Maraliiamukh -	1500.00 m

**Along Tuni river-**

1) Alimur	700.00 m
-----------	----------



**SURVEY CARRIED OUT IN WATER WAYS BY MACHINE BOAT ALONG KHERKOTIA AND  
SUBANSIRI RIVER TO LOCATE VARIOUS EROSION AFFECTED LOCATIONS.**

I/16727/2023



**Chairman , Assessment Committee in the moment of inspection of Vulnerable reaches along Subansiri river**

**ii) Eroding reaches at Brahmaputra river**

<b>Location</b>	<b>Reach Length</b>
a) Bogoriguri -	700.00 m
b) Bhakat Chapori -	3500.00 m

All of these erosion affected locations are falling under the jurisdiction of Brahmaputra Board as the responsibility of erosion protection of Majuli district from the erosion of river Brahmaputra has been bestowed upon the Brahmaputra Board.

**iii) Eroding reaches of Brahmaputra river at Dakhin Ahotguri (In the left bank of river Brahmaputra i.e. south bank but in Majuli district) and Ahotguri G.P (In an isolated and small island in Brahmaputra river but in Majuli District**

<b><u>Location</u></b>	<b><u>Reach Length</u></b>
a) Kumoliya Vekeli, Nigoni chapori, 2 no vekelighat-	1.8 Km
b) Kartik Chapori -	1.30 km
c) Bahir Rowmora -	600.00 m
d) Chakala area -	800.00 m
e) Naromari ghuria and soraichapori -	700.00 m
f) Kathchapori -	730.00 m
g) Raiti -	1500.00 m
h) 2 no Huter -	800.00 m

Erosion problem at the locations as mentioned above has been looked after by Majuli W.R. Division and anti erosion measures at those locations have been carried out under the supervision of Majuli W.R. Division.

I/16727/2023

**SOME OF THE PHOTOGRAPHS OF COMPLETED AND ONGOING SCHEMES**  
**UNDER MAJULI W.R. DIVISION**



SITADARCHUK AND BOKORA SCHEME UNDER SOPD FDR 2021-22



NAMATI SCHEME UNDER SDRF 2020-21

**EROSION AFFECTED REACHES IN UJANI MAJULI REVENUE CIRCLE**



I/16727/2023

**Along Kherkotia river-**

Location	Reach Length
1) Kumarbari -	120.00 m
2) Borpomua -	1200.00 m
3) Namoni Borpomua -	400.00 m
4) Maghuachuk -	400.00 m
5) Swarnasiri to Jengrai Balichapori -	1300.00 m
6) Tamarghat to Dafalaghat -	1000.00 m



IN THE MOMENT OF SURVEYING BY TEAM OF W.R DIVISION ALONG KHERKOTIA RIVER



I/16727/2023

SURVEY CARRIED OUT IN WATER WAYS BY MACHINE BOAT ALONG KHERKOTIA AND SUBANSIRI RIVER TO LOCATE VARIOUS EROSION AFFECTED LOCATIONS.



Chairman, Assessment Committee in the moment of inspection of Vulnerable reaches along Subansiri River



Chairman , Assessment Committee in the moment of inspection of Vulnerable reaches along Kherkotia river

## ii) Eroding reaches at Brahmaputra River

Location	Reach Length
a) Kamjang Alengi -	400.00 m
b) Salmora -	380.00 m
c) Salmora Kumargaon -	1000.00 m
d) Bogoriguri -	700.00 m
e) Bhakat Chapori -	3500.00 m

All of these erosion affected locations are falling under the jurisdiction of Brahmaputra Board as the responsibility of erosion protection of Majuli district from the erosion of river Brahmaputra has been bestowed upon the Brahmaputra Board.

### 5.10 DETAILS OF FIELD STAFF AND DUTY LOCATION:

#### ANNEXURE -I

Sl.	Section	Sectional Officer	Field Staff	Remarks
-----	---------	-------------------	-------------	---------

I/16727/2023

No.				
1	Tekeliphuta to Mili Tiniali	Sri Naba Bora, Sub-Engineer. Ph-9101138197	Ponakan Sonowal, Kh Minakhi Gogoi, Kh Pabitra Gogoi, MR(Regular)	
2	Mili Tiniali to Ratanpur Shivmandir	Sri Dhrupad Borah, Asstt. Engineer. Ph-7002063684	Bedanta Bhuyan, S.A. Mino Kt. Sonowal, Kh Pulin Borah, Kh Kanbap Dutta, MR(Regular) Bipul Gayan, MR(Regular)	
3	Ratanpur Shivmandir to Aphalamukh	Sri Dulal Das, J.E. Ph-9957699406 Sri Naba Bora, Sub-Engineer. Ph-9101138197	Jayanta Mudoi, S.A. Mahendra Saikia, Kh Indreswar Boruah, Kh Guna Kt. Borah, MR(Regular)	
4	Aphalamukh to Lahotisinga	Sri Kailash Konwar, Asstt. Engineer. Ph- 9678563227	Jyotshna Bhuyan, S.A. Siba Sarma, Kh Nandeswar Borah, MR(Regular)	
5	Lahotisinga to Kamalabari(Ph-II)	Sri Kailash Konwar, Asstt. Engineer. Ph- 9678563227	Monlika Pegu, S.A. Biren Dutta, MR(Regular)	
6	Kamalabari to Gowalgaon	Sri Dhrupad Borah, Asstt. Engineer. Ph-7002063684 Sri Dulal Das, J.E. Ph-9957699406	Bharati Devi, S.A. Prafulla Hazarika, B/P Bipin Kalita, Kh	
	Subansiri dyke from Molapindha to Moluwal	Sri Kailash Konwar, Asstt. Engineer. Ph- 9678563227	Uttam Saikia, S.A. Ananda Sonowal, Kh Ghana Kt. Das, Kh.	
	PGJH dyke from Jengraimukh to Pokajora	Sri Dhrupad Borah, Asstt. Engineer. Ph-7002063684	Bhaben Saikia, S.A. Bhaben Baruah, Kh Kinaram Doley, MR Bipul Bora, MR	
	Store Section	Sri Kailash Konwar, Asstt. Engineer. Ph- 9678563227	Jatin Das, S.A. Pradip Borah, Kh. Rohit Gam, Kh Prabhat Gogoi, Kh Pranami Saikia, Kh Runu Baruah, MR(Regular) Anadika Pegu, MR(Regular)	

### **5.11 STATUS OF VULNERABLE REACHES OF EMBANKMENT UNDER MAJULI W. R. DIVISION**

#### **A. RIVER KHERKOTIA**

##### **a) Along PGJH dyke-**

i) At Jomudchuk, Slope damages due to heavy rain. (In between Ch. 9000.00m to 10500.00m)

ii) From Jomudchuk to Namoni Kolia, Severe boiling and seepages occurred during high flood (From Ch. 10,000.00m to 13000.00m).

#### **B. RIVER SUBANSIRI**

##### **b) Along Subansiri dyke from Molapindha to Moluwal-**

i) At Natunchapori from ch. 2600.00m to 3400.00m, Slope damages at both R/S and C/S due to heavy rain.

### **STATUS OF VULNERABLE REACHES OF EMBANKMENT UNDER MAJULI W. R. DIVISION**

I/16727/2023

**a) Vulnerable location along B/ Dyke from Tekeliphuta to Kamalabari**

i) At this location of Tekeliphuta to Jaborchuk (ch.0.00m to 1000.00m) one offshoot channel from Brahmaputra River is migrating towards the embankment very closely with offset distance of 17.00m average from the existing B/Dyke which has been threatening to safety of the embankment.

ii) Very badly damaged slope damages of both river side and country side is observed at the location of Ujani Gejera over Kherkotia dam, Anaichuk to Chawrekia. (Ch. 3200.00m to 3800.00m).

iii) Keng Mili to Mili Tiniali, (Ch. 9000.00m to 10,000.00m). Severe boiling and seepages were observed during high flood seasons.

iv) Sonowal Kachari to Chikarigaon – For a reach of 300m, severe slope damages due to occurrence of continuous heavy rain. (Ch. 12800.00m to 23100.00m).

v) Chikarigaon to Lachongaon for a reach reach length of about 1.60km, severe slope damages due to occurrence of continuous heavy rain. (Ch. 13300.00m to 14,900.00m)

vi) Kandulimari to Chataikur about reach of 2.00 km, severe slope damages due to heavy rain and boiling, seepages occurred during high flood. (In between chainage. 16000.00m to 19000.00m).

vii) Chataikur to Ratanpur about reach of 700.00 m, severe slope damages due to heavy rain. (In between Ch. 1900.00 m to 22000.00m).

viii) Ratanpur Siv Mandir to Na Pomua about reach 350m, severe slope damages and slumping of river side slope during high flood. (In between Ch. 28000.00m to 30,000.00m).

ix) Poram to Bongaon Chariali for a reach of about 3.00 km, severe slope damages, boiling and seepages occurred during high flood. (Ch. 34500.00 m to 37500.00m).

x) At Kumargaon, Severe slope damages at Riverside due to heavy rain (In between ch. 42000.00m to 44000.00m).

**B. RIVER KHERKOTIA****b) Along PGJH dyke-**

i) From Maghuachuk to Swarnasiri, slope damages at riverside slope due to high flood and rain. (From Ch. 6000.00m to 7000.00m)



## 6. CONTINGENCY PLAN OF IRRIGATION DEPARTMENT, MAJULI

### 6.1 Vulnerability of Irrigation Schemes to flood damage in the District :

Almost all of the Irrigation Schemes under the jurisdiction of Majuli Division (Irrigation) in Majuli District are more or less susceptible to damage during the flood and storm season. The Lift Irrigation Schemes being situated on river banks are most vulnerable to flood and erosion.

The following irrigation schemes located in Majuli District have been identified as vulnerable to flood damage:

- 1) PIF construction of Sluice Gate at Pavakhowa Pather in Namoni Sumoimari area
- 2) LIS from river Sukansuti in Kumar chapori area
- 3) LIS from river Tuni in Motiabari area
- 4) LIS river Tuni in Bhogpur Satra
- 5) Kaliagaon M.D.T.W. Scheme (2 Pts)
- 6) LIS from river Tuni in Kamargaon Area
- 7) Lis from river Tuni in Khatapather area
- 8) LIS from river Tuni in Sensowa area
- 9) LIS from river Luhit at Jawtali in Garmur area (Ph-I)
- 10) STW Scheme Sikoli Chapari area (20 Pts)
- 11) STW Scheme in Bhakat Chapopri area(Char area) (10pt)
- 12) STW Scheme in TAD Block No.40 (13pts)
- 13) Part-I STW Scheme in Burasensowa Mising Gaon (24 Pts)
- 14) Part-II STW Scheme in Burasensowa Mising Gaon (24 Pts)
- 15) Part-I STW Scheme in Ujani Namoni Jokaibowa (10 Pts)
- 16) Part-II STW Scheme in Ujani Namoni Jokaibowa (10 Pts)
- 17) No.I(A) STW Scheme in TAD Area No. II under ITDP in Majuli (24 Pts)
- 18) No. 1(B) STW Scheme in TAD Area No. II under ITDP in Majuli (24 Pts)
- 19) STW scheme in Namati Phagua area (60 Pts.)
- 20) STW Scheme at Nemutengajan in Silakala G.P. area (150 Pts.)
- 21) Tube Well Schemes Under PMGSY-HK KP(Ph-I)(67 Pts.)

**(ii) Under Ujani Majuli Dev. Block**

- 1) ECPT DTW Scheme in TAD Area No. 2 under ITDP (Chiram Deuri area) (1 Pt)
- 2) MDTW Scheme in Major Deuri Gaon (2 Pts)
- 3) MDTW at Jengraimukh Ph-I
- 4) MDTWS in Jengraimukh area Ph-II (5 pts).
- 5) MDTW Scheme in Phulani Area (6 Pts)
- 6) No.2 STW Scheme in TAD Block No.II under ITDP (37 Pts)
- 7) STW Scheme in TAD Block-39 (23 Pts)
- 8) STW Scheme in Chiram Chapori Area (20 Pts)
- 9) STW Scheme in TAD Area in Ujani Majuli Deve. Block
- 10) STW Scheme in Cherpai & Jengraimukh Area (60 Pts)
- 11) S.T.W. Scheme in Phuloni Area (116 Pts.)
- 12) S.T.W. Scheme in Nayabazar & Ratanpur Area (163 Pts.)
- 13) Tube Well schemes under PMKSY-HKKP (Ph-I) ( 74 Pts.)

**6.2 Resources available with Majuli Division (Irrigation) for responding to flood:**

There are no resources presently available with Majuli Division (Irrigation), Majuli for responding to flood except man power (i.e. staff). No logistical resources are available with this Division at present.

**ACTION PLAN****6.3 Activities :**

Activities necessary for responding to floods, if there is any during the current year, have been planed as follows :

**6.3 (A) PRE FLOOD :**

- i) Identifying the vulnerable areas of the schemes.
- ii) Checking against unauthorized construction likely to damage Irrigation structures.
- iii) Regular monitoring of increasing water level of rivers.
- iv) Holding awareness programmes among the field staff along with local people.
- v) Identifying alternative roads for shifting the materials, when necessary.
- vi) Issuing strict direction to field staff not to leave Head Quarter except with prior permission of authority under unavoidable circumstances.
- vii) Identifying safe and high ground for keeping the most valuable machineries such as motor, pump sets, panel board etc. from being damaged, if when necessary.
- viii) Engagement of man power for shifting of machineries etc. to the identified safe places, if necessary, by thela, boat, light vehicle etc. whichever may be suitable at the time.

**6.3 (B) DURING FLOOD**

- i) Constituting Quick Response Team for vulnerable areas.
- ii) Deployment of field staff for day and night shifting duties where necessary.
- iii) Inspection of Irrigation schemes in flood affected areas and taking necessary safety measures as far as practicable.
- iv) Keeping close touch with the Mechanical & Electrical wings of this Deptt. for safe up keep of pumps, motors, barges, transformers and Mechanical/Electrical component.
- v) Immediately reporting damages suffered by departmental assets to Revenue Authority, DDMA & Departmental higher ups.
- vi) Lending available man power to District Administration, if necessary for flood relief duties.

**6.4 (C) AFTER FLOOD :**

- i) Assessing damages suffered by the Irrigation structures due to flood.
- ii) Taking up steps for remedial measures i.e. immediate temporary restoration works.
- iii) Initiating necessary formalities for preparation of plan and estimates for repairing of the damaged structures for permanent restoration work, for onward submission of the same to the Govt. for necessary approval as per SDRF norms.

**6.5 Strategy from District to village level :**

**(A) At District (Division) level,** the Executive Engineer will be in overall command for operation of the Action Plan in respect of all affected areas under his jurisdiction. The Executive Engineer will be the competent authority for all major decision and he will interact with the District Administration or with higher authorities of Irrigation Deptt. as and when necessary.

**(B) At Sub-Division level,** the respective Assistant Executive Engineer of the Irrigation Sub-Division under Majuli Division (Irrigation) in Majuli District will oversee the measures to be taken for flood affected areas under their jurisdiction. They will organize and deploy field staff as per necessary and keep informing the Executive Engineer and Local Administration about the emerging flood situation in their respective jurisdiction.

**(C) At village (field) level,** the field staff from S.O., S.A. down to Gr-IV staff will keep watch over the schemes entrusted to them and will take all practicable measures as per demand of the situation. They will be in constant touch with their Controlling Officers.

**Contact Nos. of Key persons :**

SL No.	Name	Contact No.	Address
1.	Er.Sailendra Kumar Baishya Superintending Engineer	9435117338	Jorhat Circle (Irrigation) Jorhat
2.	Er. Simanta Borah Executive Engineer	9535083669	Majuli Division (Irrigation), Kamalabari,Majuli
3.	Er. Simanta Lahkor Assistant Executive Engineer	7002726733	Majuli Sub-Division (Irrigation), Kamalabari,Majuli
4.	Himangshu Phukan, AE, T/C (i/c)	8638139345	Majuli Sub-Division (Irrigation), Kamalabari,Majuli

**7. FLOOD CONTINGENCY PLAN OF A.H.& VETERINARY DEPTT.MAJULI DISTRICT, 2022**

**A. DISTRICT LEVEL COMMITTEE OF A.H.& VETERINARY DEPTT.MAJULI DISTRICT**

Sl. No	Name	Designation	Phone No.	Designation in committee
	Dr.Ranji Gogoi	DVO	7002491228	Chairmen
2	Sri Samiran Das	Sr.Asstt,	9859778380	Member
3	Sri Bhaba Borah	Grade-iv	9401111394	Member
4	Dr.ThaneswarMudoi	BVO.Kamalabari	9435203344	District Nodal Officer

**B. Rev. Circle Level Nodal Officer**

Sl. No	Name	Designation	Phone No.	Designation
1	Dr.ThaneswarMudoi	BVO.Kamalabari	9435203344	Nodal Officer, Majuli Rev. Circle
2	Dr.Bhaikan Singh	VO.Jengraimukh	7896793238	Nodal Officer, Ujani Majuli Rev. Circle

**B. FOR QUALITY CONTROL.**

Sl. No	Name	Designation	Phone No.	Designation
1	Dr. Ranji Gogoi	DVO	7002491228	Chairmen
2	Dr. Mrinmoy Jyoti Sensuwa	VO,Kamalabari	9864185695	Member
3	Sri Bipul Hazarika	VFA	9401111386	Member

**C. FOR EMERGENCY FLOOD RELIEF WORK :-**

Sl.No	Name	Designation	Phone No.
1	Dr.Mrinmoy Jyoti Sensuwa	VO,Kamalabari	9864185695
	Dr. Pranab Konch	VO. Ratanpur	8638295846
	Dr. Bhaikan Singh	VO. Jengraimukh	7896793238
2	Sri Sunil Borah	VFA	9101367554
3	Sri Partha Bikash Hazarika	VFA	9678287449
4	Sri Kalpajit Hazarika	VFA	6001431547
5	Sri Bhaben Borah	VFA	8403093207
6	Sri Trideep Deka	VFA	6002239821
7	Sri Bhaba Borah	Grade-iv	9401111394
8	Sri Mohan Boruah	Grade-iv	8638706956
9	Sri AjoyPegu	Grade-iv	9508329234

**7.1 FOLLOWING SECTOR WISE PARA VETY. STAFF ARE ENGAGED IN THE VARIOUS GAON PANCHAYAT FOR RENDERING FLOOD RELIEF WORK 2022.**

KAMALABARI SECTOR

Dr.Thaneswar Mudoi, (Ph.9435203344) B.V.O,KAMALABARI, SECTOR OFFICER

Sl No	Name	Designation	Phone No	ASSIGNED G.P	Rev.Circle
1	Sri Nobin Baruah	LI (Attach)	9435351418	Kamalabari G.P	Majuli
2	Sri Mohan Baruah	Grade-iv	8638706956	-do-	-do-
3	Sri Bipul Hazarika	VFA	9401111386	Dakhin Kamalabari	-do-
4	Sri Anil Borah	Grade-iv	8822953424	-do-	-do-
5	Sri Fuleswar Boniya	SVFA	9365035057	Pokajara & Garamur GP	-do-
6	Sri Indeswar Hazarika	Grade-iv	9864872628	-do-	-do-
7	Sri Ajoy Das	VFA	9401834890	Rawanapar GP	-do-
8	Sri Prodip Ozah	Grade-iv	8402096120	-do-	-do-

KARATIPAR SECTOR

Dr.Mrimoy Jyoti Sensuwa,(Ph.9864185695) V.O,KAMALABARI, SECTOR OFFICER

Sl No	Name	Designation	Phone No	ASSIGNED G.P	Rev.Circle
1	Sri Trideep Deka	VFA	6002239821	Chilakola G.P	Majuli
2	Sri Bhaba Borah	Grade-iv	9401111394	-do-	-do-
3	Sri Kalpajit Hzarika	VFA	6001431547	Sri Luhit GP	-do-
4	Sri Bhaba Borah	Grade-iv	9401111394	-do-	-do-
5	Sri Bhaben Borah	VFA	9864690925	Karatipar GP	-do-
6	Sri Golap Boruah	Grade-iv	9678304260	-do-	-do-
7	Sri Bhaben Borah	VFA	9864690925	Ahotoguri GP	-do-
8	Sri Biren Doley	Grade-iv	9101834620	-do-	-do-
9	Sri Joy Kr.,Sutar	SVFA	6900894215	Luhit-Khablu GP	-do-
10	Sri Rajen Mili	Grade-iv	7638051315	-do-	-do-

JENGRAIMUKH SECTOR

Dr.Bhaikan Singh,VO, (Ph.7896793238) , SECTOR OFFICER

Sl No	Name	Designation	Phone No	ASSIGNED G.P	Rev.Circle
1	Sri DilipNath	SVFA	6001295956	RongachahiG.P	Majuli

BONGAON SECTOR**Dr. Pranab Konch, VO. (Ph.8638295846), SECTOR OFFICER**

Sl No	Name	Designation	Phone No	ASSIGNED G.P	Rev.Circle
1	Sri Ajoy Das	VFA	9401834890	Bongaon G.P	Ujani Majuli
2	Sri Pradip Ozah	Grade-iv	8402096120	-do-	-do-
3	Sri Sunil Borah	VFA	9101367554	Dakhinpat GP	-do-
4	Sri Khagen Duwarh	Grade-iv	6900755802	-do-	-do-
5	Sri Tarun Ch. Borah	VFA	6901798145	Ratanpur Gayan GP	-do-
6	Sri Atul Saikia	Grade-iv	8812068313	-do-	-do-
7	Sri Partha Bikash Hazarika	VFA	9678287449	Sri Ram GP	-do-
8	Sri Atul Saikia	Grade-iv	8812068313	-do-	-do-
9	Sri Moni Kt. Borah	SVFA	9864697932	Luitporiya GP	-do-
10	Sri Ratul Rajkhowa	Grade-iv	7896071056	-do-	-do-

JENGRAIMUKH SECTOR**Dr. Bhaikan Singh, VO. (Ph.7896793238), SECTOR OFFICER**

Sl No	Name	Designation	Phone No	ASSIGNED G.P	Rev.Circle
1	Sri DilipNath	SVFA	6001295956	RongachahiG.P	Majuli
2	Sri RajenMili	Grade-iv	7638051315	-do-	-do-
3	Sri DilipNath	SVFA	6001295956	Phuloni GP	UjaniMajuli
4	Sri RajenMili	Grade-iv	7638051315	-do-	-do-
5	Sri Hiranya Borah	VFA	9365038124	Jengrai&Cherepai GP	-do-
6	Sri AjoyPegu	Grade-iv	8822048991	-do-	-do-
7	Sri TarunKalita	VFA	8474018700	RatanpurMiri GP	-do-
8	Sri LakhiSaikia	Grade-iv	8473953320	-do-	-do-

**ACTION PLAN UNDER A.H.& VETY.DEPTT.MAJULI DISTRICT :**

Among the national calamities the flood in Majuli District is a regular phenomenon which causes damaged and untold miseries to human & Livestock. During such crisis period the Deptt. Have to play a vital role in protection the following livestock population (2019 Livestock Census report) from the various disease epidemic treating ailing feeds etc.to the flood affected animals & livestock.

**Majuli Revenue Circle :****Large Animal** 81209**Small Animal** 34980**Poultry** 59906

To save the livestock of animals of above population the following measure may be taken to measure the situation.

PHASE :- (A) Before flood measure (B) During Flood measure (c) Post flood measures.

**(A) BEFORE FLOOD MEASURES:**

1. For taking flood measures before flood the Vety.Officer/Block Vety. OfficerS are directed to identify the pocket areas of endemic disease and ensure the template Vaccination of the areas before flood. They are also instructed to identify high land cattle plat form to rescue of the flood affected animals and poultry and they are also asked to identify the areas for availability of feed age and fodder in their respective areas.
2. The Director of A.H.&Vety. Deptt.,Assam, Guwahati-3 is requested to arrange for regular supply of adequate medicine, vaccines, instruments and appliances and camping materials etc.to the Dist.A.H.&Vety.Office,Majuli as per indent.
3. Sufficient stock of medicine appliances etc. which are necessary will be kept in the Dispensary/F.A.C./Sub-Centre etc. So, that no complain are received the ailing animals could not be treated for crisis of medicines.

**B. DURING FLOOD MEASURES:**

1. All the Vety.Officer/Block Vety.Officer/V.F.A./Gr.IV for the District areas has been remain vigilance for taking prompt action in occurrence of flood in their respective Dispensary jurisdiction areas. They should also inform the L/I/ S.V.F.A./V.F.A./S.M.and other relief staff under their jurisdiction to keep vigil in the areas allotted G/P frequently and report to the District authority about any emergency flood condition in their village and will render necessary advice to them to solve the situation.

2. They are also directed to kept them self ready to move any time and day to the affected areas of the District for flood duty when need. They will be detain in the areas where flood is reported adequate medicines, vaccine will be instructed tomeet the situation and kept constant visit on outbreak of disease and livestockmortality.
3. As soon as incidence of livestock mortality is reported it will immediately be attended and action will be taken to diagnose the disease and to combat the situation be deploying adequate resource of necessary staff will be detained in affected areas to camp there till the disease is brought under control. Action will be taken for proper disposal of carcasses of prevention of further spread of the disease.
4. The Vety. Officer/Block Vety. Officer should be kept close contact with their respective areas flood Sector/ Zonal Officer and should be report immediately to the Sector/ Zonal Officer (Flood) when needed and occurrence of flood for rescue of Animals to the safety places. Direction has also be given to the Vety.Offer/Block Vety.Offer and other para Vety.staff of the District that the whole Majuli District is divided in to three Flood Zone arrears .Such flood Zone areas will be look after by team of Vety. Relief team led by one Vety.Offer/Block Vety.Offer as team leader.
5. The Vety.Offer/Block Vety.Offer and para Vety.staff is directed to be present in relief distribution site which will be distribution through GaonBurah& Revenue Depttshall assist in obtaining APRs & equal distribute as needed.
6. For report of any loss of death of livestock will be properly investigation with help of Gaonpradhan/Latmandal, local flood relief committee and authentic report will be submit to the District authority.
7. Constant touch and Co-Operation with the Deputy Commissioner, Majuli will maintained if any feed and fodder required for feeding livestock during flood affected area. There is no cattle feed meal or agency at Majuli Dist. for meeting the emergent unavailable circumstances. The requisition will be place to the D.C. Majuli, for arrangement may be made through the D.C. and flood relief fund for collection and re-transport of feed/fodder to the distress areas.
8. All the requisition of flood requirement will be through the D.C. Majuli and is request for fund arrangement of purchasing Cattle feed/fodder etc.
9. The staff position Majuli Districts not sufficient. So additional staff may be required during the time of flood. The Director,A.H.& Vety.Deptt.,Assam,Guwahati-3 is request kindly to deploy additional staff to the District when request is place to place and time to time from nearest District.
10. The sector wise Para Vety. Staffs are engaged in the Gaon Panchayat for rendering flood relief work is enclosed herewith.(Annexure 1)

C. POST FLOOD MEASURE :-

1. The constant supervision for flood area is equally important and the Vety. and Para Vety. staffs are directed to help and assistance along with advice an hygienic management of livestock feed/fodder and addible water.
2. The Vety. staff will have to vigilance in their respective area for moment of stick animals. The various measures for pre flood during flood and post flood measures and discussed thoroughly with Vety.Field staff of MajuliDistrict.It will be endeavoredto impress upon the field staff to keep constant touch with the people of flood affected area local flood relief committee and visit the spot for all possible ways during the available measures.  
for prompt action to the affected areas and smooth functioning of the activates of all the flood relief work under Dist.A.H.&Vety.Office,Majuli a central flood committee along with the Sub-Committee hereby constituted with the following officers, Staffs at overcome ensuing flood situation in the District.

The central committee will ensure the supplier feed/medicine/fodder/vaccine etc. to the fold affected areas priority basis as per required.

#### **MASTER PLAN OF THE DISTRICT A.H.& VETY DEPTT. MAJULI ,FLOOD-2023:**

The following work plan is lay out by the District A.H. & Vety.Officer, Majulii to combat the Flood situation in Majuli District. The following requisition in place to the District Majuli, Garamur for smooth and swift conduct of flood relief work.

##### **1. FLOOD RELIEF AND RESQUE TEAM:**

For each GP under Majuli and Ujani Majuli Dev. Block one Para Vety. Team is formed and this team is assigned to work for relief and rescue work during flood for each GP. They will keep contact with GP President/Secy. Ward Member, A.P.member & local flood relief Committee. All Vety. Officers are assigned as Sector Officer for 5 G.P.s to each sector for availability of Vety. Officer.

##### **2. VETY.MEDICINE& VACCINES:-**

Necessary Indent for requisition for flood medicines & vaccines is submitted at the Asstt. Director, Vety. Store, Guwahati 3, Joint Director, A.H. & Vety. Deptt. Institute of Veterinary Bio-Logicals. Khanapara, Guwahati-22. A small quantity of Medicines is keep buffer stock only.

3. The requirement Feed & Fodder per day as following feed 2kg/large animal per day 1 kg/small animal per day fodder 10 kg/large animal per day.

##### **4. MACHINE BOAT :-**

At least 4 Nos. of Machine Boat will be required for G.R relief distribution & rescue operation during the flood.

##### **5. MINI TRUCK :-**

Mini Trucks/Tractors will be required for carrying of feed and fodder to the Livestock sheltering placed during flood.

#### **8. CONTINGENCY PLAN FOR FLOOD PREPARDNESS FOR THE YEAR 2023-24 OF PWRD, MAJULI DISTRICT TERRITORIAL ROAD DIVISION, GARAMUR, MAJULI**



*[There are two Sub-Divisions under this Division. Accordingly, CONTINGENCY PLAN is prepared Sub-Division wise]*

### **8.1 Name of Sub-division:- PWRD, Majuli Territorial Road Sub-Division-I**

This will cover the part of Pokajora GP, Rawnapar GP and Rangachahi GP.

#### Objectives:

- 1) To maintain road connectivity of all the major roads
- 2) To provide connectivity at least to transport food, medicine and other essential commodities and fodder through all roads
- 3) To fit in the contingency plan during flood period

#### Challenges/limitations:

- 1) Non sanction of earlier flood damaged restoration work
- 2) Limited manpower and machineries
- 3) Limitation of financial resources

#### Thrust areas:

- 1) Identification of chainages where quick sand condition may develop (from earlier experience)
- 2) Tentative requirement of materials like sand, gunny bags, binding materials etc .for immediate restoration.
- 3) Constant vigil on 6 (six) numbers of SPT bridges under the sub-division for removing water hyacinth by hired labours.

### **8.2 Personnel Planning Communication Management:**

Nodal Officer	: Sri Bhaskar Taye, AE.	Ph: 8638975558
Logistic Support Head	: Sri Munin Borah, JE	Ph: 6003958910
	Sri Biman Baruah, S.E ( Gr I)	Ph 9435578756
Nodal Officer	: Sri Rahul Doley, AE.	Ph: 8473872326
Logistic Support Head	: Sri Naresh Patir, JE	Ph: 9365554716
	Sri Rupjyoti Bordoloi, JE	Ph 7896077945

Contact No. at H.Q. for receiving complaints/ information 24 x 7 to be managed shift wise of 8(eight) hour duration each for the whole Monsoon period.

**It will be operational from 15 May,2023**

All the Sectional Officers will monitor the flood situation and keep constant vigil on the stretches where breach may occur / quick sand condition may develop through their Sectional assistants and MR labours and will keep in constant touch with Gaonburahs, Lot Mandal, Local VDP members etc. and will maintain an inventory of phone numbers of villagers.

All departmental personnel will maintain two phone numbers to tide over lack of service of service providers. Keeping of two numbers are must for all Sectional Assistants. They will also keep power bank as a precautionary measure against major power failure. For greater and better benefit of the public, they will always keep their mobile phone on switched on condition throughout the flood season.

Two JCBs or similar earth movers with drivers one at Garamur and another at Jengrai to be kept ready to remove felled trees on the roads due to torrential rain or heavy wind to immediately restore road connectivity.

### **8.3 Material Planning and resource Mobilization**

**(Cost involved will be placed in the first DDMA meeting for approval)**

Strategic Locations and quantities of materials to be kept ready

- 1) Kamalabari IB : 100 cum of Sand, 3000 gunny bags, required binding materials, 100 numbers of bamboos of 16 feet to 17 feet length
- 2) HQ store yard (temporary) : 150 cum of Sand, 8000 gunny bags, required binding materials, 200 umbers of bamboos of 16 feet to 17 feet length
- 1) Bongaon I.B. : 100 cum of Sand, 3000 gunny bags, required binding materials, 100 numbers of bamboos of 16 feet to 17feet length
- 2) Jengrai I.B. : 150 cum of Sand, 8000 gunny bags, required binding materials, 200 umbers of bamboos of 16 feet to 17feet length

One number of tractor with trailer each in and around Kamalabari IB and two numbers in and around Garamur, Bongaon I.B. and other at Jengrai I.B are to be kept ready **[Instruction to resourceful contractors from District Administration is highly appreciated]**.

All the locations particularly On PGJH where quick sand conditions developed will be filled with earth, sand filled gunny bags along with bamboo palasidings.

#### **8.4 Storage and Distribution guidelines:**

- 1) Storage should be based on sound engineering practices
- 2) Concerned Sectional Officers will maintain receipt and issue register. The distribution will be **FIFO** system (**First In First Out- materials received first will be issued first**)
- 3) Photographs should invariably be taken for documentary evidence

#### **8.5 List of Resourceful Contractors:**

1. Sri Tarun Dutta : Ph: 9435085247
2. Sri Ripul Barua : Ph 9401280520
3. Sri Bedanta Bora : Ph 9435197922
4. Sri Bokul Khanikar :Ph 9678256545
5. Sri Surya Bhuyan :Ph 7002742065
6. Sri Lakhyajit Hazarika : Ph.9101030143
7. Sri Pabitra Doley : Ph.9954831850
8. Sri Nripen Hazarika :Ph.9101406610

#### **8.6 Phone Numbers of Officers and Employees PWRD, Majuli Territorial Road Sub-Division-I**

Sl No	Name and Designation	Name & address	Phone No.
<b>Sub- Division Office</b>			
1	Abhijit Dutta, AEE	Garamur	9435355488
2	Sri Dudul Kumar Payeng, HA	House of Sri Pranjal Hazarika, Garamur	9954719035
3	Sri Dwipen Das, Jr. Assistant	Office Campus, Garamur	9945980255

4	Sri Ajit Kumar Gayen, MR	Mohkinagaon, Garamur	7896198828
5	Sri Krishna Saikia, MR	Kathonibari, Kamalbari	8256089134
6	Sri Bhabanada Medhi	Natun Kharjanpar,P.O. Madhupur	9678331274
7	Sri Bhupen Kumar Neog	Office Campus, Garamur	9401056500
<b>Garamur Section</b>			
8	Sri Munin Bora, S.O.	Garamur	9435006264
9	Sri Jibon Bora, sub- engineer	Garamur Bor Satra	8812870818
10	Sri Diganta Dutta,MR Regular	Gopalpur	9957500969
11	Sri Narayan Dutta, MR Regular	Gramur Saru Satra	7896302245
12	Sri Bipin Dutta, MR Regular	Udaypur, Garamur	
<b>Kamalabari Section</b>			
13	Sri Biman Baruah, S.O.	Garamur	9394844809
14	Sri Deben Borah, Gr-IV	Khorichakhowa gaon	9435649430
15			
16	Sri Mohendra Borah, Gr-IV	Jugunidhari, Auniati	
17	Sri Tuloshi Saikia, Gr-IV	Deoiati gaon	
18	Sri Amal Kalita, Gr-IV	Dakhinpat Kumargaon	9864276883
<b>Kamalabari 1 Section</b>			
19	Sri Rajib Milli S.O.	jengrai	9101302797
20	Sri Girin Kakoty, S.A.	Garamur Bor Satra	9864955899
21	Sri Ritul Bhuyan, Gr-IV	Garamur Bor Satra	9435630669
22	Sri Ruhit Kalita, Gr-IV	Dakhinpat Kumargaon	
23	Sri Mahendra Pegu, Gr-IV	Sumoimari gaon	9864901836
<b>Dhakin Ahotguri &amp; Ahotguri Section</b>			
24	Sri Bishnu Bhuyan, S.O. Sri Sanjib Gohain. S.O.		6001662930 7002086061
25	Sri Pranab Dutta, S.A.	Namosudragaon	9101173617
26	Sri Ram Chandra Borah,	Guwalgaon	

27	Sri Babul Das, Gr-IV	Chilakola gaon	8011213983
----	----------------------	----------------	------------

Sl No	Name and Designation	Name & address	Phone No.
<b>Sub- Division Office</b>			
1	Deepak Kr. Deka, AEE-I	Garamur	9435384889
2	Sri Prasantra Gogoi, HA	Garamur	9401029756
3	Sri Dwipen Das, Jr. Assistant	Office Campus, Garamur	9945980255
4	Sri Ajit Kumar Gayen, MR	Mohkinagaon, Garamur	7896198828
5	Sri Krishna Saikia, MR	Kathonibari, Kamalbari	8256089134
6	Sri Bhabanada Medhi	Natun Kharjanpar,P.O. Madhupur	9678331274
7	Sri Bhupen Kumar Neog	Office Campus, Garamur	9401056500
<b>Jengrai Section</b>			
8	Sri Naresh Patir, S.O.	Jengrai	9365554716
9	Sri Bipin Doley, SA	Jengrai	8471863760
10	Sri Rajen Pegu, Regular MR	Jengrai	9864633026
11	Sri Binod Sonowal, Regular MR	Jengrai	9395528316
12	Sri Moniram Pegu, Regular MR	Jengrai	9365087623
13	Sri Jayanta Pegu, Regular MR	Jengrai	9365355991
<b>Bongaon Section</b>			
14	Sri RupjyotiBordoloi,SO	Bongaon	7896077945
15	Sri PankajBhagawati, Regular MR	Bongaon	7002469080
16	Sri Lokhinandan Bharali, Regular MR	Bongaon	9707253819
17	Sri AtulBharali, Regular MR	Bongaon	9127266909
18	Sri AjitBorah, Temporary MR	Bongaon	8473963386
19	Sri PunyaSaikia, Temporary MR	Bongaon	9101046073
20	Sri JogenBoruah, Temporary MR	Bongaon	7896462919
21	Sri Bhogeswar Das, Temporary MR	Bongaon	

22	Sri Santaram Nogoriya, Temporary MR	Bongaon	8011837564
23	Sri Sonaram Nogoriya, Temporary MR	Bongaon	7638097034
24	Sri Chandra Saikia, Temporary MR	Bongaon	
25	Sri Dulal Boruah, Temporary MR	Bongaon	6900287354
26	Sri LalitBhuyan, Temporary MR	Bongaon	
27	Sri Keshab Saikia, Temporary MR	Bongaon	
28	Sri Mohan Borah, Temporary MR	Bongaon	9531391903
29	Sri PaniramHazarika , Regular MR	Bongaon	9101874701/9365482181

### 9. Flood contingency Plan of Education Dptt., Majuli

**As per earlier evidence probable lists of schools which may affected in the flood during summer**

Sl no	Cluster Name	Village Name	UDISE Code	School Name	Responsible field level functionaries from Edn Dept. (CRCC)
1	AHATGURI	CHESUGURI	18310400405	KATH CHAPORI LP	JAYANTA GOGOI 9101336337
2	AHATGURI	KACHIKATA	18310400601	ADARSHA MES	
3	AHATGURI	KACHIKATA	18310400602	KAYUM CHAPORI LPS	
4	AHATGURI	KACHIKATA	18310400603	233 NO. KACHIKATA LPS	
5	AHATGURI	PHAKUA	18310400701	216 NO PHAKUA LP	
6	AHATGURI	BARUAH CHUK	18310427401	234 NO. BARUAH CHUK LP	
7	AUNIATI	4 NO KAKORIKATA GAON	18310429702	NATUN BOKORA LPS	DINESH DAS 7002032481 & 9435209446
8	AUNIATI	4 NO KAKORIKATA GAON	18310429704	ALIMUR BOKURA ME	
9	AUNIATI	JUGUNDHARAI	18310405103	204 NO.AUNIATI ALIMUR KAIB. LP	
10	AUNIATI	JUGUNDHARAI	18310405105	AUNIATI CHAMAGURI LP	
11	AUNIATI	SANTIPUR	18310405211	PURANI SATRA BAMUN GAON LP	
12	AUNIATI	LAHALIAL	18310405303	205 NO. KALAKHUWA LPS	
13	AUNIATI	LAHALIAL	18310405305	NATUN KALAKHOWA MISSING LP	
14	BHAKAT CHAPORI	BHAKAT CHAPORI	18310415301	MADARGURI LP	
15	BHAKAT CHAPORI	BHAKAT CHAPORI	18310415302	BHAKAT CHAPARI JANAJATI MES	
16	BHAKAT CHAPORI	BHAKAT CHAPORI	18310415303	TIKIRAI CHAPARI LPS	
17	BHAKAT CHAPORI	BHAKAT CHAPORI	18310415304	222 NO. POMUA LP	
18	BHAKAT CHAPORI	BHAKAT CHAPORI	18310415305	ULUPAM CHAPORI LP	

19	BHAKAT CHAPORI	BHAKAT CHAPORI	18310415306	MILON MADHUPUR LP	
20	BHAKAT CHAPORI	BHAKAT CHAPORI	18310415307	POKAMURA LP	
21	BHAKAT CHAPORI	BHAKAT CHAPORI	18310415310	JAMUGURI BHAKAT CHAPORI LP	
22	BHAKAT CHAPORI	KARDOI GURI GAON	18310415501	ARUNADOI MES	
23	BHAKAT CHAPORI	KARDOI GURI GAON	18310415503	BHALUKMORA LP	
24	DAKHIN KAMALABARI	SANTIPUR	18310405207	ALIMUR BAMUNGAON LPS	
25	DAKHIN KAMALABARI	SANTIPUR	18310405208	SANTIPUR LPS	
26	DAKHIN KAMALABARI	SANTIPUR	18310405209	107 NO TUNIMUKH LP	
27	DAKHIN KAMALABARI	NAMKATONI	18310405502	68 NO NAMAKATONI LPS	
28	DAKHIN KAMALABARI	NAMKATONI	18310405506	69 NO. NAVAMATI SONARIBARI LP	
29	DAKHIN KAMALABARI	DHAPAK GAON	18310423801	70 NO. DHAPAK GAON LPS	
30	DAKHIN KAMALABARI	DHAPAK GAON	18310423802	KAMALABARI LAKHERAJ MV	
31	DAKHIN KAMALABARI	KARTIK CHAPARI	18310426301	KARTIK CHAPARI LPS	
32	DAKHIN KAMALABARI	KARTIK CHAPARI	18310426302	MEKAHI CHAPORI LP	
33	DAKHIN KAMALABARI	NAM BATIAMARI GAON	18310419101	NAM BATIAMARI LPS	
34	DAKHIN KAMALABARI	NAM BATIAMARI GAON	18310419102	251 NO ALIMUR MISHING LP	
35	BALI CHAPORI	ELENGI	18310429401	PAHU MARA KAIBATA LPS	RUPJIT SAIKIA 8136072086
36	BALI CHAPORI	CHILAKOLA CHAPARI	18310429501	149 NO. NOTUN CHAPARI MISH. LP	
37	BALI CHAPORI	CHILAKOLA CHAPARI	18310429502	PURANA CHAPORI LP	
38	BALI CHAPORI	4 NO KAKORIKATA GAON	18310429703	81 NO. PABANA PAHUMARA LP	
39	BALI CHAPORI	CILAKALA KOIBORTRA	18310430001	21 NO. CILAKALA KOIBORTRA LP	
40	BALI CHAPORI	CILAKALA KOIBORTRA	18310430002	FISHERY ATI LP	
41	BALI CHAPORI	CILAKALA KOIBORTRA	18310430003	KHAKANGURI LP	
42	CHILAKALA	BARUNCHITADHAR	18310403002	CHITADAR CHUK LPS	
43	CHILAKALA	BARUNCHITADHAR	18310403003	CHITADHAR BOKURA LP	
44	CHILAKALA	BARUNCHITADHAR BRINABARI	18310403401	2 NO BARUN CHUK LP	
45	CHILAKALA	BARUNCHITADHAR	18310403005	MALIAM KAMAN LP	
46	CHILAKALA	BARUNCHITADHAR	18310403001	BARUN CHITADHAR BARLUIT T. ME	
47	CHILAKALA	1 NO BARGAYAN	18310403102	1 NO. BALIGAON LP	
48	CHILAKALA	2 NO BARGAYAN	18310403301	82 NO BARGAYAN LPS	
49	CHILAKALA	BARUNCHITADHAR BRINABARI	18310403405	1 NO BORUNCHUK LP	
50	CHILAKALA	BARUNCHITADHAR BRINABARI	18310403405	1 NO BORUNCHUK LP	
51	CHILAKALA	BARUNCHITADHAR BRINABARI	18310403406	AUNIATI BISNUDEV ME	
52	CHILAKALA	3 NO KAKARIKATA	18310426202	22 NO. KAKARIKATA LP	
53	BALIJAN	MALAPINDA MISSING	18310415702	257 NO. BOGORIGURI LP	SAPON DUTTA 9365347614 & 9435803348
54	BALIJAN	KAMALPUR	18310428101	1 NO. KAMAL PUR JANAJATI LPS	

55	BALIJAAN	KAMALPUR	18310428103	NALDOWAR JANAJATI LP	
56	BALIJAAN	KAMALPUR	18310428106	CHELEK CHECHACHUK LP	
57	BALIJAAN	KAMALPUR	18310428107	2 NO. KAMALPUR LP	
58	BALIJAAN	BORDUWAR BALIJAAN	18310428201	LOHIT CHAPARI JANAJATI LPS	
59	BALIJAAN	BORDUWAR BALIJAAN	18310428203	BORDUWAR JANAJATI ME	
60	BALIJAAN	BORDUWAR BALIJAAN	18310428204	BALIJAAN LP	
61	BALIJAAN	BORDUWAR BALIJAAN	18310428207	BALIDUAR LP	
62	GUALGAON	GUWAL GAON	18310415403	6 NO. GOALGAON LPS	
63	GUALGAON	GUWAL GAON	18310415407	POHUMORA LP	
64	GUALGAON	GUWAL GAON	18310415408	SURPAR LP	
65	GUALGAON	BORMUKOLI	18310434501	KOROTIPAR KOIBATRA LP	
66	GUALGAON	MALAPINDA MISSING	18310415703	162 NO. KATHALGURI LP	
67	GUALGAON	MALAPINDA MISSING	18310415704	LOLITY MORANG LP	
68	GUALGAON	MALAPINDA MISSING	18310415705	MALAPINDHA MISHING LP	
69	GUALGAON	MALAPINDA MISSING	18310415706	GOPINATHPUR LP	
70	GUALGAON	BORMUKOLI	18310434503	165 NO. MALAPINDHA KOIBATRA LP	
71	BORGURI	THAKUR SUTI GUALBARI	18310413402	103 NO THAKUR CHUTI LPS	SUNIL BHUYAN 9678651570 & 8876120974
72	BORGURI	BENGENAKALIA POKAJARA MIRI	18310420804	BARUAHBARI JANAJATI LP	
73	JAKAIBOWA	MANIK PATHAR	18310419201	143 NO. MANIKPUR LPS	
74	JAKAIBOWA	NAMONI JAKAIBOWA 3 NO WARD	18310411402	226 NO. BALI JAKAIBOWA LPS	
75	JAKAIBOWA	NAMONI JAKAIBOWA 3 NO WARD	18310411403	BENGENA KOLIA JANAJATI LP	
76	JAKAIBOWA	NAMONI JAKAIBOWA 3 NO WARD	18310411404	AZARGURI LP	
77	JAKAIBOWA	NAMONI JAKAIBOWA 3 NO WARD	18310411405	NAMONI AZARGURI MIRI GAON LP	
78	JAKAIBOWA	NAMONI JAKAIBOWA 3 NO WARD	18310411409	NAMONI JAKAIBOWA ME	
79	JAKAIBOWA	UJANI JAKAI BOWA	18310419402	NAMANI JAKAI BOWA LPS	
80	PAKAJARA	4 NO POKAJORA JOGI GAON	18310412001	125 NO THAN GURI KAMALPUR LPS	
81	PAKAJARA	UJANI JAKAI BOWA	18310419401	SUWANI JAKAI BOWA LPS	
82	PAKAJARA	UJANI JAKAI BOWA	18310419403	90 NO. JAKAI BOWA KOLITAPAR LP	
83	PAKAJARA	BENGENAKALIA POKAJARA MIRI	18310420802	KOLITAPAR MISSING LP	
84	PAKAJARA	BENGENAKALIA POKAJARA MIRI	18310420803	274 NO MERUWABARI LP	
85	PAKAJARA	BENGENAKALIA POKAJARA MIRI	18310420805	THANGURI KAMALPUR LP	
86	PAKAJARA	BENGENAKALIA POKAJARA MIRI	18310420806	M.K.T.C ME	
87	CHAMOGURI	AUNIATI JANGHAL	18310408801	BORAGURI TRIBEL MES	MUKUL MUDOI 9101004728 & 7086421466
88	CHAMOGURI	AUNIATI JANGHAL	18310408803	200 NO. MISHAMARA LPS	
89	CHAMOGURI	CHAMAGURI CHERPAIKHOWA	18310425001	CHERPAIKHUA LPS	
90	CHAMOGURI	CHAMAGURI CHERPAIKHOWA	18310425002	SRI SRI BISHNU DEVE MES	

91	CHAMOGURI	CHAMAGURI CHERPAIKHOWA	18310425003	187 NO. CHAMAGURI KOIBATRA LP	
92	CHAMOGURI	ERI CHAPORI	18310427003	63 NO BAGH GAON JR BASIC	
93	CHAMOGURI	ERI CHAPORI	18310427006	AUNIATI HEM CH DEV ME	
94	CHAMOGURI	MICHAMORA	18310433904	1 NO MICHAMORA LP	
95	CHAMOGURI	MAJOR CHAPARI	18310418704	3 NO. MAJOR CHAPORI LP	
96	CHAMOGURI	MAJOR CHAPARI	18310418705	PEKAMONI LP	
97	CHAMOGURI	MAJOR CHAPARI	18310418706	4 NO. MAJOR CHAPOR LP	
98	KARATIPAR	MALUAL KALITA	18310408502	167 NO SRI RAMPURIA LPS	
99	KARATIPAR	MALUAL KALITA	18310408503	CHARIGHARIA BALIKA LPS	
100	KARATIPAR	MALUAL KALITA	18310408504	7 NO MALUWAL KALITA LPS	
101	KARATIPAR	BEBEJIA OKHALA CHUK	18310409001	168 NO. OKHALA CHUK LPS	
102	KARATIPAR	BEBEJIA OKHALA CHUK	18310409002	169 NO KULI CHAPORI LP	
103	KARATIPAR	BEBEJIA OKHALA CHUK	18310409003	182 NO BEBEJIA LP	
104	KARATIPAR	BEBEJIA OKHALA CHUK	18310409004	170 NO BIROLIPAR LP	
105	KARATIPAR	BEBEJIA OKHALA CHUK	18310409005	AMGURI SR BASIC	
106	KARATIPAR	MAJOR CHAPARI	18310418701	MAJOR CHAPARI JANAJATI MES	PRITOM DAS 9864702400 & 7002386790
107	KARATIPAR	MAJOR CHAPARI	18310418702	64 NO MAZOR CHAPORI LP	
108	KARATIPAR	MAJOR CHAPARI	18310418703	MALAYA CHAPORI LP	
109	MOHORICHUK	MALUAL KALITA	18310408507	1 NO CHARIGHARIA JANAJATI LP	
110	MOHORICHUK	MALUAL MIRI	18310408701	LILABARI LPS	
111	MOHORICHUK	MALUAL MIRI	18310408702	8 NO. MOLUWAL MISSING LPS	
112	MOHORICHUK	MALUAL MIRI	18310408703	163 NO BORGHULI LP	
113	MOHORICHUK	MALUAL MIRI	18310408704	MOHORI CHUK TRIBEL ME	
114	MOHORICHUK	MALUAL MIRI	18310408706	MOHORICHUK JANAJATI LP	
115	MOHORICHUK	MALUAL MIRI	18310408707	NATUN MOHORICHUK [1] LP	
116	MOHORICHUK	BORMUKOLI	18310434502	166 NO. BORMUKOLI LP	
117	HUTAR	BUHA CHAPORI	18310400202	BUHA CHAPARI MES	
118	HUTAR	BUHA CHAPORI	18310400203	BILOTIA LP	
119	HUTAR	BUHA CHAPORI	18310400204	NAGAON CHITOL DUBI LP	
120	HUTAR	CHESUGURI	18310400401	MADARGURI LPS	
121	HUTAR	CHESUGURI	18310400402	PRAGATI MES	
122	HUTAR	CHESUGURI	18310400403	SARU PHAKUWA LPS	
123	HUTAR	HUTAR	18310400502	SIKOLISAPORI HUTAR LPS	
124	HUTAR	HUTAR	18310400503	PANCHARATNA MES	
125	HUTAR	HUTAR	18310400504	RAYATI SAWANI LPS	
126	HUTAR	HUTAR	18310400505	KANGKHA CHAPORI LP	



127	HUTAR	PRAJAP	18310404002	SUBIDHA KOLIA LP	
128	KAMALABARI	LAHALIAL	18310405301	BORITIKA LPS	JOGAN SAIKIA 8472979553
129	KOLIA GAON	NAMANI KALIA	18310430103	BOGENCHUK MIRI LP	SAMUJJAL BORAH 8822202909
130	MADHYA MAJULI	MANIK PATHAR	18310419203	NATUN KHARJANPAR LP	MANURANJAN KALITA 9101409974 9435824941
131	GARAMUR	GOBINPUR (BORSATRA)	18310426701	GOBINPUR LP	
132	MADHYA MAJULI	MANIK PATHAR	18310419204	PURANA KHARJANPAR LP	
133	MICHAMARA	MICHAMORA	18310433901	2 NO MICHAMORA LP	RINKU SAIKIA 6001030965
134	MICHAMARA	SENGELI SUTI MICHAMORA	18310426001	198 NO. KUMOLIA CHAPARI LPS	
135	MICHAMARA	SENGELI SUTI MICHAMORA	18310426002	2 NO KUMOLIA CHAPORI LP	
136	MICHAMARA	SENGELI SUTI MICHAMORA	18310426003	2 NO SENGELISUTI LP	
137	PACHIM AHATGURI	SADHU CHAPORI	18310400801	SADHU CHAPARI LPS	
138	PACHIM AHATGURI	SADHU CHAPORI	18310400803	SADHU CHAPORI GUTUNG LP	
139	PACHIM AHATGURI	CHOYONG KER KER	18310424601	196 NO. KER KER LPS	
140	PACHIM AHATGURI	CHOYONG KER KER	18310424602	197 NO. KER KER NA-CHAPARI LPS	
141	PACHIM AHATGURI	CHOYONG KER KER	18310424603	MADHYA AHATGURI ME	
142	PACHIM AHATGURI	CHOYONG KER KER	18310424604	LUHIT CHAPORI JANAJATI ME	
143	PACHIM AHATGURI	SALPONA GAON	18310426402	232 NO. KONGKURMUKH LP	
144	PACHIM AHATGURI	SALPONA GAON	18310426403	214 NO CHAYANI LP	MONUJYOTI REGON 9101132675
145	PACHIM KAMALABARI	UPPER SONOWAL	18310405801	2 NO UPPER SONOWAL LP	
146	PACHIM KAMALABARI	UPPER SONOWAL	18310405802	142 NO NAM SONOWAL LP	
147	PACHIM KAMALABARI	UPPER SONOWAL	18310405803	UPPER SONOWAL GOVT JR BASIC	
148	PACHIM KAMALABARI	UPPER BARTIAMARI	18310420001	UPPER BARTIAMARI LPS	
149	PACHIM KAMALABARI	UPPER BARTIAMARI	18310420002	UPPER BOTIAMARI GOVT JR BASIC	DINA KANTA DAS 9101469204 & 9435823745
150	PACHIM RANGACHAHI	THAKUR SUTI GUALBARI	18310413403	109 NO GUALBARI MISSING LP	
151	POTIA	CHUMAIMARI GAON	18170401802	PURNADEV LP	DHARMAN PEGU 8011136465 & 9101134518
152	JAMUDCHUK	NAGAN CHUK GAON	18310411001	NAGAN CHUK GATANGA ME	BISHWAJIT KALITA 9101335423
153	JAMUDCHUK	JAMUD CHUK DAMBUKIAL	18170410204	JAMUDCHUK BALICHAPORI ME	
154	JAMUDCHUK	NAGAN CHUK GAON	18310411002	210 NO. NAGAN CHUK LP	
155	KOLIA GAON	JAMUD CHUK DAMBUKIAL	18310410203	DAMBUKIAL LP	SAMUJJAL BORAH 8822202909
156	KOLIA GAON	BARKALIA GAON	18310410304	UTTAR KOLIA BIRINABARI LP	

Among above mentioned schools (area), the following schools are vulnerable during flood, as intensity of flood is more compared to other schools (area).

Sl no	Cluster Name	Village Name	UDISE Code	School Name	Responsible field level functionaries from Edn Dept. (CRCC)
1	AHATGURI	CHESUGURI	18310400405	KATH CHAPORI LP	JAYANTA GOGOI 7896399536

2	AHATGURI	KACHIKATA	18310400601	ADARSHA MES	DINESH DAS 7002032481 & 9435209446
3	AHATGURI	KACHIKATA	18310400602	KAYUM CHAPORI LPS	
4	AHATGURI	KACHIKATA	18310400603	233 NO. KACHIKATA LPS	
5	AHATGURI	PHAKUA	18310400701	216 NO PHAKUA LP	
6	AHATGURI	BARUAH CHUK	18310427401	234 NO. BARUAH CHUK LP	
7	AUNIATI	JUGUNDHARAI	18310405103	204 NO.AUNIATI ALIMUR KAIB. LP	
8	AUNIATI	JUGUNDHARAI	18310405105	AUNIATI CHAMAGURI LP	
9	AUNIATI	LAHALIAL	18310405303	205 NO. KALAKHUWA LPS	
10	BHAKAT CHAPORI	BHAKAT CHAPORI	18310415301	MADARGURI LP	
11	BHAKAT CHAPORI	BHAKAT CHAPORI	18310415302	BHAKAT CHAPARI JANAJATI MES	
12	BHAKAT CHAPORI	BHAKAT CHAPORI	18310415303	TIKIRAI CHAPARI LPS	
13	BHAKAT CHAPORI	BHAKAT CHAPORI	18310415304	222 NO. POMUA LP	
14	BHAKAT CHAPORI	BHAKAT CHAPORI	18310415305	ULUPAM CHAPORI LP	
15	BHAKAT CHAPORI	BHAKAT CHAPORI	18310415306	MILON MADHUPUR LP	
16	BHAKAT CHAPORI	BHAKAT CHAPORI	18310415307	POKAMURA LP	
17	BHAKAT CHAPORI	BHAKAT CHAPORI	18310415310	JAMUGURI BHAKAT CHAPORI LP	
18	BHAKAT CHAPORI	KARDOI GURI GAON	18310415501	ARUNADOI MES	
19	BHAKAT CHAPORI	KARDOI GURI GAON	18310415503	BHALUKMORA LP	
20	DAKHIN KAMALABARI	SANTIPUR	18310405207	ALIMUR BAMUNGAON LPS	
21	DAKHIN KAMALABARI	KARTIK CHAPARI	18310426301	KARTIK CHAPARI LPS	
22	DAKHIN KAMALABARI	KARTIK CHAPARI	18310426302	MEKAHI CHAPORI LP	
23	BORGURI	BENGENAKALIA POKAJARA MIRI	18310420804	BARUAHBARI JANAJATI LP	SUNIL BHUYAN 967865157 & 8876120974
24	JAKAIBOWA	NAMONI JAKAIBOWA 3 NO WARD	18310411402	226 NO. BALI JAKAIBOWA LPS	
25	JAKAIBOWA	NAMONI JAKAIBOWA 3 NO WARD	18310411403	BENGENA KOLIA JANAJATI LP	
26	JAKAIBOWA	NAMONI JAKAIBOWA 3 NO WARD	18310411404	AZARGURI LP	
27	JAKAIBOWA	NAMONI JAKAIBOWA 3 NO WARD	18310411405	NAMONI AZARGURI MIRI GAON LP	
28	JAKAIBOWA	NAMONI JAKAIBOWA 3 NO WARD	18310411409	NAMONI JAKAIBOWA ME	
29	JAKAIBOWA	UJANI JAKAI BOWA	18310419402	NAMANI JAKAI BOWA LPS	
30	PAKAJARA	UJANI JAKAI BOWA	18310419401	SUWANI JAKAI BOWA LPS	
31	PAKAJARA	UJANI JAKAI BOWA	18310419403	90 NO. JAKAI BOWA KOLITAPAR LP	
32	PAKAJARA	BENGENAKALIA POKAJARA MIRI	18310420802	KOLITAPAR MISSING LP	
33	PAKAJARA	BENGENAKALIA POKAJARA MIRI	18310420803	274 NO MERUWABARI LP	
34	PAKAJARA	BENGENAKALIA POKAJARA MIRI	18310420805	THANGURI KAMALPUR LP	
35	PAKAJARA	BENGENAKALIA POKAJARA MIRI	18310420806	M.K.T.C ME	
36	CHAMOGURI	AUNIATI JANGHAL	18310408801	BORAGURI TRIBEL MES	MUKUL MUDOI 9101004728 & 7086421466
37	CHAMOGURI	AUNIATI JANGHAL	18310408803	200 NO. MISHAMARA LPS	

38	CHAMOGURI	CHAMAGURI CHERPAIKHOWA	18310425001	CHERPAIKHUA LPS	
39	CHAMOGURI	CHAMAGURI CHERPAIKHOWA	18310425002	SRI SRI BISHNU DEVE MES	
40	CHAMOGURI	CHAMAGURI CHERPAIKHOWA	18310425003	187 NO. CHAMAGURI KOIBATRA LP	
41	CHAMOGURI	ERI CHAPORI	18310427003	63 NO BAGH GAON JR BASIC	
42	CHAMOGURI	ERI CHAPORI	18310427006	AUNIATI HEM CH DEV ME	
43	CHAMOGURI	MICHAMORA	18310433904	1 NO MICHAMORA LP	
44	CHAMOGURI	MAJOR CHAPARI	18310418704	3 NO. MAJOR CHAPORI LP	
45	CHAMOGURI	MAJOR CHAPARI	18310418705	PEKAMONI LP	
46	CHAMOGURI	MAJOR CHAPARI	18310418706	4 NO. MAJOR CHAPOR LP	
47	KARATIPAR	MALUAL KALITA	18310408502	167 NO SRI RAMPURIA LPS	
48	KARATIPAR	MALUAL KALITA	18310408503	CHARIGHARIA BALIKA LPS	
49	KARATIPAR	MALUAL KALITA	18310408504	7 NO MALUWAL KALITA LPS	
50	KARATIPAR	BEBEJIA OKHALA CHUK	18310409001	168 NO. OKHALA CHUK LPS	
51	KARATIPAR	BEBEJIA OKHALA CHUK	18310409002	169 NO KULI CHAPORI LP	
52	KARATIPAR	BEBEJIA OKHALA CHUK	18310409003	182 NO BEBEJIA LP	
53	KARATIPAR	BEBEJIA OKHALA CHUK	18310409004	170 NO BIROLIPAR LP	
54	KARATIPAR	BEBEJIA OKHALA CHUK	18310409005	AMGURI SR BASIC	
55	KARATIPAR	MAJOR CHAPARI	18310418701	MAJOR CHAPARI JANAJATI MES	
56	KARATIPAR	MAJOR CHAPARI	18310418702	64 NO MAZOR CHAPORI LP	
57	KARATIPAR	MAJOR CHAPARI	18310418703	MALAYA CHAPORI LP	
58	MOHORICHUK	MALUAL KALITA	18310408507	1 NO CHARIGHARIA JANAJATI LP	
59	MOHORICHUK	MALUAL MIRI	18310408707	NATUN MOHORICHUK [1] LP	
60	HUTAR	BUHA CHAPORI	18310400202	BUHA CHAPARI MES	PRITOM DAS 9864702400 & 7002386790
61	HUTAR	BUHA CHAPORI	18310400203	BILOTIA LP	
62	HUTAR	BUHA CHAPORI	18310400204	NAGAON CHITOL DUBI LP	
63	HUTAR	CHESUGURI	18310400401	MADARGURI LPS	
64	HUTAR	CHESUGURI	18310400402	PRAGATI MES	
65	HUTAR	CHESUGURI	18310400403	SARU PHAKUWA LPS	
66	HUTAR	HUTAR	18310400502	SIKOLISAPORI HUTAR LPS	
67	HUTAR	HUTAR	18310400503	PANCHARATNA MES	
68	HUTAR	HUTAR	18310400504	RAYATI SAWANI LPS	
69	HUTAR	HUTAR	18310400505	KANGKHA CHAPORI LP	
70	HUTAR	PRAJAP	18310404002	SUBIDHA KOLIA LP	
71	MICHAMARA	MICHAMORA	18310433901	2 NO MICHAMORA LP	RINKU SAIKIA 6001030965
72	MICHAMARA	SENGELI SUTI MICHAMORA	18310426001	198 NO. KUMOLIA CHAPARI LPS	
73	MICHAMARA	SENGELI SUTI MICHAMORA	18310426002	2 NO KUMOLIA CHAPORI LP	

74	MICHAMARA	SENGELI SUTI MICHAMORA	18310426003	2 NO SENGELISUTI LP
75	PACHIM AHATGURI	SADHU CHAPORI	18310400801	SADHU CHAPARI LPS
76	PACHIM AHATGURI	SADHU CHAPORI	18310400803	SADHU CHAPORI GUTUNG LP
77	PACHIM AHATGURI	CHOYONG KER KER	18310424601	196 NO. KER KER LPS
78	PACHIM AHATGURI	CHOYONG KER KER	18310424602	197 NO. KER KER NA-CHAPARI LPS
79	PACHIM AHATGURI	CHOYONG KER KER	18310424603	MADHYA AHATGURI ME
80	PACHIM AHATGURI	CHOYONG KER KER	18310424604	LUHIT CHAPORI JANAJATI ME
81	PACHIM AHATGURI	SALPONA GAON	18310426402	232 NO. KONGKURMUKEH LP
82	PACHIM AHATGURI	SALPONA GAON	18310426403	214 NO CHAYANI LP

**As per earlier evidence probable lists of schools which may affected in the flood during summer**

Sl no	Cluster Name	Village Name	UDISE Code	School Name	Responsible field level functionaries from Edn Dept. (CRCC)
1	BHAKATIDUAR	DEORI GAON (9)	18310415901	RANGALIBAHAR LPS	AMARJIT PAYENG 9101158458
2	BONGAON	BON GAON	18310401005	UJANI BONGAON LP	
3	BONGAON	JOGI GAON	18310401301	134 NO JOGI GAON LPS	
4	BONGAON	JOGI GAON	18310401301	134 NO JOGI GAON LPS	
5	DAKHINPAT	KARHAL GAON 9 NO. (GROIMARI)	18310405901	224 NO AFALAMUKH PRI SCHOOL	GUNAKANTA HAZARIKA 7002079118
6	DAKHINPAT	DAKHINPAT KOIBATRA GAON	18310406204	15 NO DAKHINPAT KOIBATRA LP	
7	DAKHINPAT	DAKHINPAT KUMAR GAON (1)	18310406301	DAKHINPAT GAULABARI LPS	
8	DAKHINPAT	DAKHINPAT KUMAR GAON (1)	18310406302	137 NO DAKHINPAT KUMAR GAON	
9	DAKHINPAT	DAKHINPAT KUMAR GAON (1)	18310406304	BORA KALITA LP	
10	DAKHINPAT	DAKHINPAT SATRA	18310406501	DAKHINPAT MV	
11	SALMARA	KAMJAN ALENGI	18310401603	131 NO SALMORA KOIBARTA LPS	
12	SALMARA	BECHAMORA MISSING GAON	18310406001	119 NO BORBUKA MISING PRIMARY	
13	SALMARA	BORBOKA	18310406101	17 NO BECHAMARA LPS	
14	SALMARA	DAKHINPAT KOIBATRA GAON	18310406202	ALIMUR DAKHINPAT KAIBARTA PS	
15	SALMARA	KAMJAN ALENGI	18310401601	132 NO KAMJAN ALENGI LPS	
16	SALMARA	BORBOKA PATHAR (A)	18310406701	SALMORA MV	
17	HALADHIBARI	SONOWAL KACHARI	18310409502	UJANI SONOWAL KACHARI LP	MITRANATH MILI 9365120679
18	HALADHIBARI	TAKAR CHUK KOLAKUTUM	18310414702	DHONKHEHONA LP	
19	HALADHIBARI	SONOWAL KACHARI	18310409503	32 NO. SONOWAL KACHARI LP	
25	JENGRAI	JENGARI CHAPARI	18310417701	75 NO JENGARI BALI CHAPARI LPS	Utpal Doley 8638471730 9395367178
26	LACHAN GAON	BANARIYA CHAPORI	18310413602	140 NO BANARIYA CHAPORI LP	BIPUL PANGING 9957650974 & 6001878099
27	LACHAN GAON	BALIGAON	18310420103	LACHAN CHAPORI LP	
28	LACHAN GAON	BALIGAON	18310420104	LACHAN CHAPORI JANAJATI ME	
29	LACHAN GAON	BALIGAON	18310420105	UJANI LACHAN CHAPORI LP	
30	LACHAN GAON	BALIGAON	18310420107	MADHYA LACHAN GAON JANAJATI LP	
31	LACHAN GAON	CHIKARI GAON	18310422001	34 NO. CHIKARI KATHALGURI LPS	
32	LACHAN GAON	CHIKARI GAON	18310422006	CHIKARI BALIPATTY LP	
33	LUITPORIA	PUNIA MOYONGIA	18310409302	SAKUN SUTI MAYANGIA LPS	
34	LUITPORIA	PUNIA MOYONGIA	18310409303	201 NO. GOSAI BARI LPS	
35	LUITPORIA	MAYENGIA TATIBARI GAON	18310409601	MAYANGIA BALIKA LP	

36	LUITPORIA	MAYENGIA TATIBARI GAON	18310409602	CHATAI PUR LPS	
37	LUITPORIA	2 NO PANIKHATI	18310432303	CHAPORI MISSING LP	
38	MERAGARH	GAYAN CHUK	18310413505	14 NO MERAGARH LP	DINA KANTA DAS 9101469204 9435823745
39	MOWAMARI	BALIGAON	18310420101	NAMANI LACHAN GAON LPS	PRASANTA PRAN DOLEY 7896582449
40	MOWAMARI	PHUTCHANG KANDULIMARI	18310409402	96 NO. PHUT CHANG LPS	
41	MOWAMARI	1 NO PANIKHATI	18310429102	PANI KHATI THANAGURI LPS	
42	MOWAMARI	1 NO PANIKHATI	18310429103	MOWAMARI BALIKA LP	
43	MOWAMARI	LACHAN BALIGAON	18310434001	33 NO LACHAN BALIGAON LP	
44	JENGRAI MOGHUWA CHUK	JENGRAI	18310417903	JENGRAI GYANUDOI LP	BIMAN BORAH 9707242715
45	NA BHANGAMUKH	7 NO BOKAJAN	18310416103	NA BHANGA MUKH LP	
46	NA BHANGAMUKH	7 NO BOKAJAN	18310416104	MADHYA BOKAJAN AZARGURI LP	
47	NA BHANGAMUKH	7 NO BOKAJAN	18310416105	115 NO. BAPUCHOLA LP	
48	NA BHANGAMUKH	HOWLI BAHPARA	18310416501	120 NO NATUN BECHAMORA LP	
49	NA BHANGAMUKH	HOWLI BAHPARA	18310416502	MANIK HAULI JANAJATI LP	
50	NA BHANGAMUKH	HOWLI BAHPARA	18310416503	HAULI BAHPARA LP	
51	RATANPUR LAHAN	BANARIYA CHAPORI	18310413601	139 NO BANARIYA CHAPARI LPS	MRIDUL KUMAR NATH 8135063890 & 9707081133
52	RATANPUR GYAN	OGURI BAGH PAM	18310414402	KOTAI NAHARANI LPS	
53	RATANPUR GYAN	OGURI BAGH PAM	18310414403	ADARSHA DALANI LP	
54	RATANPUR GYAN	OGURI BAGH PAM	18310414404	169 NO. BOKAJAN AMGURI LP	
55	RATANPUR GYAN	OGURI BAGH PAM	18310414405	AMGURI JANAJATI ME	
56	RATANPUR GYAN	OGURI BAGH PAM	18310414406	OUGURI BAGHPAM LP	DHARMAN PEGU 9101134518
57	POTIA	CHUMAIMARI GAON	18170401802	PURNADEV LP	

9.1 Among above mentioned schools (area), the following schools are vulnerable during flood, as intensity of flood is more compared to other schools (area).

Sl no	Cluster Name	Village Name	UDISE Code	School Name	Responsible field level functionaries from Edn Dept. (CRCC)
1	DAKHINPAT	KARHAL GAON 9 NO. (GOROIMARI)	18310405901	224 NO AFALAMUKH PRI SCHOOL	GUNAKANTA HAZARIKA 7002079118
2	DAKHINPAT	DAKHINPAT KOIBATRA GAON	18310406204	15 NO DAKHINPAT KOIBATRA LP	
3	DAKHINPAT	DAKHINPAT KUMAR GAON (1)	18310406301	DAKHINPAT GAULABARI LPS	
4	DAKHINPAT	DAKHINPAT KUMAR GAON (1)	18310406304	BORA KALITA LP	
5	DAKHINPAT	DAKHINPAT SATRA	18310406501	DAKHINPAT MV	
6	SALMARA	BECHAMORA MISSING GAON	18310406001	119 NO BORBUKA MISING PRIMARY	
7	SALMARA	BORBOKA	18310406101	17 NO BECHAMARA LPS	

8	SALMARA	DAKHINPAT KOIBATRA GAON	18310406202	ALIMUR DAKHINPAT KAIBARTA PS	
9	SALMARA	KAMJAN ALENGI	18310401601	132 NO KAMJAN ALENGI LPS	
10	SALMARA	BORBOKA PATHAR (A)	18310406701	SALMORA MV	
11	LACHAN GAON	BANARIYA CHAPORI	18310413602	140 NO BANARIYA CHAPORI LP	
12	LACHAN GAON	BALIGAON	18310420103	LACHAN CHAPORI LP	
13	LACHAN GAON	BALIGAON	18310420104	LACHAN CHAPORI JANAJATI ME	
14	LACHAN GAON	BALIGAON	18310420105	UJANI LACHAN CHAPORI LP	
15	LACHAN GAON	BALIGAON	18310420107	MADHYA LACHAN GAON JANAJATI LP	
16	RATANPUR LAHAN	BANARIYA CHAPORI	18310413601	139 NO BANARIYA CHAPARI LPS	BIPUL PANGING 9957650974  BIMAN BORAH 9707242715

### 1. Precautionary measures before flood

The CRCCs will inform all Principal /HT to keep their valuable documents and materials in safe custody before flood as precautionary measures to minimize damage.

### 2. Steps during flood

The CRCCs will report immediately to **Sri Debajit Das, JE, SSA, Majuli**, Ph 9435512079, as he is the member of task force for Ujani Majuli revenue circle as notified by Hon'ble Deputy commissioner, Majuli, dated 08/06/2021 and to **Sri Monoj Dowarah, CRCC**, Naya Bazar & Borbil (Mobile no:-8638373852 as he is the **nodal officer** with proper evidence, like photographs of damage, news clips etc if any school submerged /eroded in the flood.

The BEEO & BMC Majuli and DIS, Majuli will be in touch with DDMA and Circle office, Ujani Majuli and apprised him regularly .

### 3. Initiative after Flood

Immediately after flood specially drinking water facility, toilets, classroom and kitchen shed of all affected schools will be clean and sanitized with help of PHE department.

If any damage occurs during flood JE will submit plan estimate after visiting the site and with proper evidence through District Project Engineer, SSA, Majuli.

### 1. Precautionary measures before flood

The CRCCs will inform all Principal /HT to keep their valuable documents and materials in safe custody before flood as precautionary measures to minimize damage.

### 2. Steps during flood

The CRCCs will report immediately to **Sri Devajit Kalita, DPE, SSA, Majuli**, Ph 9435095824, as he is the member of task force for Majuli revenue circle as notified by Hon'ble Deputy commissioner, Majuli, dated 08/06/2021 and to **Sri Dambarudhar Nath, CRCC** Borguri (Mobile no 7002909935) as he is the **nodal officer** with proper evidence, like photographs of damage, news clips etc if any school submerged /eroded in the flood.

The BEEO & BMC Majuli and DIS, Majuli will be in touch with DDMA and Circle office, Majuli and apprised him regularly.

### 3. Initiative after Flood

Immediately after flood specially drinking water facility, toilets, classroom and kitchen shed of all affected schools will be clean and sanitized with help of PHE department.

If any damage occurs during flood JE will submit plan estimate after visiting the site and with proper evidence through District Project Engineer, SSA Majuli.

### 10. Database of vulnerable groups of people- Children, Pregnant and lactating Women, Persons with Disability.

Sl No	Name of Sector	Name Supervisor with Contact No	Village	Name of AWC	Name of AWW	Contact no of AWW	PM	LM	0-6M	6m to 3 yrs	3yrs-6 yrs	Nos of PwD
1	Kamalabari	Jyoti Barik 6000123545	Kamalabari Chariali	kamalabari sadar	Dipanjali Dutta	7578054754	0	0	0	11	17	1
2	Kamalabari	Jyoti Barik 6000123545	Bezgaon	Bhugpur	Gunada Borah	9957186349	2	2	2	1	9	4
3	Kamalabari	Jyoti Barik 6000123545	Uriampara	Uriampara	Subarna Saikia	8403906251	0	3	3	6	7	0
4	Kamalabari	Jyoti Barik 6000123545	Borhulla	Borhulla	Babi Borah	8638171974	5	3	3	19	24	1
5	Kamalabari	Jyoti Barik 6000123545	Kerela gaon	Kerela gaon	Amila Bhuyan	9957187125	3	2	2	13	14	0
6	Kamalabari	Jyoti Barik 6000123545	Kathanibari	Kathanibari	Jharna Borah	9508329125	1	0	1	13	13	2
7	Kamalabari	Jyoti Barik 6000123545	Kerela gaon	Udoipur Kerelagaon(M)	Rita Devi gusami	9101148778	1	0	0	1	2	0
8	Kamalabari	Jyoti Barik 6000123545	Firm Tini Ali, kamalabari	Firm Tini Ali	Jyoti Phukan	9707692773	2	1	1	21	18	1
9	Kamalabari	Jyoti Barik 6000123545	Alisiga	Alisiga Doria(M)	Binu Hazarika	9957187112	1	0	0	4	8	2
10	Kamalabari	Jyoti Barik 6000123545	Buha Kalita	Buha Kalita	Banti Khaund Hazarika	9957187350	2	2	2	6	9	2
11	Kamalabari	Jyoti Barik 6000123545	Borbari	Borbari	Mina Saikia	9957187556	3	2	2	11	10	4
12	Kamalabari	Jyoti Barik 6000123545	Upparkatani	Upparkatani	Expired	no	0	2	2	3	9	1
13	Kamalabari	Jyoti Barik 6000123545	Doria	Doria	Retired	No	0	2	2	10	12	6
14	Kamalabari	Jyoti Barik 6000123545	Belesudhiya	Belesudhiya(M)	Swarnali Devi	9101809751	1	3	3	6	8	2
15	Kamalabari	Jyoti Barik 6000123545	Uriampara	Uriampara Tunipar(M)	Manju Baruah Borah	9864742719	0	1	1	8	0	0
16	Kamalabari	Jyoti Barik 6000123545	Mahanpur	Mohanpur Motia bari	Dipti Saikia	9954350134	1	2	2	9	7	2
17	Kamalabari	Jyoti Barik 6000123545	Uriampara	Bhogpur Uriampara(M)	Bandana Borah Hazarika	9957186412	0	1	1	5	9	0
18	Kamalabari	Jyoti Barik 6000123545	Bengenaati Satra	Bengenaati Satra	Rupa Dutta	9957186466	0	1	1	10	14	3
19	Kamalabari	Jyoti Barik 6000123545	Bengenaati Satra	Bengenaati D. par(M)	Nilakhi Dutta	9957188155	0	3	3	9	7	4
20	Kamalabari	Jyoti Barik 6000123545	Pohardia	Pohardia	Rashmi Rekha Saikia	9957186679	0	1	1	4	8	0
21	Kamalabari	Jyoti Barik 6000123545	Deodiaati	Deodiaati	Bina Saikia	9957186474	3	3	3	10	6	1
22	Kamalabari	Jyoti Barik 6000123545	Rajgurubari Gaon	Rajgurubari	Expired	No	0	2	2	4	9	0
23	Kamalabari	Jyoti Barik 6000123545	Kamalpur	Kamalpur	Ranjuli Baruah	9957187680	1	2	2	13	10	3
24	Kamalabari	Jyoti Barik 6000123545	2 No Mohkhuti	2 No Mohkhuti	Bhadrawati Payeng	9957186648	2	3	3	15	21	2
25	Kamalabari	Jyoti Barik 6000123545	Sokoritika	Sokoritika(M)	Monimai Payeng	9957137322	1	2	2	8	16	3
26	Kamalabari	Jyoti Barik 6000123545	Tamuloni	Tamuloni	Lily Nagtey Doley	9957187273	3	4	4	24	13	7
27	Kamalabari	Jyoti Barik 6000123545	3 No Mohkhuti	3 No Mohkhuti	Puspa Borah	9957187217	1	0	0	12	7	0
28	Kamalabari	Jyoti Barik 6000123545	Motiabari Missing	Motiabari Missing(M)	Ritumoni Chentey	6003392219	1	0	0	13	9	0
29	Kamalabari	Jyoti Barik 6000123545	Bali Gaon Missing	Bali Gaon Missing(M)	Minu Pagag	9957186489	0	2	2	9	11	2
30	Kamalabari	Jyoti Barik 6000123545	Derger Sonowal	Derger Sonowal	Lilawati Regan	9957186629	3	3	3	11	18	2
31	Kamalabari	Jyoti Barik 6000123545	Randhanichuk Bahpora	Randhanichuk Bahpora	Baby Regan	9957188003	5	5	5	21	41	7
32	Kamalabari	Jyoti Barik 6000123545	Khurahula	Khurahula	Anjumoni Bora	6000379464	0	5	5	15	13	5
33	Kamalabari	Jyoti Barik 6000123545	Maj Gaon	Maj Gaon	Arupa Das	6002189804	7	4	4	19	23	6
34	Kamalabari	Jyoti Barik 6000123545	Sonari Bari	Sonari Bari	Rashmi rekha Hazarika	9957188378	2	6	6	26	38	5
35	Kamalabari	Jyoti Barik 6000123545	Bhekulimari	Bhekulimari	Dipti Tamuli Das	9957188600	0	2	2	10	12	3
36	Kamalabari	Jyoti Barik 6000123545	santipur	santipur	Madhuri Das	8720949358	21	1	1	14	15	5

37	Kamalabari	Jyoti Barik 6000123545	Kharisakhoa	Kharisakhoa	Dipali Borah	9508204338	2	4	4	16	15	2
38	Kamalabari	Jyoti Barik 6000123545	Boritika	Boritika	Bulbul Dutta	6000982146	2	0	0	14	23	5
39	Kamalabari	Jyoti Barik 6000123545	Jugunidhari	Jugunidhari	Kunja Saikia	9957188318	1	2	2	13	12	1
40	Kamalabari	Jyoti Barik 6000123545	Namoni Bortani	Namoni Bortani	Bharati Borah Hazarika	9957188309	0	0	0	8	15	1
41	Kamalabari	Jyoti Barik 6000123545	Jugunidhari Mini	Jugunidhari Mini(M)	Ruli Saikia	9957188322	3	3	3	23	17	1
42	Kamalabari	Jyoti Barik 6000123545	Bortani	Bortani	Ila Hazarika	9957188307	1	2	2	4	10	2
43	Kamalabari	Jyoti Barik 6000123545	Namkatoni	Namkatoni	Jyoti Borah	6001090414	3	3	3	9	10	2
44	Kamalabari	Jyoti Barik 6000123545	Namkatoni	2 No Namkatoni	Biju Kakati	9365262616	2	0	0	7	10	4
45	Kamalabari	Jyoti Barik 6000123545	Laholial	Laholial	Nirada Borah	9957188305	3	4	4	9	15	6
46	Kamalabari	Jyoti Barik 6000123545	Bokura	Bokura	Labanya Boarh	8134952964	1	1	1	10	14	0
47	Kamalabari	Jyoti Barik 6000123545	Tikirai Chapori	Tikirai Chapori	Niru Sekonidhora	9508673985	1	3	3	14	12	2
48	Kamalabari	Jyoti Barik 6000123545	Bamun gaon	Bamun gaon(M)	Alpana Kalita	9957188416	2	0	0	2	6	1
49	Kamalabari	Jyoti Barik 6000123545	2 No Upper Sonowal	2 No Upper Sonowal	Juriti Payeng	8752018334	5	6	6	40	31	6
50	Kamalabari	Jyoti Barik 6000123545	Kaniajan	Kaniajan	Ripika Mili	9678355418	1	7	7	21	23	1
51	Kamalabari	Jyoti Barik 6000123545	2 no Botiamari	2 no Botiamari	Sapna Bhuyan	984447159	1	4	4	22	18	2
52	Kamalabari	Jyoti Barik 6000123545	Nam sonowal	Nam sonowal	Rita Borah	9864977224	0	0	0	9	12	2
53	Kamalabari	Jyoti Barik 6000123545	Kartik Chapori	Kartik Chapori	Dipti Mili	9957189074	1	7	7	11	16	3
54	Kamalabari	Jyoti Barik 6000123545	Mekhai Chapori	Mekhai Chapori(M)	Anjumoni Mili	9957189193	4	5	5	15	19	4
55	Kamalabari	Jyoti Barik 6000123545	Botiamari	Botiamari	Biju Payeng	9957189015	0	4	4	11	15	2
56	Kamalabari	Jyoti Barik 6000123545	Dhapak	Dhapak	Smriti rekha Tako	9957189031	2	6	6	28	28	8
57	Kamalabari	Jyoti Barik 6000123545	Alimur Missing	Alimur Missing	Dipa Gam Pamegam	9957188774	0	2	2	19	13	6
58	Kamalabari	Jyoti Barik 6000123545	Natun Kamalabari Satra	Natun Kamalabari Satra	Banti Karikar	9957189221	0	1	1	3	5	3
59	Rawanapar	Aroti Deka 9127247065	Chumoimari	Chumoimari	Bhureswari Pegu	9957189324	2	2	2	26	42	4
60	Rawanapar	Aroti Deka 9127247065	Hokunamukh	Hokunamukh	Anjana Pegu	9957189373	1	1	1	12	9	1
61	Rawanapar	Aroti Deka 9127247065	Patia gaon	Patia gaon	Niva Saikia	9957189382	0	1	1	9	11	2
62	Rawanapar	Aroti Deka 9127247065	Kamargaon	Kamargaon	Vacant	No	0	0	0	5	5	1
63	Rawanapar	Aroti Deka 9127247065	Chapori Gowal	Chapori Gowal	Rekha Saikia Rajkhowa	9957189602	1	2	2	8	14	3
64	Rawanapar	Aroti Deka 9127247065	Bihimpur	Bihimpur	Rashmi Saikia	9957189685	2	2	2	11	16	5
65	Rawanapar	Aroti Deka 9127247065	Rawanapar	Dhupiyachuk	Trishna Borah Ozah	9957189690	0	0	0	0	1	3
66	Rawanapar	Aroti Deka 9127247065	Rawnagaon	Rawnagaon	Vacant	No	0	1	1	12	9	4
67	Rawanapar	Aroti Deka 9127247065	Rawnapar gaon	Rawnapar Besic	Itamoni saikia	9957189768	0	1	1	9	14	3
68	Rawanapar	Aroti Deka 9127247065	Oudobi gaon	Rawnapar Oudobi	Vacant	No	0	1	0	8	7	0
69	Rawanapar	Aroti Deka 9127247065	Natun Chamaguri Satra	Natun Chamaguri Satra	Sikha Borah ozah	9957189910	1	3	3	7	6	2
70	Rawanapar	Aroti Deka 9127247065	Potiyari	Potiyari	Rima Bora Baruah	9957190034	1	1	1	7	9	1
71	Rawanapar	Aroti Deka 9127247065	Thakurbari	Thakurbari	Sweety Das	9957190627	6	3	3	12	14	3
72	Rawanapar	Aroti Deka 9127247065	Sensuwabalichapori	Sensuwabalichapori	Gitanjali Das	6901079132	2	3	3	23	25	3
73	Rawanapar	Aroti Deka 9127247065	Buhasensuwa Missing	Buhasensuwa Missing	Rijumoni Mili	9957190387	3	2	2	20	31	1
74	Rawanapar	Aroti Deka 9127247065	Buhasensuwa	Buhasensuwa	Lily Das	9957190451	4	3	3	12	22	5
75	Rawanapar	Aroti Deka 9127247065	Burhasensuwa	Majarbari Alengtiati	Jayamoni Das	9957190466	6	3	3	30	24	2
76	Rawanapar	Aroti Deka 9127247065	Dekasensuwa	Dekasensuwa	Retired	Retired	1	3	3	11	14	11



77	Rawanapar	Aroti Deka 9127247065	Thakurbari Belaguri	Thakurbari Belaguri	Nibedita Sarmah	9957190215	1	1	1	9	9	0
78	Rawanapar	Aroti Deka 9127247065	Natun Chamaguri Satra	Bonkhuwa chuk	Papori pachani Borah	7099091347	0	2	2	7	11	3
79	Rawanapar	Aroti Deka 9127247065	Mekheli Gaon	Mekheli Gaon	Ranjuli Bhuyan	9957190764	3	3	3	7	17	7
80	Rawanapar	Aroti Deka 9127247065	Sumaimari	Uppar Sumaimari	Pramila Pegu	8724924129	2	2	2	15	24	4
81	Rawanapar	Aroti Deka 9127247065	Sumaimari	Namani Sumaimari	Runu Saikia	9957191075	1	1	1	9	13	1
82	Rawanapar	Aroti Deka 9127247065	Totaya Gaon	Totaya (Mini)	Moni Bhuyan	9957189646	0	0	0	3	6	1
83	Rawanapar	Aroti Deka 9127247065	Charinga Ati	Charinga Ati	Retired	Retired	1	0	0	5	11	2
84	Rawanapar	Aroti Deka 9127247065	Hokunamukh	Hokunamukh Pavkhua(M)	Rumi Payun	9957189376	0	1	1	4	6	1
85	Rawanapar	Aroti Deka 9127247065	Totaya	Totaya	Bhagyawati Saikia	9957191146	1	0	0	6	11	3
86	Rawanapar	Aroti Deka 9127247065	Borbila Gaon	Borbila(M)	Rinku Saikia	9957189886	0	0	0	3	6	1
87	Rawanapar	Aroti Deka 9127247065	Dekasensuwa	Bishnupur Kaibatra(M)	Mamoni Das	9957190193	1	1	1	6	15	2
88	Rawanapar	Aroti Deka 9127247065	Buhasensuwa	Buhasensuwa Kaibatra(M)	Swarnalata Das	9957190363	2	2	2	9	9	1
89	Rawanapar	Aroti Deka 9127247065	Kamargaon	Kamargaon Bhati(M)	Sabitarani Borah	8478105678	0	1	1	5	6	0
90	Rawanapar	Aroti Deka 9127247065	Potia gaon	Potiya Tunipar(M)	Rupa Boarh	9957191366	0	0	0	6	6	1
91	Rawanapar	Aroti Deka 9127247065	Chumoimari	Belaguri Kutumchuk(M)	Rumi Pegu	9957191572	0	1	1	3	10	1
92	Rawanapar	Aroti Deka 9127247065	Thakurbari	Bhakatpur Thakurbari(M)	Parishmita Das	8812896971	1	1	1	4	8	0
93	Sriluit	Lily Baruah 8822106792	Bhakat chapori gaon	Ulpam(M)	Maya Dolley	6900670118	0	3	3	6	13	2
94	Sriluit	Lily Baruah 8822106792	Bhimpora gaon	Bhimpara	Nilima Chekanidhara	9401740967	2	1	1	13	11	3
95	Sriluit	Lily Baruah 8822106792	Modarguri gaon	Modarguri	Swarna Saikia	8876083357	1	0	0	5	10	0
96	Sriluit	Lily Baruah 8822106792	Pamua Gaon	1 No Ari Chapori	Kusum Devi	6000824545	2	1	1	5	11	0
97	Sriluit	Lily Baruah 8822106792	Bhalukmara Gaon	Bhalukmara	Archana Hazarika	9957024423	0	2	2	9	10	1
98	Sriluit	Lily Baruah 8822106792	Kordoiguri	Kordoiguri	Phula Saikia	9957291870	1	0	0	13	19	2
99	Sriluit	Lily Baruah 8822106792	Malapindha Koibatta Gaon	3 No Malapindha	Hema Probha Das	789606548	1	6	6	29	35	10
100	Sriluit	Lily Baruah 8822106792	Bormukali Gaon	Bormukali	Deepa Das	9435123655	1	1	1	18	10	3
101	Sriluit	Lily Baruah 8822106792	Bormukali Gaon	Amlakhiguri(M)	Toramai Das	9431341096	1	1	1	7	9	4
102	Sriluit	Lily Baruah 8822106792	Malapindha Gaon	Malapindha Agharia(M)	Bishwaprava Misong	9957195365	0	0	0	8	26	1
103	Sriluit	Lily Baruah 8822106792	Malapindha Gaon	Lality Morang	Madhusmita Mili	9954984378	4	0	0	12	17	2
104	Sriluit	Lily Baruah 8822106792	Kothalguri gaon	Kothalguri	Anumai Taid	9957195686	7	4	4	25	46	4
105	Sriluit	Lily Baruah 8822106792	Selek Sesa Chuk	Selek Sesa Chuk	Gunada pathari	9957195713	1	2	2	13	23	1
106	Sriluit	Lily Baruah 8822106792	1 no Kamalpur gaon	2 No Molapindha	Rakhya Taid	9957195856	3	5	5	28	29	1
107	Sriluit	Lily Baruah 8822106792	Kamalpur Gaon	1 No Kamalpur	Jibeswari Kuli	9957195857	3	96	9	30	43	3
108	Sriluit	Lily Baruah 8822106792	Balijan Gaon	Balijan	NiruMai Kuli	9957196080	5	5	5	19	41	3
109	Sriluit	Lily Baruah 8822106792	Borduwa Gaon	Luhit Chapori	Madhabi Morang	9957196144	1	5	5	35	40	1
110	Sriluit	Lily Baruah 8822106792	Borduwa Gaon	Madhupur	Jushna Doley	8011630355	1	4	4	21	23	3
111	Sriluit	Lily Baruah 8822106792	Adi Alengi Satra	Adi-Alengi	nabanita Saikia	9957196356	3	4	4	8	7	5
112	Sriluit	Lily Baruah 8822106792	Bhakat chapori gaon	Milan Madhupur	nirupama Baruah	9957196452	1	1	1	13	12	5
113	Sriluit	Lily Baruah 8822106792	Adi Alengi Satra	Gobinpur Adi-Alengi	Senimai Mudoi	9957196459	0	0	0	0	5	6
114	Sriluit	Lily Baruah 8822106792	Borduwa Gaon	Bordowa	Biva Doley	9957196474	4	4	4	21	37	3
115	Sriluit	Lily Baruah 8822106792	Malapindha Gaon	Molapindha Gopinathpur	Chitra Pegu	8474803978	1	1	1	10	14	1
116	Sriluit	Lily Baruah 8822106792	Guwalgaon	Guwalgaon	Retired	9957196845	0	0	0	5	18	4
117	Sriluit	Lily Baruah 8822106792	Malapindha Gaon	Malapindha	Sangita Doley	9957196915	1	2	2	12	21	1

118	Sriluit	Lily Baruah 8822106792	Malapindha Gaon	Malapindha Labapur (M)	Vacant	NO	1	2	2	7	8	0
119	Sriluit	Lily Baruah 8822106792	Karatpier Kaibatta Gaon	Karatipar Kaibatra(M)	Dulumoni Medhi	9957197149	3	5	5	10	19	3
120	Sriluit	Lily Baruah 8822106792	Malapindha Gaon	1 No Malapindha	Kumari Sarah	9957194429	3	4	4	21	34	3
121	Sriluit	Lily Baruah 8822106792	Nalduar gaon	Nalduar	Minakhi Kutum	9957196491	8	4	4	49	55	3
122	Pokajora	Rinku Baruah 8133810609	Namoni Jankaibuewa	Namoni Jakaibowa	Punyeswari Pagag	9957320299	0	0	0	14	19	5
123	Pokajora	Rinku Baruah 8133810609	Gereki Gaon	Gereki Bhuramara	Vacant	Vacant	5	2	2	21	28	7
124	Pokajora	Rinku Baruah 8133810609	Bokabil Gaon	Bokabil Missing	Aiseng Kaman	9957320317	0	2	2	12	14	1
125	Pokajora	Rinku Baruah 8133810609	Natun Khalihamari	Natun Khalihamari Mini(M)	Mamoni Hazarika	9957320354	1	2	2	10	12	2
126	Pokajora	Rinku Baruah 8133810609	Hazarikachuk	Hazarikachuk	Prabina Boruah	9957320376	0	1	1	7	16	4
127	Pokajora	Rinku Baruah 8133810609	Ajarguri gaon	Ajarguri	Junumoni Mili	9957320392	1	2	2	7	12	0
128	Pokajora	Rinku Baruah 8133810609	Sengelibari Gaon	Sengelibari	Rekha Nath	9957320395	1	3	3	11	12	4
129	Pokajora	Rinku Baruah 8133810609	Mohkhuti Bonia Gaon	Mohkhuti Bonia	Sikha Bharali	9957320397	1	2	2	9	15	1
130	Pokajora	Rinku Baruah 8133810609	Suwani Jakaibuwa Gaon	Suwani Jokaibowa Mini(M)	Bina Tayung	9957320420	2	3	3	13	16	1
131	Pokajora	Rinku Baruah 8133810609	Kulamua gaon	Dileswar chuk	Gunawati Pegu	9957320467	0	3	3	5	13	2
132	Pokajora	Rinku Baruah 8133810609	Siyal Chapor Gaon	Siyal Chaopori Mini(M)	Dipali Mili Pagag	9957320472	1	0	0	8	22	1
133	Pokajora	Rinku Baruah 8133810609	Balijakaibowa Gaon	Balijakaibowa	Rumi Pegu	7099091348	3	3	3	17	29	4
134	Pokajora	Rinku Baruah 8133810609	Kulamua gaon	Kulamua	Rimolata Payeng	9957320593	3	0	0	3	15	1
135	Pokajora	Rinku Baruah 8133810609	Miligaon	Mili Gaon Mini(M)	Mridula Mili Pagag	9957321098	0	0	0	3	7	0
136	Pokajora	Rinku Baruah 8133810609	Tengaguri Gaon	Tengaguri Mini (M)	Basanti Mili	9957320627	0	2	2	3	9	0
137	Pokajora	Rinku Baruah 8133810609	1 No Morituni gaon	1 No Morituni	Pronita Regon	9957320637	4	2	2	15	12	4
138	Pokajora	Rinku Baruah 8133810609	Thanaguri Gaon	Thanaguri Mini (M)	Gita Payeng Mili	9957320642	5	2	2	29	31	0
139	Pokajora	Rinku Baruah 8133810609	Natun Kamalabari Gaon	Natun Kamalabari Koibartta	Jilimai Das	9957320651	4	2	2	17	20	4
140	Pokajora	Rinku Baruah 8133810609	Kalitapar Gaon	kalitapar	Irawati Payeng Narah	9957320662	7	3	3	35	49	1
141	Pokajora	Rinku Baruah 8133810609	Kahardubi Gaon	Kahardubi	Gitamoni Pagag Payeng	9957320708	2	1	1	18	21	4
142	Pokajora	Rinku Baruah 8133810609	Deodiaati Gaon	Deodiaati Mini (M)	Rupali Saikia	9957320749	1	1	1	6	9	0
143	Pokajora	Rinku Baruah 8133810609	Natun Gereki pohardia Gaon	Natun Gereki Pohardia	Vacant	Vacant	1	3	3	8	6	0
144	Pokajora	Rinku Baruah 8133810609	Khalihamari Gaon	Kholihamari	Kunja Borah	9957320765	2	2	2	12	14	4
145	Pokajora	Rinku Baruah 8133810609	Bhugpur Pomua Mishing Gaon	Pomua Missing	Chandmai Ngate	9957320799	0	1	1	12	21	0
146	Pokajora	Rinku Baruah 8133810609	Bogoriguri gaon	Bogoriguri	Anjita Mili Pagag	9957320917	3	3	3	16	21	2
147	Pokajora	Rinku Baruah 8133810609	Pokajora Gaon	Pokajora	Rupa Boruah	9957320921	1	2	2	10	16	11
148	Pokajora	Rinku Baruah 8133810609	Baruahbari Gaon	Boruabari	Renu Borah Nath	9957320936	3	3	3	4	11	0
149	Pokajora	Rinku Baruah 8133810609	Balichapori	Balichapori	Bonti Nath	9957320957	1	3	3	16	21	5
150	Pokajora	Rinku Baruah 8133810609	Amaguri Rongdoi Gaon	Amaguri Rongdoi	Anjani Das	9957320988	1	2	2	5	19	5
151	Pokajora	Rinku Baruah 8133810609	Ujani Jokaibowa	Ujani Jokaibowa	Aparajita payeng	9957321092	2	3	3	27	25	0
152	Pokajora	Rinku Baruah 8133810609	Sarderchuk	Mohkhuti Bonia Mini(M)	Monju Medhi	9957320397	2	0	0	7	6	1
153	Pokajora	Rinku Baruah 8133810609	Milampur pagagchuk	Milampur Pogagchuk Mini(M)	Nasmoti Kaman	9957231098	2	1	1	19	13	5
154	Pokajora	Rinku Baruah 8133810609	Bogoriguri gaon	Uttar Bogoriguri Mini(M)	Jiboni Kaman Pagag	9957321142	1	1	1	10	12	0
155	Pokajora	Rinku Baruah 8133810609	3 no Mohkhuti Gaon	2 No Mohkhuti Mini(M)	Nomita Mili Payeng	7099081198	1	0	0	9	20	1
156	Garamur	Jyoti Barik 6000123545	Garamur Bor Satra	Garamur Bor Satra	Renu Borah	8473976169	5	4	4	15	18	2
157	Garamur	Jyoti Barik 6000123545	Garamur Saru Satra	Garamur Saru Satra	Anu Borah	9707287980	1	2	2	8	12	4

158	Garamur	Jyoti Barik 6000123545	Milanpur	Milanpur	Retired	Retired	0	0	0	15	19	4
159	Garamur	Jyoti Barik 6000123545	Madhupur Gaon	Jugipathar	Asharani Borah	6000376778	2	0	0	6	11	3
160	Garamur	Jyoti Barik 6000123545	Santipur	Santipur	Papori Nath	9435519799	2	2	2	5	5	3
161	Garamur	Jyoti Barik 6000123545	Sarjan Na-satra	Sarjan Na-satra	Panati Saikia	9531271442	2	0	0	11	5	1
162	Garamur	Jyoti Barik 6000123545	Mohkina Gaon	Mohkina Tini Ali	Tustimoni Gayan	9957616617	5	3	3	22	24	3
163	Garamur	Jyoti Barik 6000123545	Mohkina Gaon	Mohkina Gaon	Kanu Saikia	7086130962	4	3	3	12	18	3
164	Garamur	Jyoti Barik 6000123545	Garamur Satra	Garamur Sadar	Ruprekha Bora	7637875639	2	1	1	7	39	3
165	Garamur	Jyoti Barik 6000123545	Bishnupur	Bishnupur	Ranu Dutta Nath	9435961035	2	5	5	15	11	1
166	Garamur	Jyoti Barik 6000123545	Gobinpur Gaon	Garamur Gobinpur	Bina Saikia Dutta	8822750996	2	3	3	11	12	1
167	Garamur	Jyoti Barik 6000123545	Gopalpur Gaon	Gopalpur	Junu Dutta	9435707317	2	1	1	12	7	3
168	Garamur	Jyoti Barik 6000123545	Khunachuk	Khunachuk	Purnima Hazarika	8822812013	3	6	6	11	16	3
169	Garamur	Jyoti Barik 6000123545	Pahumara Balichapori	Pahumara Balichapori	Kamala Dutta	8811923403	3	1	1	16	24	2
170	Garamur	Jyoti Barik 6000123545	Balichapori Alengi Gaon	Alengi	Ranju Bora	8011165632	0	0	0	4	2	3
171	Garamur	Jyoti Barik 6000123545	Birinabari	Birinabari	Subha Bharali	8486936972	5	6	6	33	31	5
172	Garamur	Jyoti Barik 6000123545	Balichapori gaon	Balichapori Gobinpur	Retired	Retired	4	4	4	13	11	3
173	Garamur	Jyoti Barik 6000123545	Chitadar Chariali Gaon	Karpungpuli	Nijara Doley	8812001088	0	2	2	9	11	0
174	Garamur	Jyoti Barik 6000123545	Madhupur Gaon	Madhupur Missing	Appun Doley	6003285573	2	2	2	12	18	1
175	Garamur	Jyoti Barik 6000123545	Madhupur Gaon	Khantapar(M)	Monumati Ghosh	9127259049	1	0	0	4	5	2
176	Garamur	Jyoti Barik 6000123545	Phutuki Gaon	Phutuki - A	Chenemai Mili	8811856516	5	5	5	11	5	3
177	Garamur	Jyoti Barik 6000123545	Sonapar Gaon	Phutuki - B	Biju Dutta Borah	7637924417	4	1	1	20	19	9
178	Garamur	Jyoti Barik 6000123545	Phutuki Gaon	Garamur Futuki	Deepti Gam	9365100538	5	1	1	11	22	0
179	Garamur	Jyoti Barik 6000123545	Phutuki Gaon	Athiyaguri(M)	Vacant	Vacant	1	0	0	6	5	0
180	Garamur	Jyoti Barik 6000123545	Chitadar Bukura Gaon	Chitadar Bokura	Ranamai Samua	9707684214	0	1	1	7	9	1
181	Garamur	Jyoti Barik 6000123545	Borgayan Gaon	1 No Borgaya	Rupali Payeng	6000591937	5	5	5	38	31	5
182	Garamur	Jyoti Barik 6000123545	Borunchuk Gaon	Borunchuk (Mini)	Priti Payeng	7896404546	2	3	3	26	18	6
183	Garamur	Jyoti Barik 6000123545	Chilakala Missing Gaon	Chilakala Missing	Trishna Morang	6002885717	1	2	2	17	25	2
184	Garamur	Jyoti Barik 6000123545	Natun Chapori Arjunguri	Natun Chapori Arjunguri	Rekhamoni Doley	9954166093	0	0	0	4	13	1
185	Garamur	Jyoti Barik 6000123545	2 No Borgaya gaon	2 No Borgaya	Sailya Pahadi	8403992932	10	7	7	43	36	9
186	Garamur	Jyoti Barik 6000123545	Chitadarchuk Gaon	Chitadarchuk	Sewali Kaman	8812812514	7	4	4	44	53	3
187	Garamur	Jyoti Barik 6000123545	Phutuki Gaon	Fulbari	Bina Doley	7896635575	1	2	2	4	8	0
188	Garamur	Jyoti Barik 6000123545	Garamur Manikachapori gaon	Manika Chapori	Retired	Retired	1	0	0	6	18	0
189	Garamur	Jyoti Barik 6000123545	Kharjanpar Gaon	Purana Kharjanpar	Junu Das	9365622027	4	4	4	23	27	4
190	Garamur	Jyoti Barik 6000123545	Dhekiajuli gaon	Dhekiajuli	Moni Medhi	7086417386	1	7	7	27	33	8
191	Garamur	Jyoti Barik 6000123545	Kharjanpar Gaon	Kharjanpar	Binita Das	6001760996	1	6	6	18	29	2
192	Garamur	Jyoti Barik 6000123545	Kakarikata gaon	Kakarikata	Anima Das	8486904887	1	6	6	24	31	10
193	Garamur	Jyoti Barik 6000123545	Chilakala Gaon	Ujani Chilakala	Jasudha Hazarika	9387112565	5	7	7	22	31	1
194	Garamur	Jyoti Barik 6000123545	Purana Chapori gaon	Purana Chapori	Namita Taid	6001639405	4	1	1	12	17	5
195	Garamur	Jyoti Barik 6000123545	Chilakala Gaon	Chilakala kaibatra	Sampa Das	7896817111	4	2	2	22	20	5
196	Garamur	Jyoti Barik 6000123545	Kakarikata Pawna	Kakarikata Pawna	Amia Bhadra	9678877652	4	6	6	22	20	8
197	Garamur	Jyoti Barik 6000123545	Chilakala Gaon	Chilakala Bhati(M)	Putali Das	9365039399	1	0	0	15	31	2
198	Garamur	Jyoti Barik 6000123545	Chilakala Gaon	Pub - Chilakala	Rajashree Medhi	6002580374	3	2	2	15	20	6

199	Garamur	Jyoti Barik 6000123545	Morituni gaon	2 No Morituni	Ati Mili	9957145084	1	2	2	12	19	13
200	Garamur	Jyoti Barik 6000123545	Kakarikata gaon	Pachim Kakarikata	Rubi Das	9101455817	3	3	3	20	22	2
201	Garamur	Jyoti Barik 6000123545	Sonapur Chitadarchuk Gaon	Sonapur Chitadar(M)	Sunali Payeng	9957686844	0	0	0	6	13	0
202	Garamur	Jyoti Barik 6000123545	Kakarikata Pabna Gaon	Ujani Kakarikata Pabna	Gitanjali Das	6001403855	4	4	4	18	27	1
203	Garamur	Jyoti Barik 6000123545	Namoni Manika chapor	Manika Chapor (Mini)	Juri Kalita	8011537835	1	2	2	10	10	2
204	Karatipar	Lily Baruah 8822106792	Misamora gaon	Muluksonchuk	Gita Patir	9401268756	0	2	2	3	16	0
205	Karatipar	Lily Baruah 8822106792	Misamora gaon	Kumalia Chapor	Molobika Doley	6001993402	1	2	2	11	7	1
206	Karatipar	Lily Baruah 8822106792	Misamora gaon	2 No Missamara	Runu Doley	7678960302	0	1	1	11	16	0
207	Karatipar	Lily Baruah 8822106792	Misamora gaon	Missamara old	Bichitra Kumbang	7086578182	4	1	1	13	18	2
208	Karatipar	Lily Baruah 8822106792	Misamora gaon	Missamara New	Rita Pegu	9435961094	1	1	1	9	10	0
209	Karatipar	Lily Baruah 8822106792	Misamora gaon	Kankan Chapor(M)	Rinkumoni Tayung	9954136755	2	4	4	9	15	3
210	Karatipar	Lily Baruah 8822106792	Cherepaikhua gaon	Gendhuwa Chapor	Anima Pegu	9401836517	3	0	0	16	15	0
211	Karatipar	Lily Baruah 8822106792	Cherepaikhua gaon	Cherepaikhuwa	Lalita Doley	9476926214	0	2	2	16	21	0
212	Karatipar	Lily Baruah 8822106792	Cherepaikhua gaon	Natun Cherepaikhuwa	Banti Doley	6003139027	0	1	1	10	13	0
213	Karatipar	Lily Baruah 8822106792	Cherepaikhua gaon	Jawboni Chuburi	Rashmirekha Patir	9401324474	0	2	2	10	20	0
214	Karatipar	Lily Baruah 8822106792	Major Chapor	3 No Major Chapor(M)	Sunia Mili	9957192552	5	5	5	23	30	2
215	Karatipar	Lily Baruah 8822106792	Major Chapor	Pikamoni	Juri Doley	9401830645	3	1	1	4	12	1
216	Karatipar	Lily Baruah 8822106792	Kuli chapor	Moiya Chapor	Junumoni Tayung	9954166026	1	2	2	14	21	0
217	Karatipar	Lily Baruah 8822106792	Kuli chapor	Modhupur Chapor	Malobika Doley Patir	9401586027	1	1	1	6	13	3
218	Karatipar	Lily Baruah 8822106792	Sriram Puria Gaon	Siram Chaporii	Gitali Pegu	6003016821	0	2	2	7	12	1
219	Karatipar	Lily Baruah 8822106792	Kuli chapor	Kuli Chapor	Prava Kuli	9101427358	1	4	4	13	17	1
220	Karatipar	Lily Baruah 8822106792	Ukhalchuk Gaon	Jugal Chuburi	Jyotilota Pegu	9101978254	1	3	3	4	10	1
221	Karatipar	Lily Baruah 8822106792	Ukhalchuk Gaon	UkhalChuk	Archana Pegu	6002879906	4	2	2	13	7	0
222	Karatipar	Lily Baruah 8822106792	Charigharia gaon	Charighria	Julimai Pegu	6026040034	3	1	1	14	20	2
223	Karatipar	Lily Baruah 8822106792	Charigharia gaon	Borjan	Swarnali Doley	6002536959	2	3	3	10	12	3
224	Karatipar	Lily Baruah 8822106792	Mohorichuk	Maidhya Moluwal	Maladevi Doley	6000918385	7	1	1	22	27	4
225	Karatipar	Lily Baruah 8822106792	Maharichuk	Moluwal Missing	Bina Doley	9132394525	1	2	2	20	21	1
226	Karatipar	Lily Baruah 8822106792	Maharichuk	Natun Moharichuk	Elajyoti Doley	6003192660	2	4	4	19	16	1
227	Karatipar	Lily Baruah 8822106792	Lilabari Gaon	Lilabari (Mini)	Manjuri Doley	8011142735	3	4	4	8	22	1
228	Karatipar	Lily Baruah 8822106792	Maharichuk	Maharichuk	Junali Doley	6002040976	6	7	7	34	37	7
229	Karatipar	Lily Baruah 8822106792	Borghuli gaon	Borghuli	Ranjita Pegu	8876581195	2	0	0	7	16	1
230	Karatipar	Lily Baruah 8822106792	Misamora gaon	Missamora Chapor	Basanti Pegu	7637955519	2	3	3	10	20	1
231	Karatipar	Lily Baruah 8822106792	Sriram Puria Gaon	Sirampur	Padumi Doley	9401832421	0	0	0	12	25	0
232	Karatipar	Lily Baruah 8822106792	Misamora gaon	Missamara Dumchuk(M)	Surabhi Kutum	8812029175	1	2	2	6	18	0
233	Karatipar	Lily Baruah 8822106792	Mohorichuk gaon	Moluwal Gobarchuk(M)	Suna Lagachu	6003016821	1	1	1	16	9	0
234	Karatipar	Lily Baruah 8822106792	Misamora gaon	2 No Misa- Bhupenchuk(M)	Manjumoni Pegu	8011310038	2	2	2	8	11	0
235	Karatipar	Lily Baruah 8822106792	Major Chapor	Majar Chapor	Kalpana Kuli	9957193562	0	3	3	6	21	0
236	Karatipar	Lily Baruah 8822106792	Misamora gaon	Purana Missamara(M)	Rina Pegu	7896460657	2	2	2	6	13	4
237	Karatipar	Lily Baruah 8822106792	Misamora gaon	1 No Misa- Bhanganmari(M)	Rachaya Doley	6001757497	1	0	0	13	11	2
238	Karatipar	Lily Baruah 8822106792	Gopalchuk gaon	Gopalchuk Birsochuburi(M)	Pallabi Pegu	9577265373	1	2	2	15	21	0

239	Karatipar	Lily Baruah 8822106792	Misamora gaon	Sengelsuti Namsing(M)	Rekhamoni Doley	9401682761	2	1	1	8	10	0
240	Karatipar	Lily Baruah 8822106792	Gopalchuk gaon	Kerker	Trishna Pegu	8753919947	0	1	1	10	12	0
241	Karatipar	Lily Baruah 8822106792	Gopalchuk gaon	Gopal Chuk	Namita Doley	8761940227	2	2	2	10	19	0
242	Karatipar	Lily Baruah 8822106792	Sadhuchapori gaon	sadhu Chapori	Anjan Patir	9101419967	0	2	2	6	15	0
243	Karatipar	Lily Baruah 8822106792	Bebejia Gaon	Bebezia	Binu Medhi	9476527935	2	1	1	11	10	1
244	Karatipar	Lily Baruah 8822106792	Bebejia Gaon	Luhitparia Bebezia	Deepali Das	9101419967	0	2	2	7	8	2
245	Karatipar	Lily Baruah 8822106792	Chamaguri Gaon	3 No Ari Chapori	Bakuli Das	6000933671	1	2	2	18	22	1
246	Karatipar	Lily Baruah 8822106792	Chamaguri gaon	Bokura	Retired	RETIRED	0	0	0	1	5	0
247	Karatipar	Lily Baruah 8822106792	Baghgaon	Baghgaon	Niru Bora	9476760558	0	0	0	10	10	0
248	Karatipar	Lily Baruah 8822106792	Moluwal kalita Gaon	Moluwal Kalita	Retired	RETIRED	1	1	1	5	13	0
249	RANGACHAHI	Runu Gogoi 7086422891	Ranga chahi	Ranga chahi AWC	Vacant	8472979391(AWH)	2	4	4	8	12	3
250	RANGACHAHI	Runu Gogoi 7086422891	Guwala bari	Guwala bari AWC	PRONITA SAIKIA	8011159717	3	4	3	7	10	7
251	RANGACHAHI	Runu Gogoi 7086422891	83 No. Pahunara Nath Gaon	83 No. Pahunara Nath Gaon	KANAKLATA BORAH	9864038643	2	3	2	5	7	3
252	RANGACHAHI	Runu Gogoi 7086422891	208No. Pahunara kalita	208No. Pahunara kalita	VACANT	VACANT	1	2	2	4	6	8
253	RANGACHAHI	Runu Gogoi 7086422891	Ranga chahi Nikinikhuwa	Ranga chahi Nikinikhuwa	DEBOBALA SAIKIA	9435765420	2	2	1	3	4	12
254	RANGACHAHI	Runu Gogoi 7086422891	185 No.Sunari Ati M.V.	185 No.Sunari Ati M.V.	MRIDUMONI NATH	9864038646	4	1	2	3	5	5
255	RANGACHAHI	Runu Gogoi 7086422891	122No. Sunari Ati	122No. Sunari Ati	LAKHIMAI NATH	9864831092	1	2	2	4	6	4
256	RANGACHAHI	Runu Gogoi 7086422891	Rangachahi Citalpur	Rangachahi Citalpur	SABITA SAIKIA	9864038649	1	2	3	5	8	1
257	RANGACHAHI	Runu Gogoi 7086422891	123No. Nagaon Gosaibari	123No. Nagaon Gosaibari	KUNJALATA DEVI	6001433587	1	3	2	5	7	7
258	RANGACHAHI	Runu Gogoi 7086422891	186 No.Nagaon Jamoguri	186 No.Nagaon Jamoguri	BRINDA BORAH	8812813109	0	2	0	2	2	0
259	RANGACHAHI	Runu Gogoi 7086422891	184No. Ranga chahi Rupjyoti	184No. Ranga chahi Rupjyoti	LILA PROVA DEVI	6002655980	4	0	1	1	2	4
260	RANGACHAHI	Runu Gogoi 7086422891	124 No. Madhya Pahunara	124 No. Madhya Pahunara	DIPTI DEVI	9864038655	0	1	1	2	3	7
261	RANGACHAHI	Runu Gogoi 7086422891	Rangachahi Borbam	Rangachahi Borbam	MIRA NATH	9864038656	0	1	2	3	5	1
262	RANGACHAHI	Runu Gogoi 7086422891	Dhuwasala Missing Mini	Dhuwasala Missing Mini	RITA GNATEY	7086844462	3	2	7	9	16	0
263	RANGACHAHI	Runu Gogoi 7086422891	121 No. Jurbil Bonia	121 No. Jurbil Bonia	PROTIMA KAKOTI	6000391568	5	7	2	9	11	7
264	RANGACHAHI	Runu Gogoi 7086422891	131 No. Bhuramora	131 No. Bhuramora	JYOTI DAS	8474843566	1	2	1	3	4	2
265	RANGACHAHI	Runu Gogoi 7086422891	Sukan Suti Bonia	Sukan Suti Bonia	GUNOLATA BONIA	9864038661	3	1	1	2	3	4
266	RANGACHAHI	Runu Gogoi 7086422891	134No. Kharkati Bonia	134No. Kharkati Bonia	RITAMONI HAZARIKA	7638068662	3	1	6	7	13	5
267	RANGACHAHI	Runu Gogoi 7086422891	120 No. Bornolini	120 No. Bornolini	AMIYA TAID RISONG	9401576824	1	6	1	7	8	1
268	RANGACHAHI	Runu Gogoi 7086422891	125 No.Guwala bari Mising	125 No.Guwala bari Mising	RATNESWARI PAYENG	6000602868	4	1	6	7	13	2
269	RANGACHAHI	Runu Gogoi 7086422891	130 No. Thakur Suti	130 No. Thakur Suti	AMIYA PAHADI	9864038668	2	6	5	11	16	1
270	RANGACHAHI	Runu Gogoi 7086422891	127 No. Rangachahi Mising	127 No. Rangachahi Mising	BHONIMAI PAYENG	7086863270	5	5	1	6	7	8
271	RANGACHAHI	Runu Gogoi 7086422891	Dhuwasala Mising	Dhuwasala Mising	RUPAMONI CHINTEY	9864038670	2	1	4	5	9	0
272	RANGACHAHI	Runu Gogoi 7086422891	Ranuka chuck Polashbari	Ranuka chuck Polashbari	RANI NARAH GNATEY	9101971671	4	4	1	5	6	3
273	RANGACHAHI	Runu Gogoi 7086422891	Kathoni Ati	Kathoni Ati	PRATIMA BARUAH	9864038672	2	1	0	1	1	1
274	RANGACHAHI	Runu Gogoi 7086422891	Pohumara Balichapori	Pohumara Balichapori	SARUMAI NATH	9365985710	3	0	1	1	2	5
275	RANGACHAHI	Runu Gogoi 7086422891	Jamaguri L.P.	Jamaguri L.P.	RUMI SAIKIA	8134939697	0	1	2	3	5	0
276	RANGACHAHI	Runu Gogoi 7086422891	232 No. Jurbil Mising	232 No. Jurbil Mising	JYOTIMONI PAYENG	6002126067	1	2	1	3	4	4
277	RANGACHAHI	Runu Gogoi 7086422891	Guwala bari Mini	Guwala bari Mini	PODUMI BORAH	9864038681	5	1	3	4	7	4
278	RANGACHAHI	Runu Gogoi 7086422891	Bhulachuk Mini	Bhulachuk Mini	BISON TI DOLEY PAYENG	9864038682	0	3	0	3	3	1

279	RANGACHAHI	Runu Gogoi 7086422891	Balidubi Thakursuti Mini	Balidubi Thakursuti Mini	JUNMONI PADUN	9864038683	4	0	0	13	21	0
<b>Total:</b>							<b>536</b>	<b>694</b>	<b>603</b>	<b>3294</b>	<b>4333</b>	<b>704</b>

SL. No.	Name of the Circle	Name of AWC	Name of AWW	Contact Number of AWW	No. of PM	No. of LM	Category 0-6m	Category 6m-3Y	Category 3Y-6Y	No. of PWD Person
1	Bongaon	Bongaon Bhati	Smti. Hinu Borah	7086537722	1	3	3	9	13	1
2	Bongaon	Pukhuriparia	Smti. Abanti Chamua	7896230402	0	2	2	7	7	0
3	Bongaon	Ujani Bongaon	Smti. Lakhi Bharali	6001528792	1	1	1	11	5	2
4	Bongaon	Jugi Bonia	Smti. Inumai Bharali	9531340925	1	1	1	15	24	4
5	Bongaon	Bongaon Kaibatra(M)	Smti. Mintu Das	8751954915	3	1	1	10	11	3
6	Bongaon	Dhuwachala	Smti. Rubi Bhuyan	8134981427	2	2	2	13	14	5
7	Bongaon	Dhuwachala Garh	Smti. Mamoni Saikia	8473079562	1	4	4	9	13	1
8	Bongaon	Dhu- janajati(M)	Smti Lakhimai Patir	9678432150	1	1	1	7	6	0
9	Bongaon	Puramchuk(M)	Smti Popi Borborah	9678276468	1	2	2	6	3	0
10	Bongaon	Chamaguri Bonia	Retired	Retired	6	2	2	15	17	9
11	Bongaon	Chamaguri Bonia 2	Smti Purnima Bharali	9365497033	6	2	2	11	16	4
12	Bongaon	Dolani Chamaguri	Smti Binu Saikia	9954756417	0	1	1	3	3	1
13	Bongaon	Mudoichuk	Retired	Retired	0	1	1	6	9	5
14	Bongaon	Purana Chamaguri	Smti Kobita Saikia	6002399142	3	2	2	6	6	3
15	Bongaon	Karhalgaon gayanchuk	Smti Grihalakshmi Bhuyan	6000840747	1	0	0	14	10	3
16	Bongaon	Meragarh Jugipathar	Retired	Retired	0	0	0	0	2	0
17	Bongaon	Mudoigaon	Smti Nilima Saikia	9365186364	1	2	2	12	12	10
18	Bongaon	Jugi Gaon	Smti Usha Nath	9435823736	1	2	2	7	10	2
19	Bongaon	1 No Karhalgaon	Smti Junu Borah	8011134712	3	4	4	16	7	0
20	Bongaon	Chenimara Santipur	Smti Tutumoni Kalita	8473069238	3	4	4	31	43	8
21	Bongaon	Da- Kumargaon	Smti Sura Kalita	8761855561	3	1	1	11	12	6
22	Bongaon	Nawsali	Smti Runumi Dutta	8471881466	0	4	4	4	3	1
23	Bongaon	Bessamara Missing	Smti Liliprobha Doley	7896583080	0	4	4	6	7	1
24	Bongaon	Bessamara	Smti Dipanjali Hazarika	9707305509	0	1	1	9	9	0
25	Bongaon	Dakhinpat Kaibatra-1	Smti Kanaklota Das	7086902905	4	2	2	26	49	7
26	Bongaon	Dakhinpat Kaibatra-2	Smti Dulumoni Das	9577977613	4	5	5	11	32	5
27	Bongaon	Afalamukh	Smti kusum Das	9678347309	4	4	4	16	23	1
28	Bongaon	Kalitagaon(M)	Smti Rita Bora	9854880092	1	2	2	5	10	3
29	Bongaon	Dighali Gaon(M)	Smti Rinju Bora Saikia	9859498834	3	2	2	3	14	2
30	Bongaon	Ashami satra	Smti Putali Saikia	6001746191	0	0	0	2	6	0
31	Bongaon	Guwalabari	Smti Bina Kalita	9954165678	0	0	0	3	5	3
32	Bongaon	Kamjan Alengi	Retired	Retired	1	2	2	6	9	2
33	Bongaon	salmara kaibatra	Smti Rupali Das	9707565205	2	2	2	5	14	3
34	Bongaon	Meragarh(M)	Smti Pronita Borborah	7896898147	2	1	1	11	20	2

35	Bongaon	Borboka	Retired	Retired	2	3	3	9	9	1
36	Bongaon	salmara Borboka(M)	Smti Rina Hazarika	8751871932	2	2	2	7	6	0
37	Bongaon	2 No Karhalgaon	Smti Sama Bharali	8133802174	1	2	2	18	28	9
38	Bongaon	salmara santipou	Smti Mira Bharali	9854205693	1	2	2	10	8	4
39	Bongaon	Da- pat Purani satra	Smti Bhadrawati Dutta	9707041639	1	1	1	9	11	2
40	Bongaon	salmara Bessamara	Smti Juri Devi	9954854524	2	2	2	9	6	2
41	Bongaon	Borboka Pathar	Smti Binita Pegu	7896742774	2	2	2	2	9	0
42	Bongaon	Ujani Kumargaon	Smti Bobita Kalita	6000824559	3	2	2	8	13	6
43	Bongaon	Dhu-Goroimari(M)	Smti Laboinya Borah	8135064137	1	0	0	2	0	0
44	Bongaon	Bongaon Pukhuriparia(M)	Smti Rasmi Bhuyan	0	1	1	1	5	4	0
45	Bongaon	Namoni-Kumar-nadipar(M)	Smti Songita Saikia	8136069801	1	1	1	8	11	5
46	PHULONI	1 NO KALIYA	RUNUMAI GAM	9864038416	5	5	5	49	29	4
47	PHULONI	1 NO PHULONI	ABANITA HAZARIKA	9864038417	1	0	0	11	9	3
48	PHULONI	KARKICHUK MISING	MINATI PATIR	9864038418	0	1	4	18	26	2
49	PHULONI	KARKICHUK LAHON	ANITA MILI	9864038423	2	1	1	10	12	2
50	PHULONI	GATIWOLA	RINA BORAH	9864038425	0	1	1	6	16	1
51	PHULONI	JAMUDCHUK	ANIMA NARAH	9864038429	2	0	0	16	29	3
52	PHULONI	2 NO BOR KALIYA	ARATI MILI	9864038430	0	1	1	21	23	5
53	PHULONI	KARKICHUK KUHIYARBARI	RENU KHONIKAR NATH	9864038431	3	3	3	13	6	4
54	PHULONI	ULUWONI KARKICHUK	JINTUMONI MILI	9864038432	0	1	1	9	9	1
55	PHULONI	NAMONI PHULONI	NIRU SAIKIA	9864038434	2	2	2	3	10	0
56	PHULONI	NAGANCHUK	ARUNI PAYENG	9864038435	0	1	1	4	16	2
57	PHULONI	2 NO PHULONI 56	ANIMA BORAH	9864038436	1	3	3	11	14	6
58	PHULONI	DAMBUKIYAL	RUNUMAI TAID	9864038437	0	0	0	9	19	1
59	PHULONI	BAIKUNTHAPURI	RUMU MILI PAYENG	9864038440	0	2	2	11	15	2
60	PHULONI	GATANGAPAR	DIPAMONI CHINTEY	9864038441	1	0	0	3	5	0
61	PHULONI	UJANI LAHON	MAINOBOTI MILI	9864038442	2	2	2	11	10	0
62	PHULONI	UTTAR BIRINABARI	SITUMONI PAYENG NARAH	9864038443	0	0	0	19	35	5
63	PHULONI	UJANI PULUNGANI	DIPALI GAYN BORAH	9864038445	0	1	1	3	11	1
64	PHULONI	JAMUWONI	RITA SAIKIA	9864038447	3	1	1	4	7	1
65	PHULONI	SIMOLUGURI	PRIYANKA MILI	9864038449	1	3	3	14	13	1
66	PHULONI	UJANI ULUWONI	DIPAMONI MILI	9864038450	2	1	1	10	12	1
67	PHULONI	NAMONI NAGANCHUK	MONI MAI MILI NARAH	9864038452	0	1	1	10	11	0
68	PHULONI	SILONGPUR KOLIYA	ABONTI NARAH	9864038454	3	5	5	26	29	6
69	PHULONI	LAHON JAN DUM CHUBURI	JINUMONI MILI	9864038456	4	1	1	11	10	3
70	PHULONI	ULUWONI CHELEK	JUTILOTA DOLEY	9864038457	1	0	0	9	16	0
71	PHULONI	PHULESWARI LP	SABITA MILI PEGU	9864038459	1	0	0	4	13	3
72	PHULONI	PHULONI CHARIALI	JURI POVA BORUAH	9864038462	4	2	2	21	24	3
73	PHULONI	UJANI CHANDIRAM CHUBURI	KINUMONI MILI	9864038463	3	1	1	9	11	0
74	PHULONI	UJANI DAMBUKIYAL	GUNOMAI TAID	9864038464	8	5	5	13	23	5
75	PHULONI	UJANI JAMUDCHUK	RUPALI PAMEGAN NARAH	9864038466	3	2	2	22	19	3
76	PHULONI	GATIWOLA MINI	RUNUMONI SAIKIA	9864038469	0	0	0	0	6	0

77	PHULONI	MADHYA PHULONI MINI	BULU SAIKIA BORAH	9864038470	1	1	1	2	9	2
78	PHULONI	3 NO PHULONI	DIPALI BORUAH NATH	9864038471	1	2	2	14	23	3
79	PHULONI	2 NO PHULONI 206	RASHMI REKA BHUYAN	9864038474	3	3	3	6	15	3
80	PHULONI	PULUNGANI	MINAKSHI GAYAN	9678724633	2	1	1	4	13	2
81	RANGACHAHI	Ranga chahi AWC	Vacant	8472979391(AWH)	2	4	5	7	9	3
82	RANGACHAHI	Guwala bari AWC	PRONITA SAIKIA	8011159717	3	4	4	17	51	7
83	RANGACHAHI	83 No. Pahunara Nath Gaon	KANAKLATA BORAH	9864038643	2	3	3	16	8	3
84	RANGACHAHI	208No. Pahunara kalita	VACANT	VACANT	1	2	2	12	20	8
85	RANGACHAHI	Ranga chahi Nikinikhuwa	DEBOBALA SAIKIA	9435765420	2	2	2	14	13	12
86	RANGACHAHI	185 No.Sunari Ati M.V.	MRIDUMONI NATH	9864038646	4	1	1	7	17	5
87	RANGACHAHI	122No. Sunari Ati	LAKHIMAI NATH	9864831092	1	2	2	8	13	4
88	RANGACHAHI	Rangachahi Citalpur	SABITA SAIKIA	9864038649	1	2	2	6	6	1
89	RANGACHAHI	123No. Nagaon Gosaibari	KUNJALATA DEVI	6001433587	1	3	3	9	12	7
90	RANGACHAHI	186 No.Nagaon Jamoguri	BRINDA BORAH	8812813109	0	2	2	9	12	0
91	RANGACHAHI	184No. Ranga chahi Rupjyoti	LILA PROVA DEVI	6002655980	4	0	0	8	16	4
92	RANGACHAHI	124 No. Madhya Pahunara	DIPTI DEVI	9864038655	0	1	1	9	5	7
93	RANGACHAHI	Rangachahi Borbam	MIRA NATH	9864038656	0	1	1	12	13	1
94	RANGACHAHI	Dhuwasala Missing Mini	RITA GNATEY	7086844462	3	2	2	1	7	0
95	RANGACHAHI	121 No. Jurbil Bonia	PROTIMA KAKOTI	6000391568	5	7	7	34	36	7
96	RANGACHAHI	131 No. Bhuramora	JYOTI DAS	8474843566	1	2	2	10	22	2
97	RANGACHAHI	Sukan Suti Bonia	GUNLOTA BONIA	9864038661	3	1	1	21	20	4
98	RANGACHAHI	134No. Kharkati Bonia	RITAMONI HAZARIKA	7638068662	3	1	1	8	11	5
99	RANGACHAHI	120 No. Bornolini	AMIYA TAID RISONG	9401576824	1	6	6	17	22	1
100	RANGACHAHI	125 No.Guwala bari Mising	RATNESWARI PAYENG	6000602868	4	1	1	28	30	2
101	RANGACHAHI	130 No. Thakur Suti	AMIYA PAHADI	9864038668	2	6	6	16	34	1
102	RANGACHAHI	127 No. Rangachahi Mising	BHONIMAI PAYENG	7086863270	5	5	5	31	36	8
103	RANGACHAHI	Dhuwasala Mising	RUPAMONI CHINTEY	9864038670	2	1	1	7	9	0
104	RANGACHAHI	Ranuka chuck Polashbari	RANI NARAH GNATEY	9101971671	4	4	4	24	34	3
105	RANGACHAHI	Kathoni Ati	PRATIMA BARUAH	9864038672	2	1	1	8	10	1
106	RANGACHAHI	Pohumara Balichapori	SARUMAI NATH	9365985710	3	0	0	14	10	5
107	RANGACHAHI	Jamaguri L.P.	RUMI SAIKIA	8134939697	0	1	1	16	12	0
108	RANGACHAHI	232 No. Jurbil Mising	JYOTIMONI PAYENG	6002126067	1	2	2	11	8	4
109	RANGACHAHI	Guwala bari Mini	PODUMI BORAH	9864038681	5	1	1	16	32	4
110	RANGACHAHI	Bhulachuk Mini	BISONTI DOLEY PAYENG	9864038682	0	3	3	18	18	1
111	RANGACHAHI	Balidubi Thakursuti Mini	JUNMONI PADUN	9864038683	4	0	0	13	21	0
112	SIRAM	Mudoibil Anganwadi Centre,	BICHITRA SAIKIA	9864038529	4	1	1	6	15	7
113	SIRAM	Rangali Bahar AWC	RUNU SAIKIA	6002505473	1	2	2	6	7	1
114	SIRAM	Bukajan AWC	RIMA DOLEY	9864038533	1	3	3	10	18	0
115	SIRAM	Bali Gaon AWC	PUTOLI BORAH	9864038534	1	1	1	6	7	7



116	SIRAM	Bhakatiduar Silikhaguri AWC	RINTU SAIKIA	9864038535	0	2	2	10	16	1
117	SIRAM	Na Bhanga (Mini)AWC	RAMINA NARAH	9864038536	3	1	1	18	27	5
118	SIRAM	Manik Hawli Beuchuk (Mini)AWC	RUMI PEGU	9864038538	2	0	0	20	26	1
119	SIRAM	Natun Bechamora Bipin Chuburi (Mini)	NITIMALA DOLEY	9864038539	3	7	7	21	33	3
120	SIRAM	Silikhaguri (Mini)AWC	NIRMALI SAIKIA	9864038541	1	4	4	9	12	2
121	SIRAM	Ujani Hatimuria (Mini) AWC	PALLABIKA DUTTA	9707576654	0	2	2	3	8	1
122	SIRAM	Namoni Rangali Bahar AWC	SANGITA DAS	9864038544	2	1	1	5	7	1
123	SIRAM	1 No. Chiram Deori AWC	NANDITA DEORI	9864038545	1	0	0	10	4	3
124	SIRAM	Pub Siram Deori LPS AWC	BANI DOLEY	9864038548	3	2	2	8	19	3
125	SIRAM	Abhaypuria AWC	RUPA DUTTA	9864038550	2	2	2	9	15	3
126	SIRAM	Naba Ratanpur AWC	RUNUMAI GAYAN	9864038551	2	5	5	16	21	6
127	SIRAM	Milonpur AWC	BORNALI SAIKIA	9864038552	1	1	1	12	19	2
128	SIRAM	Silikhaguri AWC	RITA TAMULI	9864038553	4	3	3	16	10	1
129	SIRAM	Manik Hawli AWC	ANUPOMA DOLEY	9864038554	1	2	2	10	22	0
130	SIRAM	Natun Bechamara Major Chuburi	RAKHI DOLEY	9864038558	2	2	2	12	25	0
131	SIRAM	Bukajan Bapuchala AWC	KABITA NARAH	9864038559	4	6	6	29	34	2
132	SIRAM	Hatimuria Mising AWC	REKHAMONI CHINTEY	9864038560	2	5	5	24	42	5
133	SIRAM	Ghunuchabari AWC	JYOTI KALITA SAIKIA	9864038561	4	1	2	12	7	3
134	SIRAM	Hatimuria AWC	QUEEN BORGOHAIN SAIKIA	9864038562	0	2	2	2	5	3
135	SIRAM	Bhalukaguri AWC	ANJANA KALITA	9864038563	0	3	3	6	12	5
136	SIRAM	Pachim Chiram Deori AWC	ARUNIMA DEORI	9864038565	1	2	2	12	14	3
137	RATANPUR GAYAN	NAPAMUWA	Vacant	9707722502(AWH)	2	3	3	6	4	2
138	RATANPUR GAYAN	GAYANGAON	MAKON SAIKIA	9864038364	3	4	4	5	15	1
139	RATANPUR GAYAN	NIKINIKHOWA	LAKHIDA SAIKIA	9864038370	2	6	6	15	17	3
140	RATANPUR GAYAN	NAMONI BAGHARGAON	BORNALI DAS	9864038372	2	7	7	24	19	5
141	RATANPUR GAYAN	LAHONGAON	JINU BORAH	9864038373	0	1	1	7	12	5
142	RATANPUR GAYAN	RATANPUR GAYAN	RITUMONI BEZ	9864038374	0	1	1	4	10	4
143	RATANPUR GAYAN	RTANPUR GAYAN DOLONI	DIPANJALI SAIKIA	9864038375	1	1	1	4	10	1
144	RATANPUR GAYAN	DOLONI RATANPUR	DULUMONI BORAH	9864038376	2	0	0	9	4	4
145	RATANPUR GAYAN	KINKORCHUK	RUNU BORAH	9864038379	0	0	0	8	5	1
146	RATANPUR GAYAN	GABHORUMELIYA	RIJUMONI BORAH	9864038380	0	1	1	4	10	4
147	RATANPUR GAYAN	GOROIMARI	ANITA HAZARIKA	9864038381	0	3	3	4	11	1
148	RATANPUR GAYAN	NAMONI GAYANGAON	MONI DUTTA	9864038387	1	1	1	1	11	3
149	RATANPUR GAYAN	UTTAR GAYANGAON	BINULATA BORAH	9864038385	1	1	1	11	14	0
150	RATANPUR GAYAN	SINATOLI GEZING	NIRU KALITA	9864038382	3	2	2	14	27	4
151	RATANPUR GAYAN	KATHALKHOW KATHAMIYA	DIPAMONI BORAH	9864038392	0	3	3	18	12	2
152	RATANPUR GAYAN	UJANI BHGARGAON	JUNMONI DAS	9864038396	2	5	5	13	24	5
153	RATANPUR GAYAN	OUGURI BAGHPAM	CHARU BORAH	9864038398	0	1	1	3	10	1
154	RATANPUR GAYAN	KUTAI NAHORONI	MINU KALITA	9864038400	2	1	1	19	8	1

155	RATANPUR GAYAN	GEZING KOIBATRA	BIJOYA DAS	9864038402	0	1	1	10	13	0
156	RATANPUR GAYAN	KOLONIBARI	CHAMPA DUTTA	9864038405	0	0	0	3	4	0
157	RATANPUR GAYAN	1 NO BONORIA CHAPORI	NIRADA TAHU	9864038407	2	5	5	13	12	0
158	RATANPUR GAYAN	2 NO BONORIA CHAPORI	BOBITA MILI	9864038411	2	6	6	14	17	1
159	RATANPUR GAYAN	BONORIA CHAPORI MINI	HIRAYNA KUMARI GAM	9864038412	1	1	1	9	7	2
160	RATANPUR GAYAN	KATHALKHOWA MINI	PURABI SAIKIA	9864038415	0	1	1	4	10	0
161	RATANPUR MIRI	UJANI GEZERA	RUMI DOLEY	9864038476	0	2	2	8	12	1
162	RATANPUR MIRI	JABARCHUK	SAMPABOTI PATIR	9864038418	2	3	3	18	21	0
163	RATANPUR MIRI	MAJ RATANPUR	NAMITA PATIR	9864038479	4	0	0	13	20	4
164	RATANPUR MIRI	NAMONI GEZERA	GUNAWOTI DOLEY	9864038482	2	8	8	13	17	0
165	RATANPUR MIRI	CHAWREKIA	HEMKANTI CHAMUA	9864038483	0	1	1	11	14	1
166	RATANPUR MIRI	KEG MILI	PURNIMA MILI	9864038485	1	3	3	10	11	3
167	RATANPUR MIRI	KULI GAON	BAIJYANTI CHANDI	9864038487	5	5	5	19	25	2
168	RATANPUR MIRI	1 NO RATANPUR	MADHURIMA DOLEY	9864038488	5	0	0	6	6	0
169	RATANPUR MIRI	2 NO RATANPUR	MAYAWATI DOLEY	9954659861	1	3	1	12	21	2
170	RATANPUR MIRI	3 NO RATANPUR	RINU DOLEY	9864038490	1	0	2	10	23	0
171	RATANPUR MIRI	SALMARI	TANUJA PEGU	9864038491	0	1	2	7	11	1
172	RATANPUR MIRI	NAYABAZAR	KHIROMAI PEGU	8473042796	4	2	2	19	30	6
173	RATANPUR MIRI	KULAKUTUM TAKARCHUK	Vacant	8099823164(AWH)	3	2	3	9	12	0
174	RATANPUR MIRI	UJANI MAJ GEZERA	GITALI DOLEY	9864038496	1	2	2	7	9	0
175	RATANPUR MIRI	KANTACHALAMI	RIJUMONI PEGU	9864038499	1	3	4	3	15	1
176	RATANPUR MIRI	2 NO NAMONI GEZERA	SUNUMAI PEGU	9864038501	4	2	2	20	20	0
177	RATANPUR MIRI	RATANPUR SIMOLUGURI	RUPA PATIR	9864038502	1	4	3	17	13	2
178	RATANPUR MIRI	2 NO MAJ RATANPUR	MINA DOLEY	9864038503	1	2	2	15	15	3
179	RATANPUR MIRI	NAMONI GEZERA ANAICHUK	NILIMA PATIR	9864038507	0	3	2	13	13	0
180	RATANPUR MIRI	HALDHIBARI	BINITA BORAH	9864038508	3	2	2	15	19	1
181	RATANPUR MIRI	RATANPUR BORINBIL	NIRANJULI DOLEY	9864038513	3	2	1	8	21	1
182	RATANPUR MIRI	RATANPUR MIRIBALI	PARBOTI DOLEY	9864038515	0	2	2	10	24	1
183	RATANPUR MIRI	NAVA RATANPUR	MAKHANI PEGU	9864038516	2	9	9	13	26	2
184	RATANPUR MIRI	RATANPUR KULI BALI	JYOTI KULI	9864038517	4	2	2	14	15	4
185	RATANPUR MIRI	BORBIL BORTOLI	MONIKA BORAH	9864038518	2	1	1	15	20	6
186	RATANPUR MIRI	BIKON CHAPORI	RANJITA PEGU	9864038519	5	0	0	6	15	1
187	RATANPUR MIRI	CHUWRIKIA BALICHUK	MAMATA KULI	9864038520	1	1	1	9	13	1
188	RATANPUR MIRI	RATANPUR RIGANG CHUBURI	AJANTA DOLEY	9864038521	5	5	5	20	20	5
189	RATANPUR MIRI	DABALI CHAPORI	SABITA DEVI	9864038522	2	1	1	11	14	0
190	RATANPUR MIRI	TAKARCHUK	PRATIBHA DOLEY	9864038524	0	2	2	14	16	0
191	RATANPUR MIRI	MADHYA GEZERA RAVACHUK	DIKHI DOLEY	9864038526	2	1	1	8	10	1
192	RATANPUR MIRI	UJANI RATANPUR	KANTI DEVI PEGU	9864038527	2	0	0	12	26	0
193	RATANPUR MIRI	DAKHIN SALMARI	MINA PEGU	9864038528	0	2	12	14	14	2
194	LUITPORIYA	PHUTCHANG	LABANYA HAZARIKA	8133911869	2	6	6	16	28	3
195	LUITPORIYA	MUWAMARI PANIKHATI	KABITA DOLEY	9864038686	3	5	5	14	16	2
196	LUITPORIYA	PANIKHATI	RUPALI PEGU	9864038687	2	0	0	10	8	1
197	LUITPORIYA	MOYENGIA TATIBARI	RUKMINI KUTUM	8133818050	3	1	1	6	11	1

198	LUITPORIYA	LACHAN BALIGAON	MONLLIKA PANGING	9864038691	2	1	1	14	23	5
199	LUITPORIYA	CHIKARI GAON	RINA PANGING	6901078848	5	4	4	30	33	1
200	LUITPORIYA	SONOWAL KACHARI	VACANT	8474843389(AWH)	3	5	5	15	12	4
201	LUITPORIYA	CHIKARI BALIPOTI	RINKUMONI KULI	9401831239	6	4	4	36	43	3
202	LUITPORIYA	NAMONI LACHAN GAON CHUBURI	NILIMA GAM	9864038698	4	2	2	20	26	2
203	LUITPORIYA	UJANI SNOWAL KACHARI	LAKHIMAI SONOWAL	9864038700	2	8	8	17	21	2
204	LUITPORIYA	BORBIL KOTHAL GURI	PODUMI BORGHAIN	9864038701	1	2	2	7	11	0
205	LUITPORIYA	UJANI PANIKHATI	DHANALAKHSMI BORAH	9864038702	3	0	0	19	20	2
206	LUITPORIYA	LACHAN CHAPORI	BIJULI TAYE	9864038703	3	9	9	46	39	4
207	LUITPORIYA	MOWAMARI KANKANG CHAPORI	PROMILA PEGU	9864038705	0	2	2	15	17	0
208	LUITPORIYA	MORISUTI	VACANT	9957043753(AWH)	2	6	6	11	14	2
209	LUITPORIYA	MERBIL GOSHAIBARI	HIRAMONI SAIKIA	9864038708	3	2	2	11	17	3
210	LUITPORIYA	KANDHULIMARI	SOBITA BEZ	9864038709	1	1	1	5	12	2
211	LUITPORIYA	KUHIARBARI	RANJU BORAH	9954576826	2	3	3	6	12	2
212	LUITPORIYA	1 NO KORDOIGURI	MINA KUTUM	9864038715	2	2	2	7	10	0
213	LUITPORIYA	SATAIKUR MISING	BIJOYA PEGU	9864038716	0	3	3	8	14	1
214	LUITPORIYA	MERBIL BENGALI CHAPORI	ROMPI KULI	9864038717	0	2	2	10	11	1
215	LUITPORIYA	SUKANSUTI MOWAMARI	MOYDHAMOTI PATIR	9864038718	2	3	3	9	13	1
216	LUITPORIYA	KUHIARBARI MILONJYOTI LP SCHOOL	ARUNA SAIKIA	9864038721	3	1	1	10	10	3
217	LUITPORIYA	SONOWAL KACHARI PHULBARI MINI	SAPNALI SAIKIA	9864038723	3	1	1	9	23	2
218	LUITPORIYA	NAMONI LACHAN GAON	MONALISA KUTUM	9864038725	2	6	6	26	34	3
219	LUITPORIYA	TENGAPONIA CHAPORI MISSING	BOIJYONTI KUTUM	9864038726	3	5	5	15	17	2
220	LUITPORIYA	KATIA CHAPORI MINI	RASHMI PEGU	9864038727	0	1	1	9	11	2
221	LUITPORIYA	NAMONI LACHAN DHUNAGURI	RINKU TAYE	9864038728	0	4	4	8	12	3
222	LUITPORIYA	MADHYA CHIKARI	LAKHIMILOTA TAYE	9864038729	2	3	3	26	32	2
223	LUITPORIYA	RUPALIMUKH SALARI	BONITA TAYE	9864038732	3	5	5	34	32	1
224	LUITPORIYA	BORBIL SIMOLUGURI MINI	RENU GOGOI	9864038734	1	1	1	14	10	1
225	LUITPORIYA	BAHIR MONGIA MINI	RINA NARAH	9864038735	1	3	3	14	17	0
226	JENGRAI	Jengrai Chapori	MINU DOLEY	8811984136	1	0	0	8	9	0
227	JENGRAI	Jengrai Amguri	LILAKUMARI DOLEY	9365324123	0	0	0	22	18	0
228	JENGRAI	41 No Jengrai Mghuachuk	KAKULI DOLEY	9864038740	3	0	0	9	6	0
229	JENGRAI	Lakhimi Borpomua	BONTIMA KAMAN	9864038741	2	1	1	9	16	2
230	JENGRAI	1No Borpomua	ANURADHA PEGU	964038742	1	3	3	15	27	2
231	JENGRAI	2 No Borpomua	SILPA DOLEY	9954165930	2	2	2	11	11	5
232	JENGRAI	Bali Bopomua	KAMESWARI PEGU	9864038744	1	2	2	8	13	1
233	JENGRAI	Jengrai Dorge Chuk	MOMITA DOLEY	9864038751	1	1	1	6	13	2
234	JENGRAI	Namoni Borpomua Kherkatia	SADHANA DOLEY	9864038752	2	0	0	18	34	16
235	JENGRAI	Madhya engrai Chapor	MAYANJOLI PEGU	9864038755	1	1	1	6	12	5

236	JENGRAI	Jengrai Amguri Murkang	BONITA DOLEY	9864038756	5	1	1	9	14	1
237	JENGRAI	1 No Jenrai Baloichapori	SAPOLA PEGU	9864038759	1	0	0	4	11	0
238	JENGRAI	Jenrai Tiniali	MONIPROVA DOLEY	9864038760	1	0	0	2	8	0
239	JENGRAI	Jengrai Jyotinagar	GITA DOLEY	9864038763	3	1	1	6	10	2
240	JENGRAI	Jengrai Parkem	MINAKSHI DOLEY	9864038766	0	0	0	4	5	0
241	JENGRAI	Jengrai Kechaikhowa	RUNUMAI PAYENG	9864038769	1	2	2	8	10	0
242	JENGRAI	Lakhimi Kathalguri	PRIYANKA PEGU	9864038771	1	2	2	7	17	0
243	JENGRAI	Ujani Lakhimi Borpomua	ARCHANA PEGU DOLEY	9864038772	0	1	1	4	20	1
244	JENGRAI	3 No Borpomua	NAVAJITA DOLEY	9864038773	0	3	3	18	20	3
245	JENGRAI	6 No Ujani Balipomua	BORNALI PEGU	9864038776	1	3	3	7	20	5
246	JENGRAI	Madhya Borpomua	MOUSUMI DOLEY	9864038778	0	1	1	13	10	4
247	JENGRAI	Namoni Borpomua	RITA PEGU	9864038779	2	2	2	10	14	9
248	JENGRAI	Lakhimi Borpomua	DIPANJALI PEGU	9864038780	0	0	0	5	11	0
249	JENGRAI	Jengrai Thekeraguri	VACANT	VACANT	2	2	2	12	20	6
250	JENGRAI	Ujani Jengrai	BISONMOTI PEGU	9864038529	1	2	2	7	12	1
251	JENGRAI	Madhya Jengrai	GITANJALI PATIR	9864038783	0	1	1	4	13	0
252	JENGRAI	NamoniJengrai Chapori	INDIRA PEGU	9864038784	0	2	2	5	10	0
253	JENGRAI	Jengraimukh Balichapori	PODMA DOLEY	9864038788	1	1	1	8	16	0
254	JENGRAI	Jengrai Kechaikhowa Gajen	LILIMAI MILI	9864038790	1	0	0	11	11	0
255	JENGRAI	Ujani Jengrai Rangmancha	ANEKA DOLEY	9864038791	1	2	2	20	11	1
256	JENGRAI	2 No Jengrai Balichapori	PUJPALATA DOLEY	9864038792	1	2	2	13	21	2
257	JENGRAI	Jengrai Balichapori Devananda	JONALI DOLEY	9864038793	1	0	0	12	18	0
258	JENGRAI	Morkong Chelek Kendra	DEBIKA DOLEY	9864038795	0	0	0	5	16	3
259	JENGRAI	Jenrai Chapori Mili Tiniali	BHANUPRIYA PEGU	9864038796	2	0	0	6	6	1
260	JENGRAI	Major Jenrai Sunaram Chuburi	SANTI DOLEY	9864038797	1	1	1	3	11	0
261	JENGRAI	Ujani Borpothor Bengali Chuburi	GITA DOLEY	9864038798	3	1	1	6	9	1
262	JENGRAI	Borpothor Tangam Chuburi	NIBEDITA DOLEY	9864038799	0	1	1	21	34	5
263	JENGRAI	S.T Paul Chuburi	MERI DOLEY	9864038801	1	1	1	8	15	2
264	JENGRAI	Dakhin Lakhimi Dipu Chuburi	PORMILA PEGU	9864038803	1	0	0	5	6	2
265	JENGRAI	Jenrai Maghua Chuk	GITANJALI DOLEY	9864038812	1	0	0	6	8	1
266	JENGRAI	Jengrai Lakhimi Chapori	MONITA PEGU	9864038813	2	1	1	6	17	0
267	JENGRAI	Kankur Chuburi	PROTIMA PEGU	9864038815	0	0	0	1	7	0
268	JENGRAI	Jengrai Anching Chuburi	JORNA DOLEY	9864038816	1	0	0	7	8	2
269	JENGRAI	J Balichapori Jugal Chuburi	BINITA DOLEY	9864038817	1	0	0	4	4	0
270	JENGRAI	Borpomua Mirem Chuburi	MARTINA DOLEY	9864038818	0	2	2	5	14	1
271	JENGRAI	Jenrai Chapori Dondiram Chuburi	JULI PEGU DOLEY	9864038821	1	2	2	6	11	0
272	JENGRAI	Mawra Chuburi	POPI PEGU	9864038822	2	1	1	9	15	0
273	JENGRAI	Jenrai Chapori Aghoria Chuk	NIRMALI DOLEY	9864038823	0	0	0	3	6	0
274	JENGRAI	4 No Madhya Borpomua	ANIMA PEGU	9864038827	4	2	2	8	21	3

275	JENGRAI	1 No Kathalguri Borpomua	MONITA DOLEY	9864038829	1	1	1	7	11	3
276	JENGRAI	Jenrai Kanputi Chuburi	BIJOYA DOLEY	9864038830	0	0	0	3	15	0
277	CHEREPAI	Nagabaruchuk	CENEMAI LAGASU	9864038567	1	3	3	23	21	1
278	CHEREPAI	Monbhalchuk	RITA PATIR	9864038569	1	1	1	7	15	1
279	CHEREPAI	47 No Borbil	PUSPA CHUTIA	7896272634	4	1	1	18	21	2
280	CHEREPAI	Bhewchuk Kumarbari	JYOTI PEGU	9957122202	0	0	0	2	4	0
281	CHEREPAI	Namoni Cherepai	NIRUPROVA DOLEY	9864038572	0	1	1	7	12	3
282	CHEREPAI	203 No Major Deuri	AMI DEORI	9864038574	0	2	2	6	16	0
283	CHEREPAI	99 Molong	Mileswari Borah	9864038575	2	2	2	7	16	2
284	CHEREPAI	2 No Ujani Cherepai	Lakhimai Pegu	9864038576	1	0	0	6	14	3
285	CHEREPAI	3 No Ujani Cherepai	Jusna Doley	9864038578	0	0	0	8	12	2
286	CHEREPAI	160 No Mowamari Amguri Pomua	Rekhamoni Kuli	6002153849	0	1	1	6	12	0
287	CHEREPAI	168 No Monbhal Koroiguri	Mridula Patir	9864038582	0	2	2	6	15	2
288	CHEREPAI	170 No Kekuri Chapori	Vacant	8471879378(AWH)	0	0	0	5	6	2
289	CHEREPAI	Madhya Cherepai	Sangita Pegu Doley	9864038586	0	0	0	6	12	2
290	CHEREPAI	156 No Petuajan Baloideuri	Runumai Deori	9864038587	2	6	6	13	16	3
291	CHEREPAI	2 No Major Deuri	Sarmila Deori	9864038588	0	1	1	8	12	0
292	CHEREPAI	172 No Major Deuri L.P School	Monita Deori	9864038589	1	0	0	8	11	3
293	CHEREPAI	160 No Gopal Deuri L.P School	Nolini Deori	9864038590	1	0	0	10	10	0
294	CHEREPAI	211 No Ujani Molong	Rupa Khatiniar saikia	9864038592	0	2	2	6	15	1
295	CHEREPAI	260 No Kharkatia Mini	Minkshi Deori	9864038594	0	3	3	5	10	0
296	CHEREPAI	242 No Pachim Debattar Mini	Junmoni Doley	9864038597	2	2	2	7	10	2
297	CHEREPAI	259 No Natun Mowamari Mini	Son Patir	9864038602	0	1	1	3	17	0
298	CHEREPAI	161 No Namoni Kumarbari Maghuachuk	Anuprova Doley	9864038605	2	0	0	3	18	1
299	CHEREPAI	3 No Madhya Kumarbari	Sadhana Doley	9864038606	4	0	0	11	16	1
300	CHEREPAI	2 No Namoni Kumarbari	Chila Pegu	9864038609	0	0	0	8	7	0
301	CHEREPAI	4 No Kumarbari	Kobita Chandi	9864038611	0	1	1	10	11	1
302	CHEREPAI	1 No Ujani Cherepai	Bina Patiri	9864038612	0	0	0	16	19	0
303	CHEREPAI	Kumarbari Gogoichuburi	Ajoli Doley	9864038615	0	0	0	4	13	0
304	CHEREPAI	Bahir Kumarbari	Taramai Doley	9864038616	3	0	0	9	16	0
305	CHEREPAI	221 No Sriram Debattar	MONIKA DOLEY	9864038619	1	2	2	13	16	1
306	CHEREPAI	Lakhimi Kumarbari	Minumai Doley	9864038620	1	2	2	9	10	4
307	CHEREPAI	Kumarbari Bundachuk	Dipali Doley	9864038621	0	0	0	10	13	0
308	CHEREPAI	Namoni Cherepai Major Chuburi	Anjumoni Pegu	9864038622	0	2	2	7	16	4
309	CHEREPAI	221/2 No Kumarbari	Irani Pegu	9864038624	0	0	0	3	10	1
310	CHEREPAI	Kumarbari Ali Chuburi	Urmila Doley	9864038625	1	0	0	3	6	0
311	CHEREPAI	Kumarbari Kalia Chuburi Mini	Minali Doley	9864038630	0	0	0	4	14	1
312	CHEREPAI	Kumarbari Ajarchuburi Mini	Jyotsna Patir	9864038629	1	0	0	6	7	0
313	CHEREPAI	Kumarbari Sagunpara Mini	Lakhimai Pegu	9864038626	0	3	3	0	4	1

314	CHEREPAI	Namoni Cherepai Nepalibari	Chenimai Kutum Pegu	9864038631	3	1	1	25	38	4
315	CHEREPAI	Namoni Balichapori	Ranjita Pegu	9864038632	0	0	0	9	15	4
316	CHEREPAI	1 No Ujani Kumarbari	Bornali Pegu	9864038633	0	3	3	14	22	0
317	CHEREPAI	2 No Kumarbari	Vacant	9954039417(AWH)	0	0	0	4	8	1
<b>TOTAL</b>					<b>500</b>	<b>594</b>	<b>609</b>	<b>3411</b>	<b>4796</b>	<b>689</b>

## 11. FLOOD CONTINGENCY PLAN OF HEALTH & FAMILY WELFARE DEPARTMENT, MAJULI

### Flood Control room at kamalabari BPHC/CHC

1. Dr. Loknath Deori, Jt. Director of Health service ,Majuli ph no.-9435351450
2. Dr. Bimal Pegu, SDM & HO, Kamalabari BPHC, ph no.-6001828705
3. Mr. Dhrubajyoti Das, DPM, Majuli, ph no.-9101051437
4. Mr. Sanjib Rajkhuwa, DDM, ph no.-6002007845
5. Mr. Nabakrishna Gogoi, BCM -ph no.-8134815284
6. GNM From CHC(alternate)

### ➤ Inventory of resources for flood response regarding Management of Flood

Vehicle no	Alloted area	Rev. Circle	EMT/PILOT	Responsible person
AS25CC 7852	KAMALABARI CHC	MAJULI	EMT	BUBUL SAIKIA
			Pilot	PRAKASH RANJAN GOGOI
AS01PC4312	KAMALABARI FERRY GHAT	MAJULI	EMT	LENIN BARUAH
			Pilot	ARPAN HAZARIKA
			EMT	DHRUBO JYOTI KACHARI
			Pilot	EYAKUB ALI
AS01PC6128	DARIYA BRIDGE	MAJULI	EMT	JAYANTA MADHAB SAIKIA
			Pilot	ABDUR RAHMAN
			EMT	HAFIZUR RAHMAN
			Pilot	TANU DEKA
AS01JC 6993	GARMUR CIVIL	MAJULI	EMT	LAIKHYAJIT RAJKHOWA
			Pilot	JAYANTA DAS
			EMT	ISHANADA NARAH
			Pilot	DURLAV SAIKIA
BB01DV0002	DHALA SADIYA BOAT	MAJULI	EMT	RAJU KUMAR DAS
			Pilot	JAYANTA KR DAS
			Pilot	DASHARAH SAH
			PILOT (3)	EYASIN ALI
BB06JP0006	NIGHT VISION	MAJULI	EMT	BIMAN KALITA
			Pilot	RAHUL PAMEGAM
			EMT	JATIN KALITA
			Pilot	UTTAM PAMEGAM
			PILOT R	MADHAV DAS
			Pilot (R)	KARTIK DEBNATH
	TECHNICIAN	MAJULI	Pilot	AMULYA PAMEGAM

**108 Ambulace Services Ujoni Majuli Circle**

1	AS01PC6126	PHULONI CHARIALI	MAJULI	EMT	ASIQUL ALOM
2				Pilot	SONJOY PRASAD
3				EMT	DEBOBROTO ROY
4				Pilot	MANTUSH KARR
5	AS01MC 9343	JENGRAIMUKH MODEL	MAJULI	EMT	ACHYUT SAIKIA
6				Pilot	BIKASH NATH
7				EMT	NILUTPAL PHUKAN
8				Pilot	NABAJYOTI BORAH
9	AS01EC7972	KHERKATIYA BRIDGE	MAJULI	EMT	HEMANTA BARUAH
10				Pilot	RANJIT NATH
11				EMT	TARUN SAIKIA
12				Pilot	MAKHON CHUTIYA
13	AS01PC6196	NAYABAZAR NEW	MAJULI	EMT	DIBYAJYOTI DUTTA
14				Pilot	SANJIT DEKA
15				EMT	PALASH BORAH
16				Pilot	DHARMAKANTA SAIKIA
17				Pilot (R)	NAYANMONI SENAPATI
18	AS01EC8843	BONGAON	MAJULI	EMT	DUSHMANTA SAIKIA
19				Pilot	AMARJYOTI CHAGMAI
20	BB01DV0002	DHALA SADIYA BOAT	MAJULI	EMT	RAJU KUMAR DAS
21				Pilot	JAYANTA KR DAS
22				Pilot	DASHARAH SAH
23				PILOT (3)	EYASIN ALI
24	BB05DV0005	APHALAMUKH BOAT	MAJULI	EMT	TRISHANKU HAZARIKA
25				Pilot	LOSIE CHINTEY
26				Pilot	AJOY SATOLA
27	BB06JP0006	NIGHT VISION	MAJULI	EMT	BIMAN KALITA
28				Pilot	RAHUL PAMEGAM
29				EMT	JATIN KALITA
30				Pilot	UTTAM PAMEGAM
31				PILOT R	MADHAV DAS
32				Pilot (R)	KARTIK DEBNATH
33	N/A	TECHNICIAN	MAJULI	EMT	
34				Pilot	AMULYA PAMEGAM
35	AS01EC7934	RATANPUR LAHON	MAJULI	EMT	JAHIRUL ISLAM
36				Pilot	DIBYA REGON
37				EMT	PUTUKON NATH

➤ Emergency medicine- Flood relief camp

STOCK POSITION OF MEDICINE FOR FLOOD MANAGEMENT OF MAJULI District		
SL.NO	NAME OF THE MEDICINE	PRESENT STOCK
1	TAB NORFLOXACIN+ TINIDAZOLE	72000
2	POVIDONE OINTMENT	18000
3	POVIDONE SOLUTION	860
4	FRAMYCETIN OINTMENT	4800

5	GAMA BENZENE LOTION	2432
6	OFLOXACINE + ORNIDAZOLE	55081
7	ORS POWDER	80000
8	PARACETAMOL 500 TAB	268600
9	PARACETAMOL 650 TAB	229000
10	ZINC 20MG TAB	42000
11	ZINC 50 MG TAB	2000
12	TAB NORFLOXACIN 400	6000
13	ORS L	2700
14	MICONAZOLE OINT	3000
15	SILVER SULFADIAZINE OINT	3600
16	TAB METRONIDAZOLE 400	70000
17	TAB METRONIDAZOLE 200	18800
18	PARACETAMOL SYRUP	200
19	GENTION VIOLET	500
20	NS SALINE	4200
21	D5 SALINE	6500
22	D10 SALINE	6600
23	DNS SALINE	6400
24	RL SALINE	7000

➤ **Village wise database of vulnerable group of people :**

List of above 60 years persons with illness, Majuli Circle

SL No	Name	Age/Sex	Address
1	Puneswari Saikia	70/F	Borbari
2	Danduka Saikia	70/M	Borbari
3	Maisena Saikia	67/F	Borbari
4	Dewani Das	65/F	Kharjanpar
5	Jini Hazarika	68/F	Khunachuk
6	Senchi Dutta	70/F	Khunachuk
7	Moideswari Payeng	69/F	Citadarchuk
8	Samlai Pegu	67/M	Ukhalchuk
9	Monikumar Pegu	58/M	Major Chapori
10	Gunaram Das	45/M	Chamaguri
11	Kula Bora	75/M	Uriumpora Gaon
12	Hareswar Bora	65/M	Uriumpora Gaon
13	Deben Saikia	60/M	Uriumpora Gaon
14	Keshab Dolakakhoria	67/M	Uriumpora Gaon
15	Badan Phukan	68/M	Uriumpora Gaon
16	Niru Biswas	70/F	Bishnu Pur
17	Gunada Dhondia	70/F	Bishnu Pur
18	Chidananda Saikia	71/M	Bishnu Pur
19	Lili Tamuli	78/F	Bishnu Pur
20	Dulu Bora	69/F	Bishnu Pur
21	Lombe Chintey	72/M	Nambotiamari
22	Rotney Chintey	69/M	Nambotiamari
23	Bhoben Payeng	70/M	Nambotiamari
24	Mona Dey	60/M	Nambotiamari
25	Hemanta Payeng	80/M	Nambotiamari



26	Deumoni Choudhary	76/M	Nambotiamari
27	Poya Narah	80/M	Nambotiamari
28	Hindumoti Mili	80/F	Sonapara
29	Marani Mili	65/F	Sonapara
30	Nehuli Regon	76/F	Sonapara
31	Jibon Payeng	69/M	Sonapara
32	Sample Pamegam	85/F	Sonapara
33	Roima Regon	72/F	Sonapara
34	Napali Narah	62/M	Randhani Chuk
35	Deharam Payeng	61/M	Randhani Chuk
36	Amburam Regon	60/M	Randhani Chuk
37	Munia Regon	65/M	Bahpara
38	Mula Regon	63/M	Bahpara
39	Bapar Payeng	61/M	Randhani Chuk
40	Sunapi Regon	62/M	Randhani Chuk
41	Santi Holdar	67/F	Borhula
42	Adhir Holdar	65/F	Borhula
43	Rupohi Dutta	68/F	Borhula
44	Photik Holdar	76/M	Borhula
45	Ghunusa Baruah	90/F	Kathonibari
46	Dulal Saikia	73/M	Kathonibari
47	Phula Saikia	70/F	Kamalabari
48	Bup Saikia	84/M	Kamalabari
49	Jayram Gam	68/M	Dhapak Gaon
50	Tumposhi Pahadi	64/F	Dhapak Gaon
51	Muladoi Payeng	70/M	Dhapak Gaon
52	Junali Pegu	70/F	Dhapak Gaon
53	Sabetri Gam	72/F	Dhapak Gaon
54	Jugesh Gam	75/M	Dhapak Gaon
55	Aoumoni Gatak	60/F	Nam Sonowal
56	Uren Regon	62/M	Nam Sonowal
57	Mem Gam	61/F	Nam Sonowal
58	Deishi Payeng	61/F	Nam Sonowal
59	Bonjuli Gam	63/F	Nam Sonowal
60	Bhinaram Payeng	62/M	Nam Sonowal

**List of above 60 years persons with Illness**

SL No	Name	Age/Sex	Address
1	Kula Pogag	65/M	Borguri
2	Padma Pogag	60/M	Borguri
3	Babuwa Pogag	68/M	Borguri
4	Deuram Pogag	61/M	Borguri
5	Podda Nath	65/M	Borguri
6	Puna Nath	61/M	Borguri
7	Upen Saikia	62/M	Bezgaon
8	Bhupen Dutta	65/M	Bezgaon

9	Toseshwar Saikia	64/M	Bezgaon
10	Binu Dutta	63/F	Bezgaon
11	Punnyaprabha Dutta	73/F	Bezgaon
12	Jadav Dutta	70/M	Bezgaon
13	Dwejen Saikia	71/M	Bezgaon
14	Koseswari Bora	72/F	Bezgaon
15	Bhogeswari Saikia	70/F	Bezgaon
16	Madhu Dutta	73/M	Bezgaon
17	Bhupen Saikia	63/M	Kothomia
18	Molani Saikia	60/M	Kothomia
19	Jugen Kaman	65/M	Bukajan
20	Debaswar Bora	67/M	Ratanpur Gaon
21	Satra Prasad Borah	68/M	Ratanpur Gaon
22	Gulapi Borah	60/F	Ratanpur Gaon
23	Nogen Borah	70/M	Ratanpur Gaon
24	Muhi Kr Borah	70/M	Ratanpur Gaon
25	Bonomali Borthakur	89/M	Ratanpur Gaon
26	Sarupai Borah	70/M	Lahon Gaon
27	Dipi Tamuli	63/F	Lahon Gaon
28	Minaram Hatibaruah	75/M	Lahon Gaon
29	Minaram Das	65/M	Baghor Gaon
30	Dipty Das	60/F	Baghor Gaon
31	Ponpuna Das	70/F	Baghor Gaon
32	Kahiram Kar	65/M	Bukajan
33	Lahori Kar	65/F	Baghpam
34	Jotuki Das	60/F	Bokajan
35	Kusum Das	65/F	Baghor Gaon
36	Godadhar Kalita	70/M	Chinatoli
37	Ananda Das	64/M	Baghor Gaon
38	Bharat Chandra Dutta	65/M	Nikinikhowa
39	Puwal das	96/M	Baghor Gaon
40	Peloi Pegu	70/F	Lakhimi Borpomua Gaon
41	Rajen Pegu	72/M	Lakhimi Borpomua Gaon
42	Hira Pegu	65/M	Lakhimi Borpomua Gaon
43	Logmeswari Pegu	67/F	Lakhimi Borpomua Gaon
44	Pikuti Pegu	64/F	Borpomua Gaon
45	Aroti Pegu	65/F	Ujani Cherepai
46	Someswari Medhi	77/F	2no Korhal Gaon
47	Konmai Barik	71/F	2no Korhal Gaon
48	Mileswari Barik	68/F	2no Korhal Gaon
49	Mohendra Bora	70/M	2no Korhal Gaon
50	Bhanimai Barik	61/F	2no Korhal Gaon
51	Bhadeswar Bora	80/M	2no Korhal Gaon
52	Guneswari Bora	71/F	2no Korhal Gaon
53	Gunaram Bharali	75/M	Salmora

54	Minoti Kalita	45/F	Salmora
55	Bubul Hazarika	65/M	Salmora
56	Som Chomua	67/M	Salmora
57	keteki Chomua	75/F	Salmora
58	Rangili Chomua	75/F	Salmora
59	Bhulu Kalita	72/F	Salmora
60	Joyram Hazarika	70/M	Salmora
61	Sishuram Kalita	85/M	Salmora
62	Nagen Hazarika	70/M	Salmora
63	Bupram Hazarika	71/M	Salmora
64	Jili Kalita	75/F	Salmora
65	Naram Bhuyan	95/M	Salmora
66	Dhireswar Das	75/M	Ofolamukh Gaon
67	Kunkuni Das	85/F	Ofolamukh Gaon
68	Nayapaisa Das	65/F	Ofolamukh Gaon
69	Premoda Das	68/F	Ofolamukh Gaon
70	Konmai Das	80/F	Ofolamukh Gaon
71	Golai Das	70/M	Dakhinpat Koibarta Gaon
72	Sorumai Das	61/F	Dakhinpat Koibarta Gaon
73	Manika Das	74/M	Dakhinpat Koibarta Gaon
74	Umakanta Borah	69/M	Perabhari Gaon
75	Kusum Saikia	75/F	Dhowasal Gaon
76	Hira Saikia	71/F	Mudoi Gaon
77	Niru Saikia	66/F	Mudoi Gaon
78	Indeswar Saikia	76/M	Mudoi Gaon
79	Moheswar Saikia	79/M	Mudoi Gaon
80	Probin Baruah	62/M	Jugi Gaon
81	Bapeswar Nath	66/M	Jugi Gaon
82	Betharam Nath	65/M	Jugi Gaon
83	Kunja Bhuyan	67/F	Owdubi
84	Kapili Hazarika	69/F	Charingati
85	Kali Mudoi	72/F	Owdubi
86	Badan Saikia	77/M	Owdubi
87	Dhiren Ozah	79/M	Charingati
88	Momata Doley	70/F	Namani Gezera
89	SUNMAI CHUTIA	60/F	BORBIL
90	BIPIN SENAPATI	65/M	BORBIL
91	JOGESWAR SENAPATI	87/M	BORBIL
92	PHUKAN DOLEY	75/M	Namani Gezera
93	ANESWAR DOLEY	65/M	Namani Gezera
94	JUGADHAR PEGU	76/M	Namani Gezera
95	LALMOHAN GAM	65/M	CHIKARI GAON
96	KANMAI BORAH	62/F	PHUTCHANG

### **Status of vulnerable critical infrastructure**

- A few PHC and Sub Centers are need to be repaired and may be critical for flood as such
1. Malapindha HWC
  2. Karatipar MPHC
  3. Cherpaikhowa HWC
  4. Madhya Ahataguri SC
  5. SikoliChapori SC
  6. BaghGaon SC
  7. Bokura HWC,
  8. PathorichukSc
  9. Chanong SC,
  - 10.Dambukial SC
  - 11.Jugibari SC etc

➤ **Name, Designation, Contact details of nodal Officers:**

SL No	Name	Designation	Ph No	Place of Posting
1	Dr. Jagdish Goswami	Supdt.	9101040643	SSPDG DH
2	Dr. Bimal Ch Pegu	SDM&HO	6001828705	Kamalabari BPHC
3	Dr. Jayanta Kr Bora	DeptySupdt	9435203175	Kamalabari CHC
4	Dr. Ranjit Kagyung	M&HO- I	9101443784	Karatipar MPHC
5	Krishna Kanta Borah	DDSM	9365685939	Kamalabari BPHC

**Additional HR requirement for flood response**

- MMU Team will deploy if required
- Boat Clinic will Deploy if required

**Dissemination of flood early warning system**

- Any warning system from higher authority or Disaster management will be shared immediately at our health group.

**12. NAME AGAINST CONTACT NUMBERS OF GARAMUR F&ESS PERSONNEL DURING FLOOD & RESCUE TIME**

SL. NO.	RANK	NAME	MOBILE NO.	REMARKS
1	S.O.	MASKU DOLEY	9101149803	
2	ASC	BINOI KR. DEBNATH	9101014009	
3	LFM	AMULYA HANDIQUE	7002675549	

4	FM/118	MANASH JYOTI CHETIA	7002827933	
5	FM/13	SADANANDA BORUAH	9101017340	
6	FM/261	BIJOY DOLEY	9101572775	
7	FM/960	ILAKANTA DEORI	9678945644	
8	FM/476	BHOBEN DOLEY	9678995115	
9	FM/1125	PULIN DOLEY	8638725093	
10	FM/281	NIPEN DOLEY	9365292626	
11	FM/323	BHAITY PAYENG	8135004060	
12	FM/427	DILIP DAS	7636968022	Avail 21(twenty one) days E.L w.e.f. 25.03.2023 p.m to 15.04.2023 p.m vide F&ESO NO.410 DTD.10.02.2022
13	FM/1387	ANKUR SAIKIA	9365842848	
14	FM/1240	NRIPEN HAZARIKA	7035716756	
15	FM/1247	NOBO KR. PATIR	8638686310	
16	ER/220 (D.D)	NABAJYOTI DAS	9101213861	
17	ER/134 (D.D)	BHUBAN SARMA	8011732060	
18	ER/278	RAHUL DOLEY	7896958023	On Training
19	ER/165	MUKUTAR RAHMAN	9508383300	
20	ER/285	KALPAJIT SONOWAL	8472900120	
21	ER/74 (D.D)	SUBRATA BORUAH	8876472326	
22	ER/283 (D.D)	DIPAK BORO	9101698049	
23	ER/04	RAM KRISHNA MILI	7896874242	
24	ER/509	CHINA BRAHMA	7002787138	
25	ER/518	AKAN NARZARY	8011229067	
26	ER/521	PRANAB RAJBONGSHI	8011563628	
27	ER/376	SABIR AHMED LASKAR	9954530318	
28	ER/380	RANJIT ROY	7399349475	
29	DVR	BIPUL SONOWAL	9954624230	
30	DVR	PADMA SONKAR NATH	9101439303	
31	DVR	SANJIB DULAKASHARIA	7002050366	Avail 21(twenty one) days E.L w.e.f. 28.03.2023 p.m to 17.04.2023 p.m vide F&ESO NO.2096 DTD.19.07.2022
32	S.K.	BISWAJIT PAYANG	9435519723	

SL. NO.	RANK NAME	NAME	MOBILE NO
------------	--------------	------	-----------

1	Sub/O	Monidhar Medok	9954832214
2	Sub/o	Babul Taid	8473845587
3	L.F.M	Upen Chandra Kalita	9101675844
4	L.F.M	Sankar Das	9613065357
5	DVR	Dipen Deka	9954119327
6	DVR	Jadav Borah	8876060017
7	FM/1226	Uttam Dutta	7035774635
8	FM/1227	Tanmoy Jyoti Baruah	9613170760
9	FM/493	Lakhinandan Pegu	9101779290
10	FM/1144	Dipantar Nath	6001712380
11	FM/1220	Surush Patir	9706925513
12	FM/443	Joynath Borah	7635978405
13	ER/36	Pranab K.R Ligira	9854035917
14	ER/206	Ronuj Pegu	6001537028
15	ER/292	Uttam Nath	9365912610
16	ER/254	Sudipta Saikia	6001403936
17	FM/358	Gunindra Dutta	7086999674
18	FM/924	Tinku Ray	8761975829
19	ER/508	Palash Kalita	9864903958
20	ER/495	Jitul Das	9101587558
21	ER/530	Jitul Saikia	9954841922
22	ER/402	Nitish Kr Doley	6000263079

### 13. EQUIPMENTS AVAILABLE FOR FLOOD & RESCUE OPERATION AT GARAMUR F&ESS

SL NO	NAME OF EQUIPMENTS	QUANTITY	SERVICEABLE	UNSERVICEABLE	REMARKS
1	THERMOMETER DIGITAL	1 no.	1 no.		
2	BOLT CUTTER 14"	1 no.	1 no.		
3	BOLT CUTTER 30"	1 no.	1 no.		
4	TIN SNIP 12"	1 no.	1 no.		
5	SLEDGE HAMMER 7 KG	2 nos.	2 nos.		
6	EXTENSION CORD 8 mm DIA. 100 MTRS. LONG	1 no.	1 no.		
7	WORKING LAMP WITH 50 m LEAD	1 no.	1 no.		
8	COLLAR STIFF NECK SHORT	2 nos.	2 nos.		
9	COLLAR STIFF NECK REGULAR	2 nos.	2 nos.		
10	COLLAR STIFF NECK NO NECK	2 nos.	2 nos.		
11	COLLAR STIFF NECK PEDIATRICS	2 nos.	2 nos.		
12	COLLAR STIFF TALL IMPORTED	2 nos.	2 nos.		
13	GAUZE DRESSING VASELINE	3 nos.	3 nos.		
14	PENLIGHT	1 no.	1 no.		
15	REGULAR OXYGEN LSP# 17-20 WITH LIGHT WEIGHT OXYGEN CYLINDER	1 no.	1 no.		
16	STETHOSCOPE	2 nos.	2 nos.		
17	KIT CARRYING BAG NYLON	1 no.	1 no.		
18	BANDAGE KING 6" (5 M ROLL)	10 nos.	10 nos.		
19	BANDAGE KING 3" (5 M ROLL)	10 nos.	10 nos.		
20	CUP PAPER HOT/COLD (02 PKTS OF 100)	5 nos.		5 nos	
21	DRESSOR-TONGUE	1 no	1 no.		
22	MASK OXYGEN ADULT NON RE-BREATHING UNIVERSAL SIZE	2 nos.	2 nos.		
23	MASK OXYGEN PEDIATRIC 43200 NON RE-BREATHING UNIVERSAL SIZE	2 nos.	2 nos.		
24	OXYGEN CANNULA-NASAL	1 no.	1 no.		
25	PADDLE BOARD SPLINT(WOODEN) SHORT	2 nos.	2 nos.		

26	PADDED BOARD SPLINT (WOODEN) MEDIUM	2 nos.	2 nos.		
27	PADDED BOARD SPLINT (WOODEN) LARGE	2 nos.	2 nos.		
28	FLEXIBLE SPLINTS (LARGE/MEDIUM/SMALL)	3 nos.	3 nos.		
29	TARPAULIN 6Mx 6m	2 nos.	2 nos.		
30	SPRAY PAINT ORANGE 400cc	2 nos.	2 nos.		
31	SCENE TAPE 100 MTRS ROLL	1 no.	1 no.		
32	LONG & SHORT PICKET	4 nos.	4 nos.		
33	ROPES (CLIMBING/RAPPELINGS)	5 nos.	5 nos.		
34	CARABINNERS	10 nos.	10 nos.		
35	RUCK SACK	7 nos.	7 nos.		
36	GROUND SHEET	4 nos.	4 nos.		
37	ROCK PITTON	5 nos.	5 nos.		
38	SAFETY VEST FLUORESCENT WATER PROOF	1 no.	1 no.		
39	HEAVY DUTY WORK GLOVES	2 pairs	2 pairs		
40	HEAD LIGHT	2 nos.	2 nos.		
41	DUST MASK	14 nos.	14 nos.		
42	RECIPROCATING SAW	1 no.	1 no.		
43	RECIPROCATING SAW BLADE (WOOD)	1 no.	1 no.		
44	RECIPROCATING SAW BLADE (METAL)	1 no.	1 no.		
45	CHIPPING HAMMER	1 no.	1 no.		
46	CHIPPING HAMMER BITS FLAT	1 no.	1 no.		
47	CHIPPING HAMMER BITS POINTED	1 no.	1 no.		
48	ELECTRIC DRILL	1 no.	1 no.		
49	ELECTRIC DRILL BIT SET	1 no.	1 no.		
50	ROTARY HAMMER DRILL	1 no.	1 no.		
51	ROTARY HAMMER DRILL BIT	1 no.	1 no.		
52	KEY HOLE SAW WITH SET OF FOUR SAWS	1 no.	1 no.		
53	REFLECTING JACKETS PROOF	7 nos.	7 nos.		Handed over to SDRF personnel
54	SAFETY HELMETS	7 nos.	7 nos.		
55	BOOT,HARD TOE STEEL SHANK	7 nos.	7 nos.		
56	SAFETY TORCHES	7 nos.	7 nos.		Handed over to SDRF personnel
57	WATER BOTTLES LIGHT WEIGHT WITH PROTECTIVE CARRIER	7 nos.	7 nos.		Handed over to SDRF personnel
58	HIGH PRESSURE BREATHING AIR COMPRESSOR MACHINE MODEL MCH-6 SL.NO.737 (SINGLE PHASE)	1 no.	1 no.		
59	BOLT AND ANCHOR	1 no.	1 no.		
60	HAND TOOL BOX	1 no.	1 no.		
61	JIG SAW	1 no.	1 no.		
62	ROPE & LINE (PLASTIC)	2 nos.	2 nos.		
63	CIRCULAR SAW WITH EXTRA BLADE	1 no.	1 no.		
64	SINKER (20-25 KG)	1 no.	1 no.		
65	BREATHING APPARATUS SET WITH 1 (ONE) SPARE CYLINDER IN EACH SET	4 nos.	4 nos.		
66	IRB BOAT NO. 1031 WITH ENGINE,OIL TANK 1 (ONE) AND 2 NOS. OARS	1 no.		1 no.	
67	IRB BOAT NO 1054 WITH ENGINE,OIL TANK 1 (ONE) AND 2 NOS. OARS	1 no.		1 no.	
68	IRB BOAT NO. 1651 WITH ENGINE,OIL TANK 1 (ONE) AND 2 NOS OARS	1 no.	1 no.		
69	IRB BOAT NO.1730, 1731,1732,1733,1734,2109 WITH ENGINE,OIL TANK 1 (ONE)	6 nos.	6 nos.		Issued by DDMA, Majuli on dtd. 13.01.2021
70	LIFE BUOY	14 nos.	11 nos.	3 nos.	
71	LIFE JACKETS	35 nos.	20 nos.	15 nos.	
72	ROPES	6 nos.	6 nos.		
73	FOOT PUMP	15 nos.	15 nos.		10 nos. issued by DDMA,Majuli
74	TOOL BOX	1 no.	1 no.		
75	TIRPAL	2 nos.		2 nos.	

76	BATTERY WITH BLOWER PUMP	2 nos.	2 nos.		
77	BLOWER PUMP	7 nos.	7 nos.		5 nos. issued by DDMA,Majuli
78	STRETCHER	1 no.	1 no.		
79	HDPE RESCUE BOAT WITH ENGINE,OIL TANK 1 (ONE) AND 2 NOS. OARS	1 no.		1 no.	
80	TOOL KIT	2 nos.	2 nos.		
81	OARS	4 nos.	4 nos.		
82	OPERATING MANUAL	2 nos.	2 nos.		

### **EQUIPMENTS AVAILABLE FOR FLOOD & RESCUE OPERATION AT JENGERAIMUKH F&ESS**

SL NO.	I.R.B			O.B.M		
	BOAT NO.	SERVICEABLE	UNSERVICEABLE WITH REASON	OBM NO.	SERVICEABLE	UNSERVICEABLE WITH REASON
1	1032	UNSERVICEABLE	The floor board (plate) is damaged	OR675375	SERVICEABLE	
2	1648	SERVICEABLE		ON333246	SERVICEABLE	
3	1733	SERVICEABLE		1R-016150	SERVICEABLE	I.R.B NO. 1733, B.B.M NO. 1R-016150 received from Garmur F&ESS dtd 13/04/22. Order No. FES/MT/SDRF/71/1171 Dtd 11.04.22
4	FR-FYN-G2891-G717	SERVICEABLE		17F0719 (30 HP)	UNSERVICEABLE	Engine is condemn due to wiring defects.
5	GP/INF/4.5/22/2108	SERVICEABLE		027220BB	SERVICEABLE	



14. **Contact Diary of Majuli District** (as on 19<sup>th</sup> April/2023)

Sl.No.	Name	Designation	Department	Contact No.
1.	<b>Dr. Cauvery B. Sharma, ACS</b>	<b>Deputy Commissioner</b>		9864049559
2.	<b>Gautam Borah, APS</b>	<b>Superintendent of Police</b>		9435094666
3.	Ditimoni Pegu, ACS	CEO, Zila Parishad		9435088667
4.	Kartik Kalita, ACS	ADC cum CEO, DDMA, Majuli		9101283407
5.	DR. Sanjib Phukon	ADC		9706519455
6.	DR. Bharat Konwar, ACS	Assistant Commissioner		8724036267
7.	Sri Jaydeep Rajak, ALRS	Circle Officer, Majuli		7086442900
8.	Sri Nabajyoti Das, ALRS	Circle Officer, Ujani Majuli		9864736972
9.	Deba Narayan Hazarika, ACS	Assistant Commissioner		9577478244 9101465107
10.	Sangita Boruah	Assistant Commissioner		9854582135
11.	Keshavananda Taid, ACS	Election Officer		8638347800
12.	Netra Kamal Borah, ACS	Assistant Commissioner		9707588397
13.	Pooja Borah, ACS	Assistant Commissioner		7575989827
14.	Sidheswar Borah, APS	DSP (DSB)		8473074393
15.	Podma Pegu, APS	DSP		8638135492
16.	Rajjyoti Borah	BDO, Majuli Circle, Kamalabari		9818548721
17.	Ruhuteswar Saikia	BDO, Ujani Majuli Circle, Jengraimukh		9678514937
18.	Numal Pait	IBI (DSB)	Police	9101806587
19.	Inspector Prateem Gogoi	O/C Majuli P.S	Police	9678874151
20.	Binod Kalita	O/C Garamur P.S	Police	9435736660
21.	Someswar Borah	O/C Dakhin Majuli P.S	Police	9954641110
22.	Dilip Chutia	O/C Jengrai P.S	Police	6901258388
23.	Chandan Wangjen	Bongaon Police Outpost.	Police	9101457851
24.	Abhijit Dihingia	Nayabazar P. Post.	Police	7002794696
25.	Rabin Dutta	Pholoni P. Post	Police	9435795011

I/16727/2023

214

26.	Police Control Room	Garamur	Police	6026900872
27.	Majuli Police/DSB	Garamur	Police	8011077752
28.	Rupjyoti Das	CA to SP	Police	9957264141
29.	Dipjyoti Kakoti	Balichapori P. Post	Police	8638026400
30.	Debajit Hazarika	Insp. APRO	Police	7002932702
31.	Achyut Dutta	ASI, APRO	Police	6003472950
32.	Pooja Borah, ACS	DIPRO (i/C)	O/o DIPRO	7575989827
33.	Bidyut Kumar Khatoniar	LDM	Bank	9435157139
34.	Sri Dipak Kumar Das	Executive Engineer	PWD (R)	9101398290
35.	Sri Biman Tamuli	AEE, EE(i/C)	PWD (R)	8638434760
36.	Abhijit Dutta	AEE	PWD (R)	9435355488
37.	Prasanta Buragohain	AE	PWD (R)	7086772663
38.	Ritupaban Borah	AE	PWD (R)	7002097456
39.	Debeswar Payeng	JE	PWD (R)	9707443947
40.	Bishnu Bhuyan	JE	PWD (R)	6001662930
41.	Dilip Das	JE	PWD (R)	7636037215
42.	Nilim Saikia	JE	PWD (R)	9435150980
43.	Sanjib Kumar Gohain	JE	PWD (R)	7002086061
44.	Kaustavmoni Bora	AEE	PWD Building	9435053492
45.	Uttam Doley	AE	PWD Building	6001392801
46.	Sanjib Neog	JE	PWD Building	6901874207
47.	Dhruba Jyoti Gogoi	JE	PWD Building	7002757959
48.	Bhargab Khound	JE	PWD Building	7002821946
49.	Ghana Kanta Saikia	JE	PWD Building	9365527790
50.	Pinky Dowarah	JE	PWD Building	8638412929
51.	Debabrat Dehingia	JE	PWD Building	7002033187
52.	Manoj Bordoloi	EE	PWD Electrical	9435351866
53.	Bedantamadhab Bora	AEE	PWD Electrical	8638779499
54.	Manoj Gogoi	JE	PWD Electrical	9854523029

I/16727/2023

215

55.	Prasanta Saikia	EE	PWD NH	6002093784/ 9435735938
56.	Kamaljit Gayan	EE	Water Resources	8638379267
57.	Abhoi Deka	AEE	Water Resources	9864897664
58.	Bhaskar Jyoti Choudhary	EE	Brahmaputra Board	9435045900
59.	B. Borchetia	AEE	Brahmaputra Board	7002881738
60.	Suken Swargari	AEE	Brahmaputra Board	6000928865
61.	Phukan Rajbanshi	JE	Brahmaputra Board	9954390527
62.	Bikash Ranjan Das	JE	Brahmaputra Board	9365756150
63.	Hemanta Saikia	JE	Brahmaputra Board	9435753224
64.	Prosenjit Saloi	JE	Brahmaputra Board	6900698787
65.	Bubul Saikia	JE	Brahmaputra Board	7002124386
66.	Arnab Barman	JE	Brahmaputra Board	9707029927
67.	Nabajyoti Baishya	JE	Brahmaputra Board	9864121300
68.	Simanta Borah	EE	Irrigation	9435083669
69.	Dibya Jyoti Pegu	AE	Irrigation	9864059125
70.	Himanshu Phukan	AE	Irrigation	8638139345
71.	Kumud Ranjan Hazarika	EE	PHE	
72.	Amaljit Bharali	AEE	PHE	8011460931
73.	Mahidhar Talukdar	DAO (i/c)	Agriculture	7002434044
74.	Diganta Borah	Sr ADO	Agriculture	7086934765
75.	Porag Jyoti Saikia	Sr ADO	Agriculture	8133084795
76.	Rani Amchi Kachari	ADO	Agriculture	9365543957
77.	Hari Praksh Lagashu	ADO	Agriculture	9954444149
78.	Anupam Dutta	ADO	Agriculture	9957965418
79.	Satyajit Buragohain	AEE	Agriculture Engineering	8486148787

I/16727/2023

216

80.	Debajit saikia	JE	Agriculture Engineering	8822344031
81.	Jairam Baruah	DFO	Env. And Forest	9435095071
82.	Bijay Kumar Bordoloi	Forest Ranger	Env. And Forest	6002684227/ 9435357064
83.	Probin Mahanta	Forest Ranger	Env. And Forest	9365418799
84.	Jotin Gogoi	Deputy Ranger	Env. And Forest	9101755166
85.	Sushil Kaman	ADS	FCS & CA	9954451611
86.	Annaram Pegu	Inspector	FCS & CA	9435389239
87.	Subharam Lahon	Inspector	FCS & CA	9957797527
88.	Sultan Jahedur Rahman	DSCO	Soil Conservation	9085757345
89.	Bharat Khanikar	Ranger	Soil Conservation	9101475502
90.	Gautam Deka	DTO	Transport	9864357131
91.	Utpal Baruah	MVI	Transport	9435021589
92.	Noren Bhuyan	Enforcement Insp.	Transport	9435090344
93.	Khirod Neog	Asstt. Enforcement Insp.	Transport	8638985559
94.	Dipankar Borah	Station in charge	ASTC	9508673977
95.	Dipak Kumar Saikia	Supdt.	Handloom & Textile	8136008294
96.	Jagadish Sarmah	Supdt.	Sericulture	9954558502
97.	Kailash Deori	SDSO	Sub Divisional Statistical Office	8822214886
98.	Pradip Kumar Pegu	IS	Sub Divisional Statistical Office	9957185771
99.	Bimal Sarmah	SDFDO	Fishery	9101095925
100.	Birinchi Kumar Doley	FDO	Fishery	8638872899
101.	Dr Thaneswar Mudoi	i/c DVO	Animal Husbandry & Vety.	9435203344
102.	Dr Pranab Konch	VO	Animal Husbandry & Vety.	8638295846

I/16727/2023

217

103.	Dr Bhaikon Singh	VO	Animal Husbandry & Vety.	7896793238
104.	Sanjib Rajkonwar	GM	District Industry & Commerce Centre	9859566135
105.	Rajib Lochan Borah	Supdt.	District Industry & Commerce Centre	7002196471
106.	Sandip Nandi	Treasury officer	Garamur Treasury	8011546429
107.	Nayanmoni PameGam	TIO	Tourism	8486770913/ 8638687074
108.	Abhijit Gogoi	SDE	APDCL	
109.	Mr Prasad	SDE	BSNL	9440466199
110.	Naranath Gohain	DI	Education	8811819606/ 8638605265
111.	Saurabh Borphukan	BEE0	Education	9957785785/ 7002552428
112.	Rituraj Hazarika	DPO	Education	7002264559
113.	Panjab Doley	DPO	Education	7002449966
114.	Parash Goswami	DPO	Education	9101460964
115.	Rishan Kumar Das	Labour Inspector	Labour Welfare	7099679536
116.	Debanarayan Hazarika, ACS	DSWO (i/C)	DSWO	9577478244 9101465107
117.	Karnika Pait	CDPO	CDPO	9957315908
118.	Smita Bharadwaj	AEO	Employment Exchange	9678099102
119.	Debanarayan Hazarika, ACS	SDWO(i/C)	SDWO	9577478244 9101465107
120.	Kartik Kalita, ACS	PHD	ITDP	9101283407/ 7896104302
121.	Utpal Dowarah	Supdt.	District Jail	7002068114/ 9435001337
122.	Munu Dutta	EE	IWT	9954765800/ 8638171233
123.	Moinul Ahmed	AEE	IWT	7086821629
124.	Nawab Imtiaj Ali	Inspector	Excise	9127250458
125.	Dr. Loknath Deori	Joint Director, (i/c)	Health	8638735327

217

126.	Dr. Jagdish Goswami	Supdt., District Hospital	Health	9101040643
127.	Dr. Amulya Goswami	DIO	Health	9435203229
128.	Dhruba Jyoti Das	DPM, NHM	Health	9101051437
129.	Biplab Ali Sheikh	DAM, NHM	Health	7002630638
130.	Masku Doley, Station Officer			9101149803
131.	Pratul Kr. Sarmah, Sub Officer			9706300783
132.	Gopesh Nath, Habilder			8638299751
133.	Miku Paw, LFM			9101014009

This is the detail of District Disaster Management Plan for the year 2023-24 and the District Administration/District Disaster Management Authority is prepare to face any such emergency.

**Prepared & compiled by,**

**checked by,**

**Sd/-**

**District Project Officer,  
DDMA, Majuli.**

**Addl. Deputy Commissioner cum  
CEO, DDMA, Majuli.**



**Name of the District: Majuli (ASSAM)**

**Telephone: +91-03775-274424**

**Fax: +91-03775-274475,**

**E-Mail: [dcmajuli@gmail.com](mailto:dcmajuli@gmail.com)**

